UMASS/AMHERST
312066 0270 7754 6

Backs: 1988

MASS. Y3.GC1: 2168/984 -989 Inc Lacks 1988

TRANSIT DIRECTORY

FOR

THE OLD COLONY REGION

SPECIAL SOUTHEAST EXPRESSWAY RECONSTRUCTION EDITION

APRIL 1984

GOVERNMENT DOCUMENTS
COLLECTION
DEC 19 1984
University of Massachusetts
Depository Copy

This
Depa
Adm

Urba

The
is
The
Depa
spec

TRANSIT DIRECTORY
FOR
THE OLD COLONY REGION

APRIL, 1984

PREPARED BY
OLD COLONY PLANNING COUNCIL
9 BELMONT STREET
BROCKTON, MASS.

This report was prepared under contract No. 22703 with the Massachusetts Department of Public Works and with the cooperation of the Federal Highway Administration.

Urban Mass Transportation Administration Project MA-09-0100.

The contends of this report reflect the views of the Old Colony MPO which is responsible for the facts and the accuracy of the data presented herein. The contents do not necessarily reflect the official views or policy of the Department of Transportation. This report does not constitute a standard, specifications or regulation.

TABLE OF CONTENTS

		Page
I.	Introduction	1-1
II.	Bus Routes in the OCPC Region By Town	2-1
III.	Transit Carriers Serving The Old Colony Region	3-1
IV.	Frequency Of Bus Service In The OCPC Region By Bus Company	4-1
V.	Town Maps of Bus and Rail Routes	5-1
VI.	Bus Schedule and Fare Information By Carrier	6-1
VII.	Special Needs and Taxi Transportation Services	7-1
VIII.	Commuter Parking Lots and Southeast Expressway Alternate Commuter Travel	8-1

Preside
Secreta
Treasur

COMMUNI

Abingto
Avon
Bridgew
Brockto
East Br
Easton
Hanson
Kingsto
Pembrok
Plymout
Stought
West Br
Whitman

OLD COLONY PLANNING COUNCIL

OFFICERS

President	Richard H. Chase	Easton
Secretary	A. Stanley Littlefield	Abington
Treasurer	Lawrence B. Westgate	Plymouth

COMMUNITY	DELEGATES	ALTERNATES
Abington	A. Stanley Littlefield	Roger Moore
Avon	John J. DeMarco	Carl N. Lundgren
Bridgewater	Anthony P. Anacki	
Brockton	James Kassos	Sylvester Gennaco
East Bridgewater	Robert W. Smith	David A. Johnson
Easton	Richard H. Chase	Edmund McAdam, Jr.
Hanson	Warren Emerson	
Kingston	Lawrence B. Westgate	Roscoe Cole
Pembroke	Gerard W. Dempsey	William W. Jordan
Plymouth	John Lenox	William Griffin
Stoughton	Joseph Landolfi	Elmdio Mondazzi
West Bridgewater	Charles A. Pickering	
Whitman	Fred Gilmetti	Donald P. Snow

THE COUNCIL STAFF

Daniel M. Crane	Executive Director
Francis J. Maher	Supervisor
William T. Steffens	Supervisor
Andrew P. Bagas	Planner
Linda A. Chute	Secretary/Receptionist
Pasquale Ciaramella	Senior Planner
Constance C. Congdon	Ombudsman Supervisor
Patti Goggin	Planner
Marjorie Hayes	Senior Aide
Louis Mercuri	Planner
Jacqueline Munson	Secretary
Alice C. Shepard	Fiscal Officer
Jacqueline Surette	Grants Monitor
Sharon Wason	Planner
James R. Watson	Planner

THE TRANSIT DIRECTORY FOR THE OLD COLONY REGION was prepared by the following members of the Old Colony Planning Council staff under the supervision of William T. Steffens, Transportation Planning Supervisor and the direction of Daniel M. Crane, Executive Director.

Louis A. Mercuri, Planner	- research, writing, and graphics
Andrew P. Bagas, Planner	- technical assistance
Pasquale Ciaramella, Senior Planner	- research, graphics
Jacqueline A. Munson, Secretary	- typing

I. INTRODUCTION

Introduction

An obstacle to the use of Mass Transportation is frequently the lack of information that the public has concerning these services. The Old Colony Planning Council has again updated its Transit Directory to provide the public with information on available mass transportation alternatives in the region. This Directory includes detailed maps of all areas served by mass transit and maps of commuter parking lot sites. Comprehensive schedule and fare information for carriers serving the region as of April 1984 are also included.

Public and private mass transportation remains an efficient means of moving people from points both inside and outside of the Old Colony Region. Within the region, the Brockton Area Transit Authority (BAT) serves as the predominant provider of bus transportation. BAT provides fixed route operations in the communities of Brockton, Stoughton, Avon and Bridgewater. BAT also provides a demand responsive dial-a-ride service in Brockton for the elderly and handicapped. Several private bus companies, and the Massachusetts Bay Transportation Authority (MBTA) provide inter-regional service.

Spring of 1984 for Boston bound commuters has been marked by the difficulties that the Southeast Expressway Reconstruction project poses. Commuters from the Old Colony region to the city are particularly affected by this long term effort. Many private bus companies and BAT have increased the daily number of bus runs to Boston since many private vehicle commuters are seeking alternate methods of transportation. This directory shows the most up-to-date bus schedules and the reader will carefully note these. The past year has also shown a sizable increase in the number of commuter parking lots being used by bus companies as pickup points of passengers. These have also been recorded in this directory.

Maps of every town are provided so the reader may notice the paths of the bus routes taken through that community. A code designation is used to identify the carrying company. The next section of the report provides schedule and fare information for all routes, telephone numbers, and addresses of the carriers. This information is included to contact the companies concerning service, pass programs, special services, or changes.

Commuters located in an area not covered by transit can consider car or vanpooling. Caravan is a program operated by the Massachusetts Department of Public Works that arranges matches for people intending to share rides. Caravan maybe contacted by calling 227-7665 or writing to Caravan, Suite 2180, 10 Park Plaza, Boston, MA 02116. As a further aid to carpoolers, the State operates commuter parking lots (park and ride) to provide convenient meeting places for carpoolers. Private bus companies also pickup and discharge passengers at selected park and ride lots. The last year has shown a noticeable increase in the number of lots used for this purpose. This directory contains a map and updated list of these sites.

The Council hopes that this Transit Directory will provide valuable information on transportation alternatives to the private passenger car. Mass transit when properly implemented, can save considerable time and expense to the passenger in reaching his destination. The region as a whole benefits from reduced energy consumption, air pollution and traffic congestion.

II. BUS ROUTES IN THE OCPC REGION BY TOWN

BUS ROUTES IN THE OCPC REGION BY TOWN

Town Map Page

ABINGTON

Hudson Bus - Abington, Whitman to Rockland, South Braintree, South Shore Plaza, South Station — 5-1

AVON

BAT Route 12 - Brockton, Avon to Ashmont c/w MBTA Red Line — 5-2
MBTA Route 230/240A - Avon Center in Randolph, Ashmont c/w MBTA Red Line

BRIDGEWATER

Bay State Commuter Lines - Middleboro, Bridgewater, West Bridgewater to South Station — 5-3
BAT - Bridgewater State College to Shaw's (Route 28) Brockton, BSC Shuttle

BROCKTON

BAT Route 1 Montello via N. Main — 5-4
BAT Route 2 South Plaza via Campello
BAT Route 2A South Plaza via Grafton & Copeland
BAT Route 3 VA Hospital via Belmont
BAT Route 4 Westgate via Pleasant
BAT Route 4A Westgate Mall via N. Warren
BAT Route 5 Brockton Hospital via Centre
BAT Route 6 Massasoit via Crescent
BAT Route 7 Lisa & Howard
BAT Route 8 Perkins & Carl via Warren
BAT Route 9 Perkins via W. Chestnut
BAT Route 9A Pearl via Torrey
BAT Route 10 North Quincy via Court
BAT Route 10B Lisa & Howard via N. Quincy
BAT Route 11 Cary Hill
BAT Route 14 Stoughton via Westgate
BAT Route MM Mini-Maller (Westgate)
BAT Route 12 Ashmont c/w MBTA Red Line via Avon
BAT Route 15 Oak St. to Stoughton Commuter Rail Station

BAT - Shaw's (Route 28) to Bridgewater State College
MBTA - Brockton and Holbrook City Line to Quincy c/w MBTA Red Line
Plymouth & Brockton Street Railway Co. - Brockton BAT Terminal, Westgate Mall to Boston Greyhound Terminal, South Station

EASTON

Interstate Coach - Easton, Stoughton to Boston South Station — 5-5
BAT Route 9 - Brockton to Stonehill College via West Chestnut Street
H & L Bloom Inc. - Michelson's Farm at the intersection of Route 106 and 138 Easton to Boston Trailway Terminal

BUS SERVICE IN THE OCPC REGION (cont'd.)

	Town Map Page
KINGSTON	
Plymouth & Brockton - From Tura's Pharmacy and Kingsbury Plaza to Boston Greyhound Terminal and South Station	5-6
Red Top Southshore and Cape Airport Limousing Service - Howard Johnson Motor Lodge to Logan Airport	
PEMBROKE	
Plymouth & Brockton - From Route 53 and 139 or Pembroke Center to Boston Greyhound Terminal and South Station	5-7
Red Top Southshore and Cape Airport Limousing Service - Tinker's Dam Restaurant to Logan Airport	
PLYMOUTH	
Plymouth & Brockton - P & B Terminal, Industrial Park via Plymouth Center to Boston Greyhound Terminal, South Station and Logan Airport	5-8
Red Top Southshore and Cape Airport Limousine Service - Governor Carver Motor Inn to Logan Airport	
Plymouth Rock Trolley Co. - Shuttle service in Downtown Plymouth (summer only)	5-9
STOUGHTON	
MBTA Train - From Stoughton Center to South Station c/w BAT	5-10
Interstate Coach - Easton, Stoughton to Boston South Station	
Brush Hill - Stoughton to Mattapan Station	
BAT Route 14 - Stoughton via Westgate & Pearl - Brockton	
BAT Route 15 - Rail Station via Oak St. Brockton	
WEST BRIDGEWATER	
Baystate Bus - Middleboro, Bridgewater, West Bridgewater to Boston South Station	5-11
WHITMAN	
Hudson Bus - Whitman, Abington to South Station	5-12

III. TRANSIT CARRIERS SERVING THE OLD COLONY REGION

TRANSIT CARRIERS ADDRESS AND TELEPHONE NUMBERS

Please see Section VI for complete schedule and fare information.			Page
Baystate Commuter Bus Lines 1442 Main Street Brockton, MA 02401	583-2225	Brockton	6-1
H & L Bloom Inc. 2-10 Oak Street Taunton, MA 02780	822-1991 822-6874	Taunton	6-2
Brockton Area Transit (BAT) 232 Main Street Brockton, MA 02401	580-1170	Brockton	6-3
Brush Hill Bus Lines 109 Norfolk Street Dorchester, MA 02124	436-4100	Dorchester	6-11
Hudson Bus Lines 70 Union Street Medford, MA 02155	395-8080	Milton	6-12
Interstate Coach, Unda's Bus Service 1139 Washington Street Stoughton, MA 02072	344-2231	Stoughton	6-13
Massachusetts Bay Transit Authority (MBTA) 10 Park Plaza Boston, MA 02116			6-14
Schedules and routes	722-3200	Boston	
Pass Program	722-5218	Boston	
Handicapped/Elderly Service	722-5123	Boston	
Commuter Rail (South Station)	482-4400	Boston	
Plymouth & Brockton Street Railway Co. 8 Industrial Park Road Plymouth, MA 02360	588-2228 773-9400 746-0378 775-5524	Brockton Boston Plymouth Hyannis	6-17
Plymouth Rock Trolley Co. 22 Main Street Plymouth, MA 02360	747-3419	Plymouth	6-22
Red Top Southshore & Cape Cod Airport Limousine Service Inc. Peregrine White Drive Marshfield, MA 02050	1-800-343-7540	Marshfield	6-23

SPECIAL NEEDS TRANSPORTATION SERVICE (Elderly/Handicap)

Please see Section VII for more information.			Page
Dial-a-BAT Elderly/Handicap 232 Main Street Brockton, MA 02401	584-5530	Brockton	7-1 7-4
Southshore Community Action Council 17R Court Street Plymouth, MA 02360	746-6874	Plymouth	7-1
Old Colony Elderly Services 231 Main Street P.O. Box 1586 Brockton, MA 02403	584-8890 584-1561	Brockton	7-2
Association for Community Living 314 R Court Street Plymouth, MA 02360	747-1599	Plymouth	7-2
Park Wheelchair Transit 196 East Main Street Avon, MA 02322	580-1355	Avon	7-3
Taxi Services In the OCPC Region			7-3 7-5

IV. FREQUENCY OF BUS SERVICE IN THE OCPC REGION BY BUS COMPANY

Hudson Bus Lines

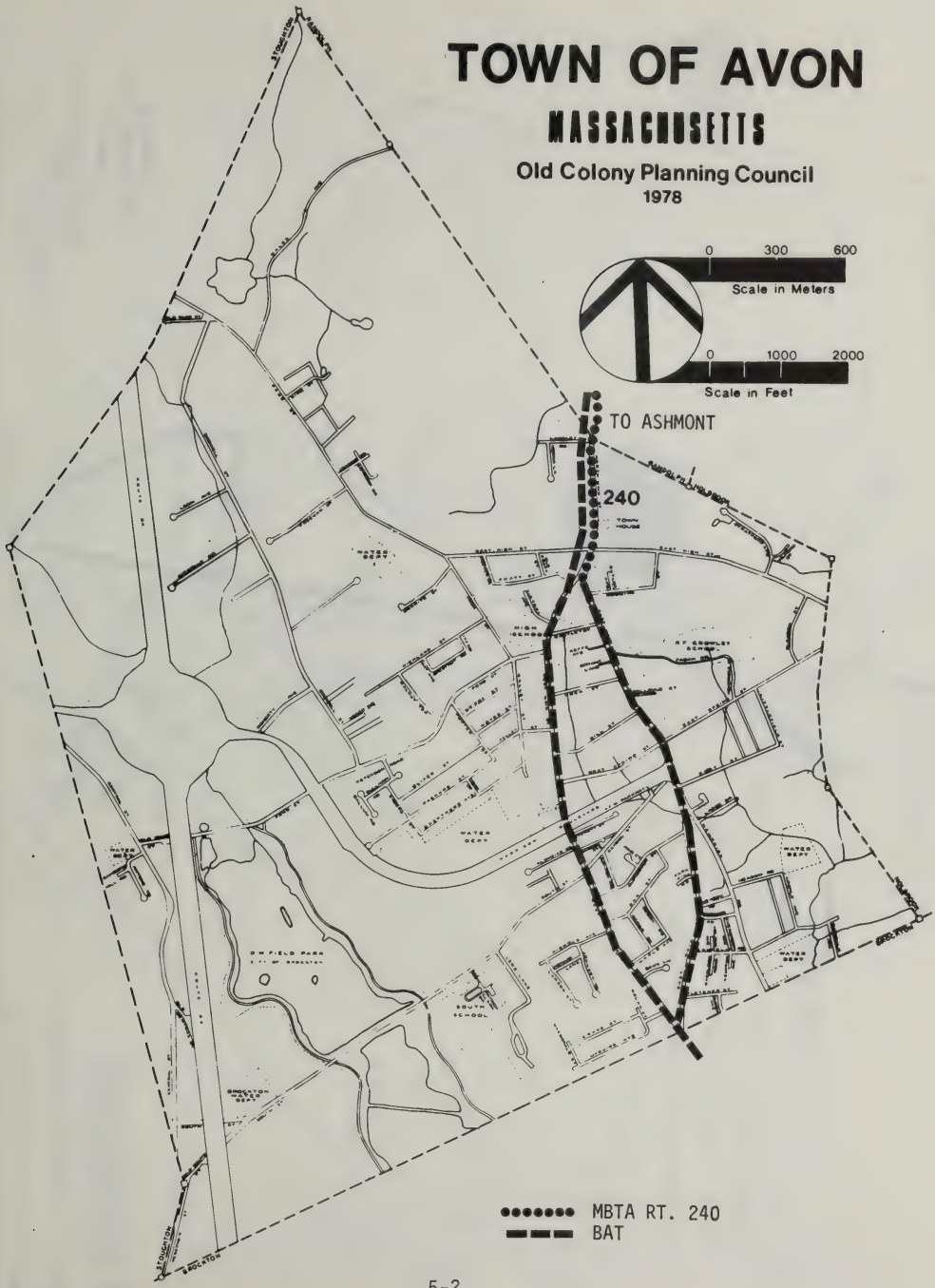
TOWN OF AVON
MASSACHUSETTS
Old Colony Planning Council
1978
0 300 600
Scale in Meters
0 1000 2000
Scale in Feet
TO ASHMONT
240
MBTA RT. 240
BAT

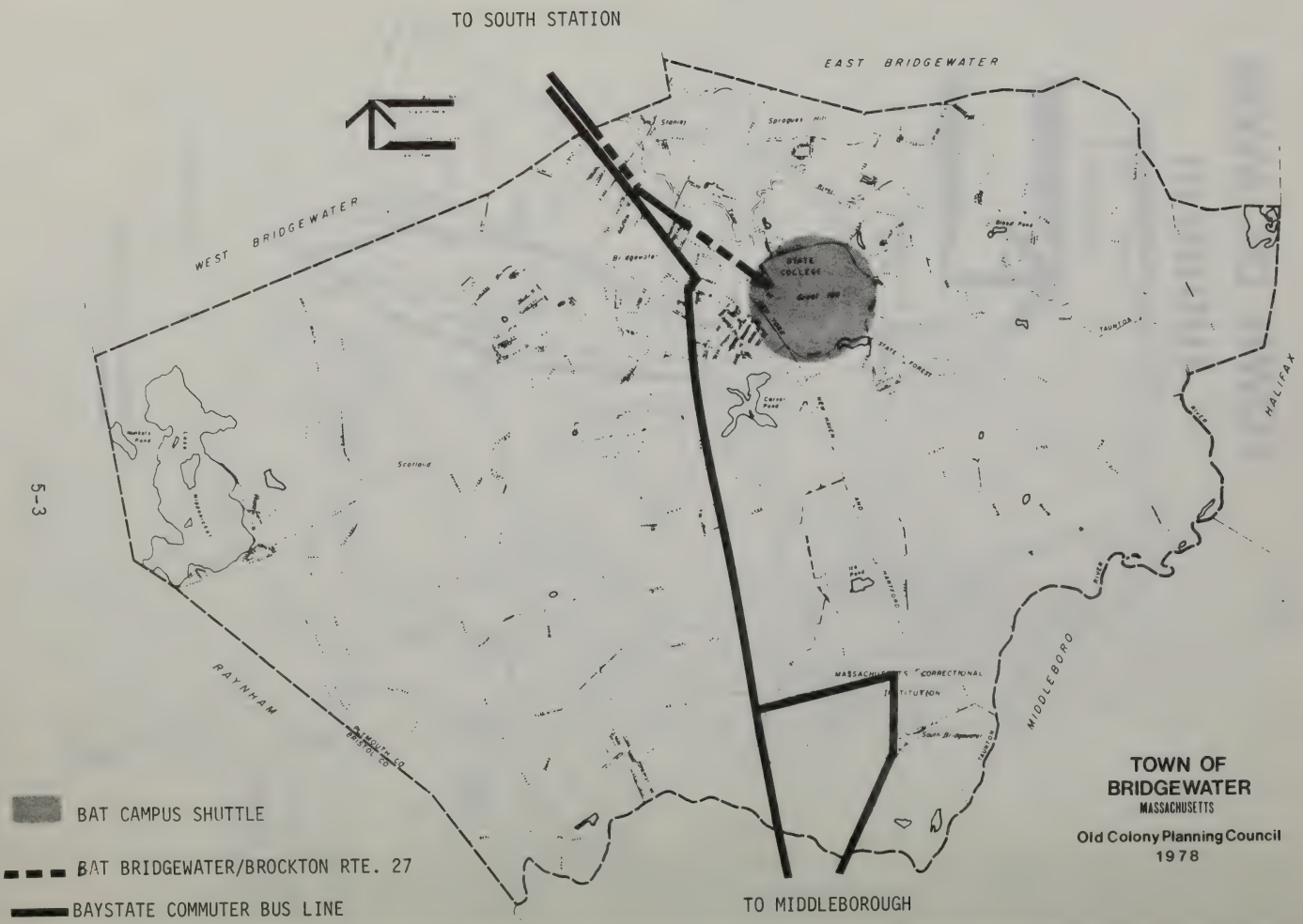
TO SOUTH STATION
EAST BRIDGEWATER
WEST BRIDGEWATER
HALIFAX
RAYNHAM
MIDDLEBORO
STATE COLLEGE
Scotland
MASSACHUSETTS CORRECTIONAL INSTITUTION
TO MIDDLEBOROUGH
BAT CAMPUS SHUTTLE
BAT BRIDGEWATER/BROCKTON RTE. 27
BAYSTATE COMMUTER BUS LINE
TOWN OF BRIDGEWATER
MASSACHUSETTS
Old Colony Planning Council
1978

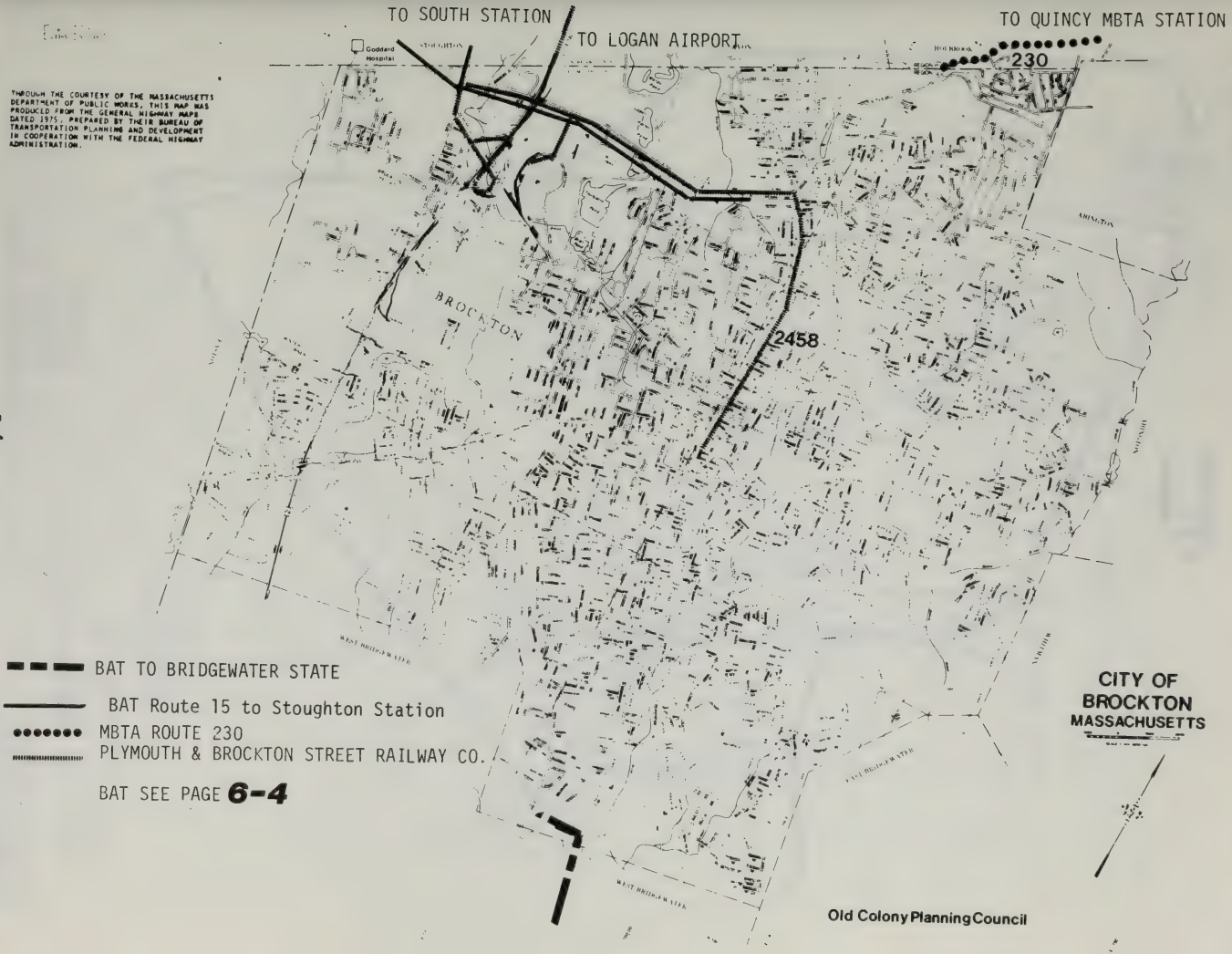
TO SOUTH STATION
TO LOGAN AIRPORT
TO QUINCY MBTA STATION
Goddard Hospital
STOUGHTON
HOLBROOK
230
BROCKTON
2458
ABINGTON
WEST BRIDGEWATER
THROUGH THE COURTESY OF THE MASSACHUSETTS DEPARTMENT OF PUBLIC WORKS, THIS MAP WAS PRODUCED FROM THE GENERAL HIGHWAY MAPS DATED 1975. PREPARED BY THEIR BUREAU OF TRANSPORTATION PLANNING AND DEVELOPMENT IN COOPERATION WITH THE FEDERAL HIGHWAY ADMINISTRATION.
BAT TO BRIDGEWATER STATE
BAT Route 15 to Stoughton Station
MBTA ROUTE 230
PLYMOUTH & BROCKTON STREET RAILWAY CO.
BAT SEE PAGE 6-4
CITY OF BROCKTON MASSACHUSETTS
Old Colony Planning Council

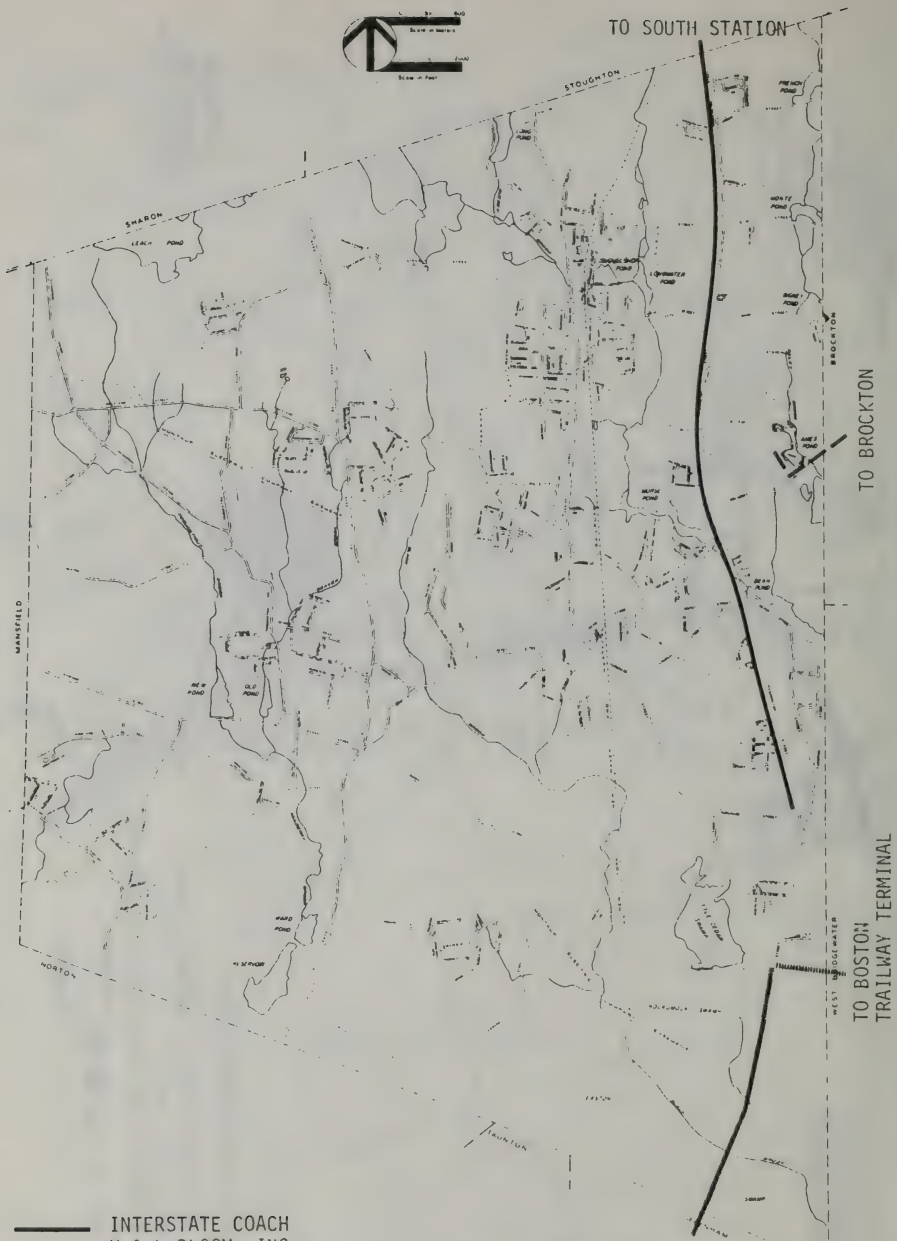

INTERSTATE COACH
H & L BLOOM, INC.
BAT ROUTE 9

TOWN OF EASTON
MASSACHUSETTS

Old Colony Planning Council

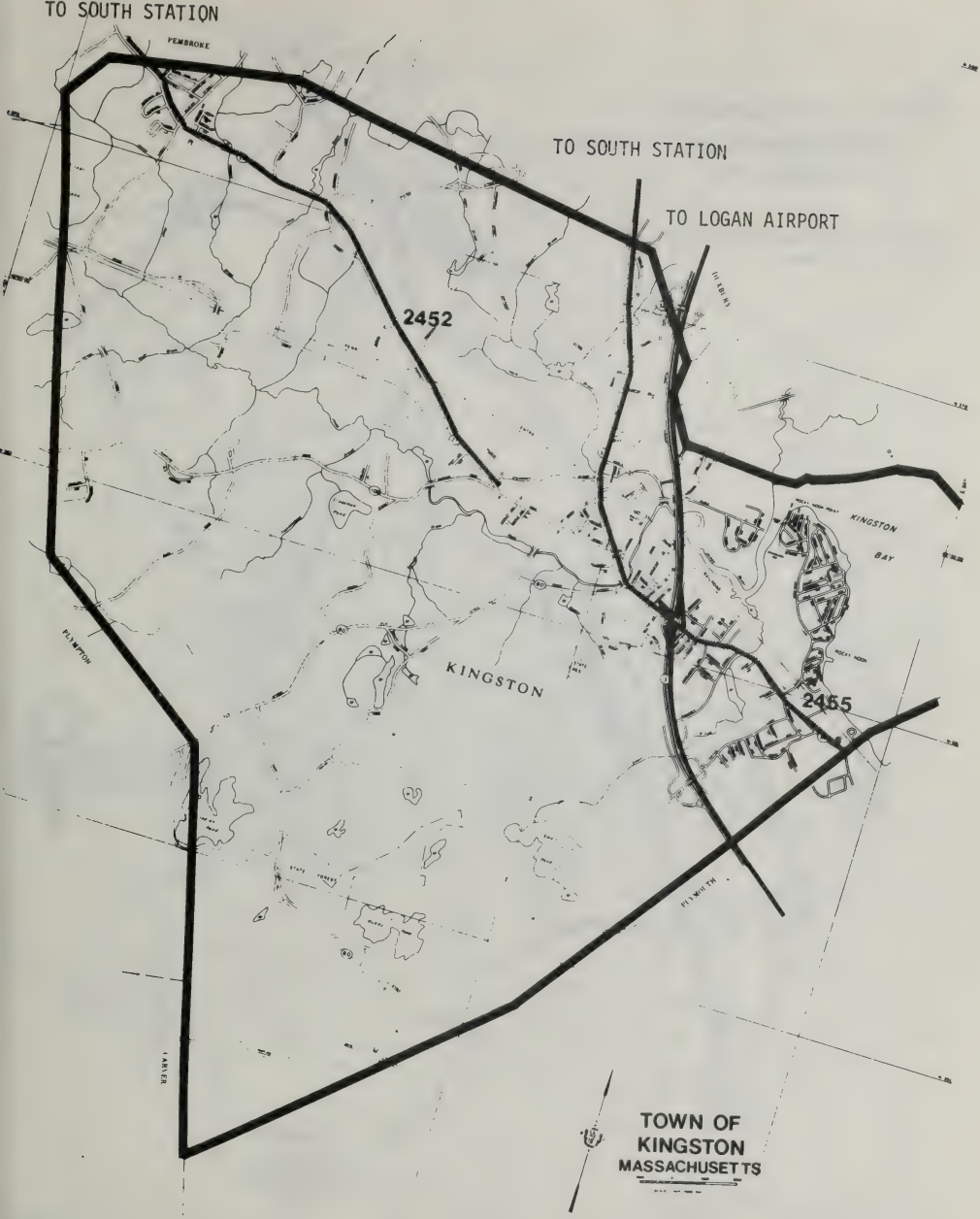

PLYMOUTH & BROCKTON STREET RAILWAY CO.
SOUTHSHORE AND CAPE COD LIMOUSINE SERVICE, INC.

THROUGH THE COURTESY OF THE MASSACHUSETTS DEPARTMENT OF PUBLIC WORKS, THIS MAP WAS PRODUCED FROM THE GENERAL HIGHWAY MAPS DATED 1975, PREPARED BY THEIR BUREAU OF TRANSPORTATION PLANNING AND DEVELOPMENT IN COOPERATION WITH THE FEDERAL HIGHWAY ADMINISTRATION.

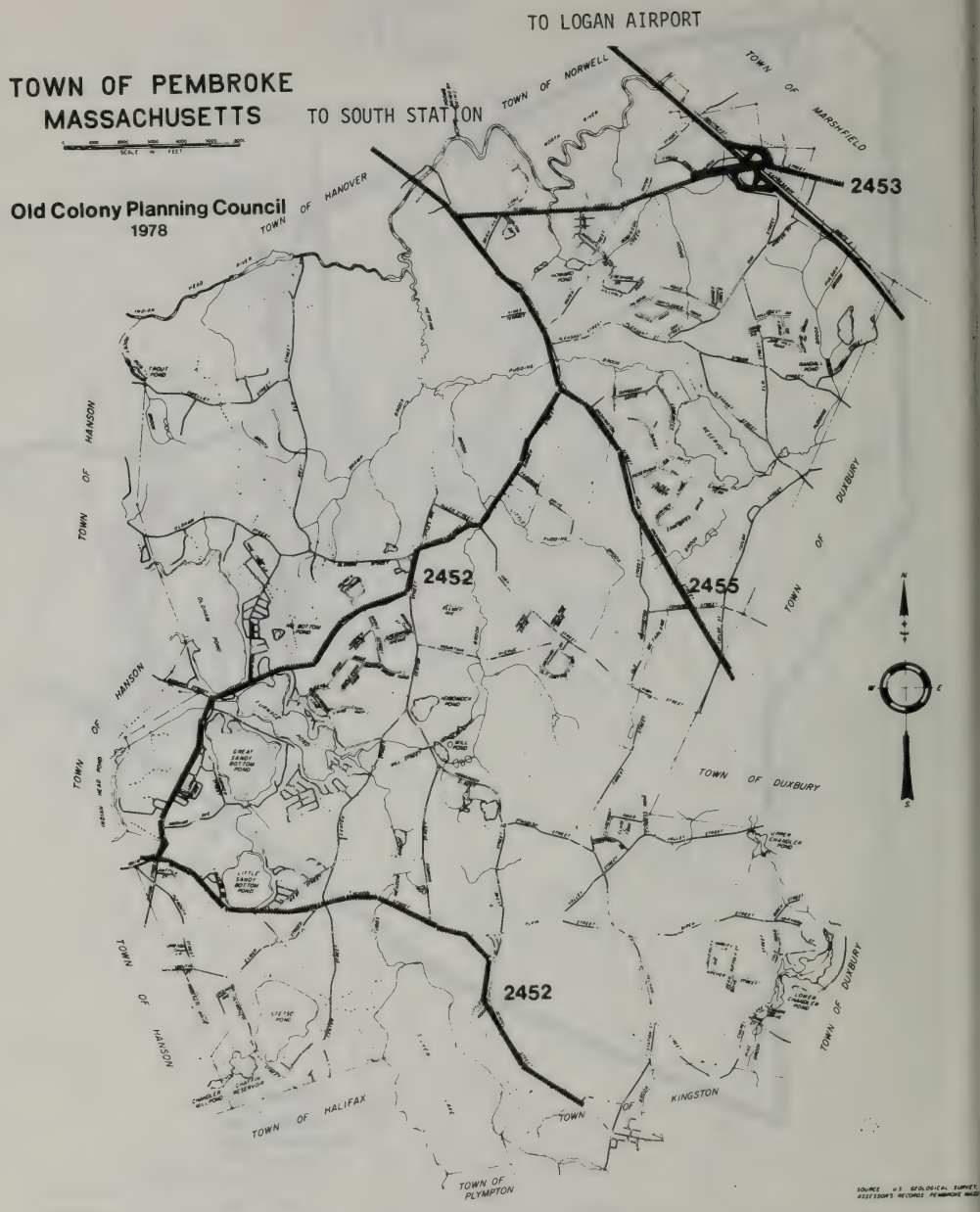
TO LOGAN AIRPORT
TOWN OF PEMBROKE
MASSACHUSETTS
TO SOUTH STATION
Old Colony Planning Council
1978
TOWN OF NORWELL
TOWN OF MARSHFIELD
TOWN OF HANOVER
2453
TOWN OF HANSON
TOWN OF DUXBURY
2452
2455
TOWN OF HANSON
TOWN OF DUXBURY
TOWN OF HANSON
2452
TOWN OF DUXBURY
TOWN OF HALIFAX
TOWN OF KINGSTON
TOWN OF PLYMPTON
PLYMOUTH & BROCKTON STREET RAILWAY CO.
SOUTHSHORE AND CAPE COD LIMOUSINE SERVICE, INC.

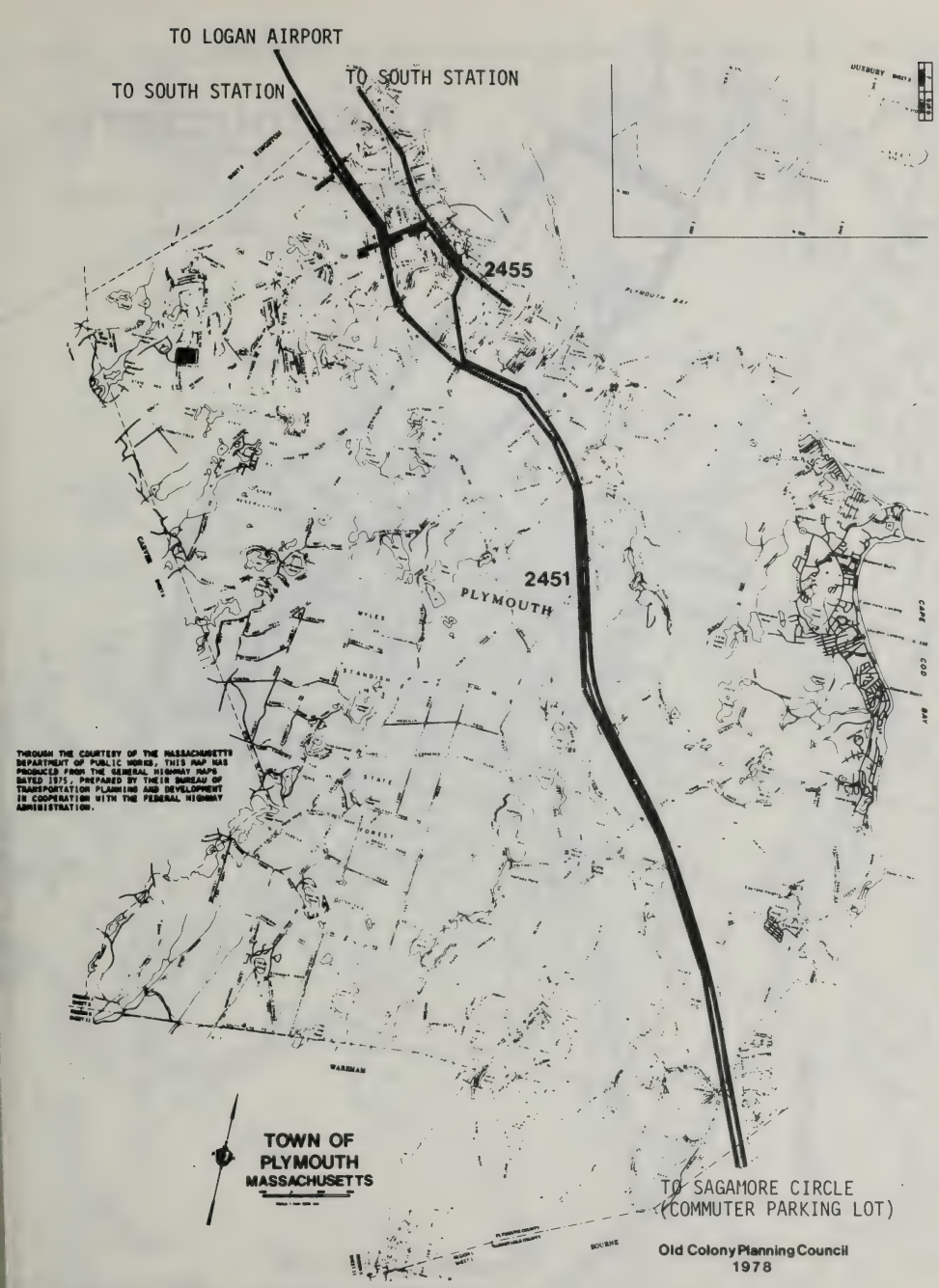

PLYMOUTH & BROCKTON STREET RAILWAY
SOUTHSHORE AND CAPE COD LIMOUSINE SERVICE, INC.

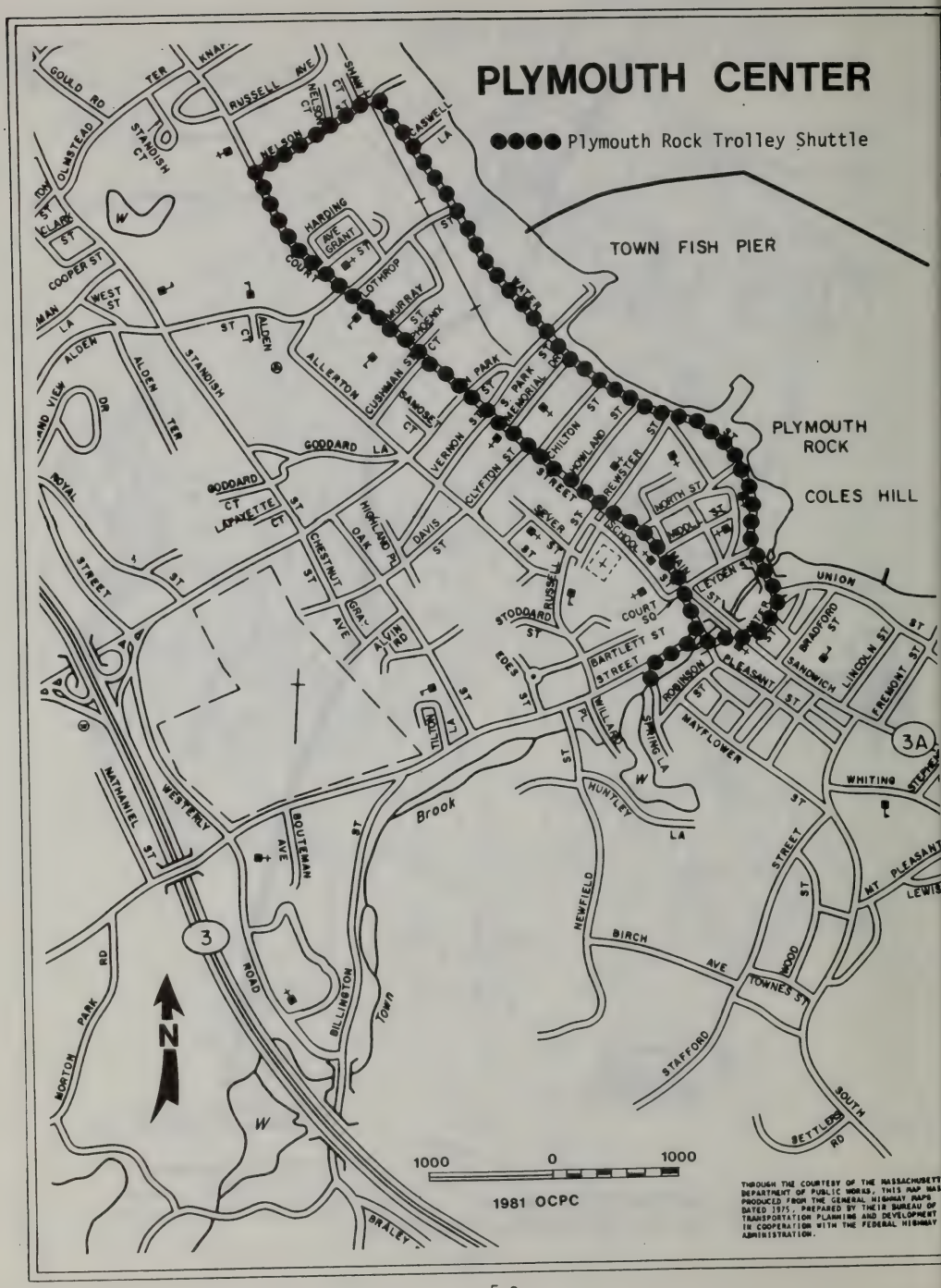
PLYMOUTH CENTER
Plymouth Rock Trolley Shuttle
TOWN FISH PIER
PLYMOUTH ROCK
COLES HILL
GOULD RD
TER
KNAP
RUSSELL AVE
SWAN
NELSON CT
NELSON ST
CASWELL LA
STANDISH CT
OLMSTEAD
CLARK ST
COOPER ST
HARDING
AVE GRANT
COURT
LOTHROP
MURRAY ST
PHOENIX CT
WEST ST
ALDEN
STANDISH
ALLERTON
CUSHMAN ST
SAMOSET CT
PARK ST
S. PARK ST
MEMORIAL DR
WATER
ALDEN TER
GOODDARD LA
VERNON ST
CHILTON ST
HOWLAND ST
CLIFTON ST
STREET
REWSTER ST
ROYAL
STREET
GODDARD CT
LAFAYETTE CT
HIGHLAND PL
OAK
CHESTNUT ST
DAVIS ST
SEVER ST
SCHOOL
NORTH ST
MAIN ST
LEYDEN ST
UNION
STODDARD ST
RUSSELL
COURT SQ
BARTLETT ST
STREET
EDES ST
ALVIN RD
GRAY AVE
LA
WILLARD
SPRING LA
ROBINSON
PLEASANT ST
BRADFORD ST
SANDWICH
LINCOLN ST
FREMONT ST
MAYFLOWER
3A
WHITING
STURGIS
MATHANIEL ST
WESTERLY
BOUTEMAN AVE
ST
Brook
HUNTLEY LA
NEWFIELD
STREET
MT PLEASANT
LEWIS
3
ROAD
BILLINGTON
Town
BIRCH AVE
WOOD ST
TOWNES ST
MORTON PARK RD
N
STAFFORD
SOUTH
SETTLERS RD
W
1000
0
1000
1981 OCPC
BRALEY
THROUGH THE COURTESY OF THE MASSACHUSETTS DEPARTMENT OF PUBLIC WORKS, THIS MAP WAS PRODUCED FROM THE GENERAL HIGHWAY MAPS DATED 1975. PREPARED BY THEIR BUREAU OF TRANSPORTATION PLANNING AND DEVELOPMENT IN COOPERATION WITH THE FEDERAL HIGHWAY ADMINISTRATION.

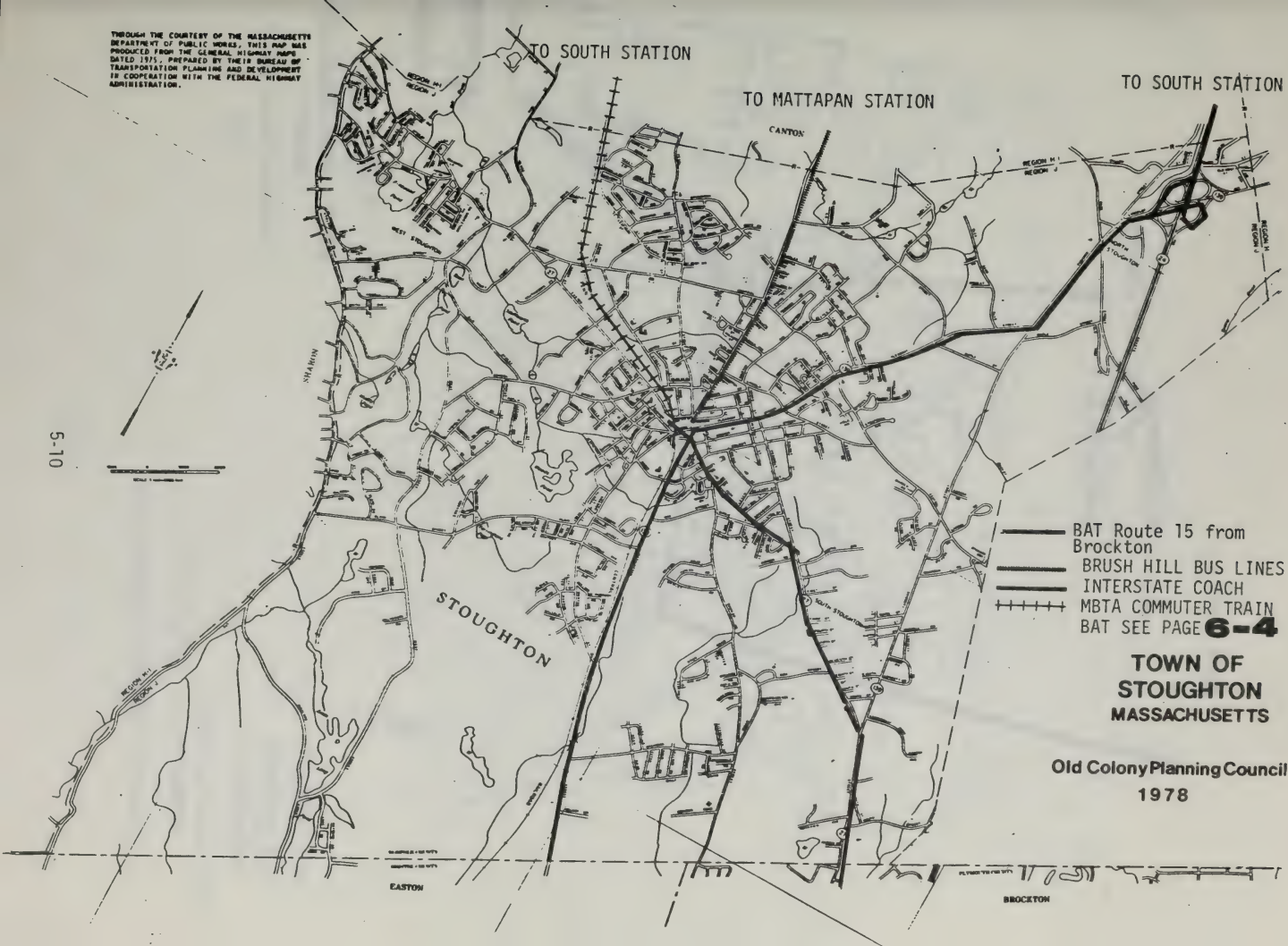
THROUGH THE COURTESY OF THE MASSACHUSETTS DEPARTMENT OF PUBLIC WORKS, THIS MAP WAS PRODUCED FROM THE GENERAL HIGHWAY MAPS DATED 1975, PREPARED BY THEIR BUREAU OF TRANSPORTATION PLANNING AND DEVELOPMENT IN COOPERATION WITH THE FEDERAL HIGHWAY ADMINISTRATION.
TO SOUTH STATION
TO MATTAPAN STATION
TO SOUTH STATION
CANTON
SHARON
STOUGHTON
EASTON
BROCKTON
BAT Route 15 from Brockton
BRUSH HILL BUS LINES
INTERSTATE COACH
MBTA COMMUTER TRAIN
BAT SEE PAGE 6-4
TOWN OF STOUGHTON
MASSACHUSETTS
Old Colony Planning Council
1978

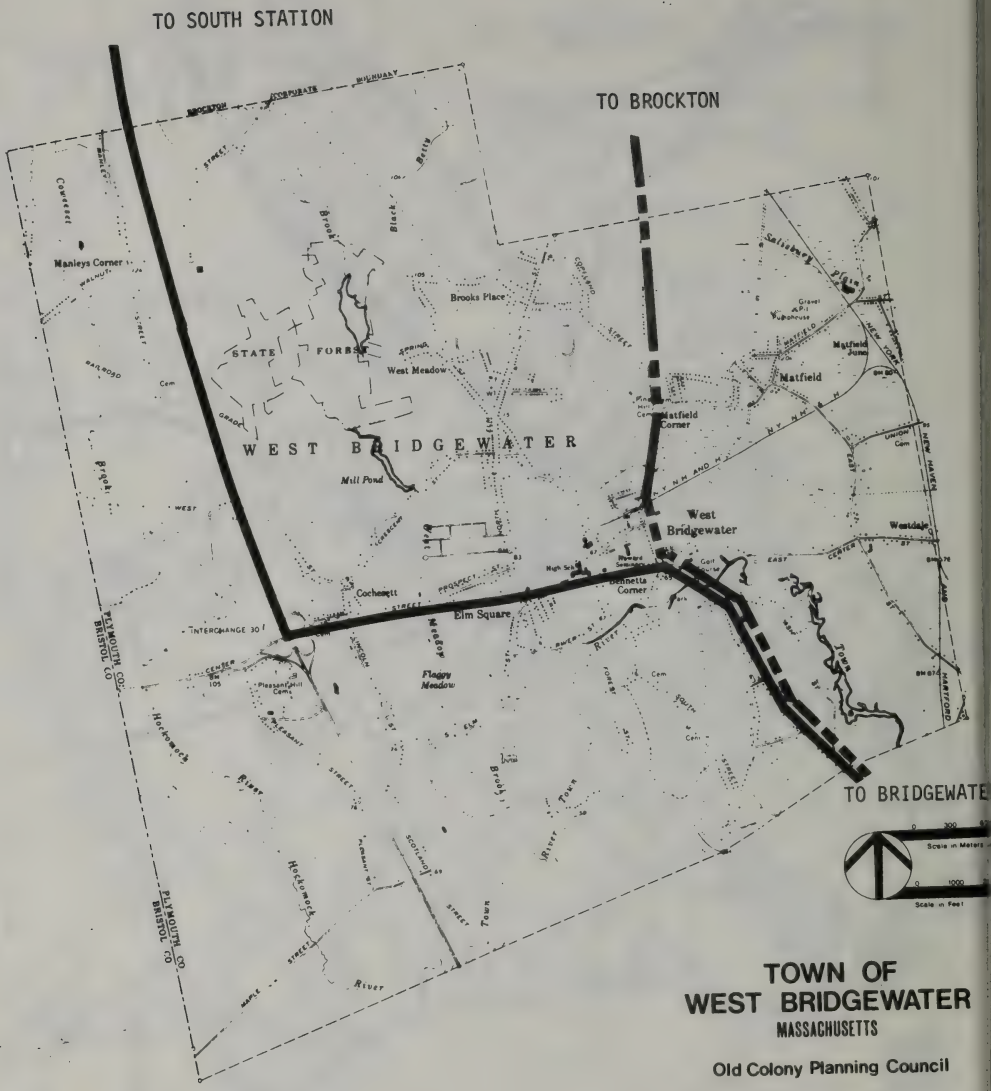

TOWN OF WEST BRIDGEWATER

MASSACHUSETTS

Old Colony Planning Council

1978

BAYSTATE COMMUTER BUS LINE

BAT BROCKTON-BRIDGEWATER STATE

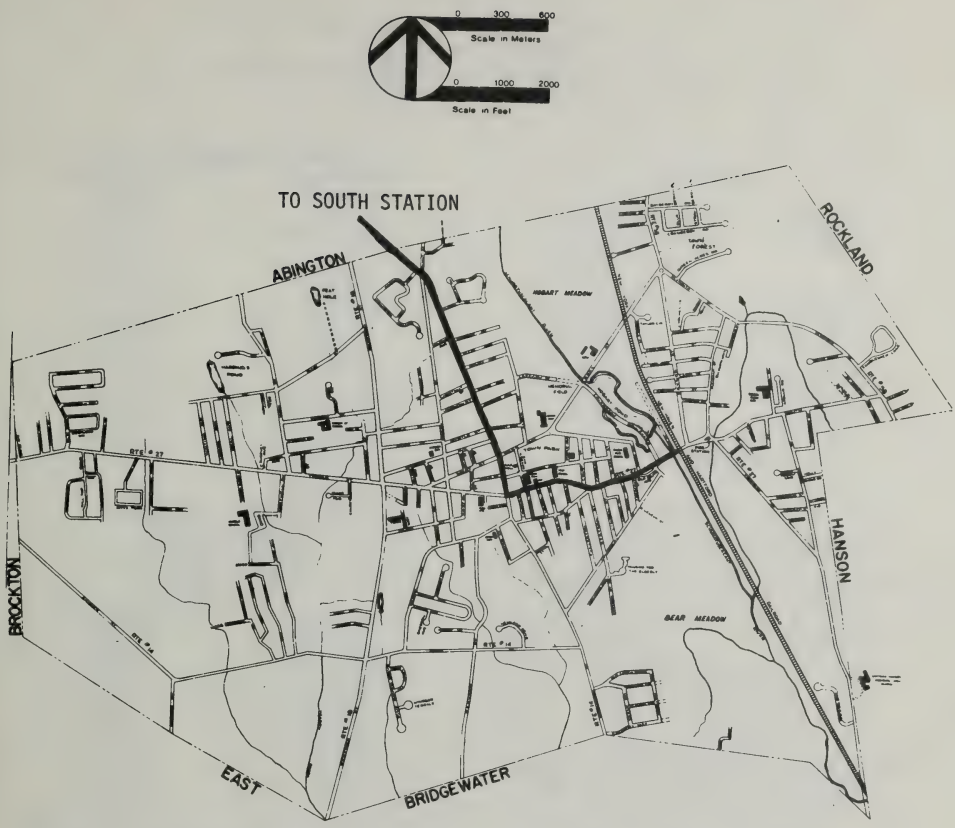

Hudson Bus Lines

TOWN OF WHITMAN
MASSACHUSETTS

Old Colony Planning Council
1978

VI. BUS SCHEDULE AND FARE INFORMATION BY CARRIER

Bay State Commuter Line
Telephone 583-2225
Middleboro-Bridgewater-W.Bridgewater-Boston
Effective 3/12/84

MONDAY THROUGH FRIDAY

Leave Middleboro
5:30 A.M.
6:00 A.M.
6:35 A.M.
6:55 A.M.
7:15 A.M.
9:30 A.M.
3:30 P.M.

Leave Bridgewater
5:45 A.M.
6:10 A.M.
6:35 A.M.
6:55 A.M.
7:15 A.M.
7:35 A.M.
9:50 A.M.
3:50 P.M.

Leave State Farm
9:40 A.M.
3:40 P.M.

Leave W. B'Water
5:55 A.M.
6:20 A.M.
6:45 A.M.
7:05 A.M.
7:25 A.M.
7:45 A.M.
10:00 A.M.
4:00 P.M.

Leave Rt. 106 & 24 Commuter Lot
5:30 A.M. via Stou.
6:40 A.M. via Stou.
7:10 A.M.
7:50 A.M.
10:05 A.M.

Leave Elm Square, West Bridgewater
5:57 A.M. 7:27 A.M.
6:20 A.M. 7:47 A.M.
6:22 A.M. 10:02 A.M.
6:47 A.M. 4:02 P.M.
7:07 A.M.

Leave Park Square
6:45 A.M.*
8:05 A.M.
12:15 P.M.
3:45 P.M.*
4:15 P.M.
4:30 P.M.
4:55 P.M.*
5:10 P.M.
5:30 P.M.*
6:20 P.M.
7:20 P.M.*

Leave So. Station
6:50 A.M.*
8:15 A.M.
12:30 P.M.
4:00 P.M.*
4:30 P.M.
4:45 P.M.
5:10 P.M.*
5:20 P.M.
5:45 P.M.*
6:30 P.M.
7:30 P.M.*

***This trip will operate as far as Fox Run in Bridgewater only. Smoking is not permitted aboard any bus serving this schedule**

SATURDAY

Leave Middleboro
9:15 A.M.**
12:15 P.M.***
3:30 P.M.

Leave State Farm
9:25 A.M.**
3:40 P.M.

Leave Bridgewater
9:35 A.M.**
12:35 P.M.***
3:50 P.M.

Leave W. B'Water
9:45 A.M.**
12:45 P.M.***
4:00 P.M.

Leave Park Square
10:45 A.M.
5:10 P.M.

Leave South Station
11:00 A.M.
5:30 P.M.

Leave South Shore Plaza
2:15 P.M.
5:45 P.M.

SUNDAY

Leave Middleboro
9:15 A.M.

Leave State Farm
9:25 A.M.

Leave Bridgewater
9:35 A.M.

Leave W. Bridgewater
9:45 A.M.

Leave Park Square
8:15 P.M.

Leave South Station
8:30 P.M.

****These schedules stop at South Shore Plaza, Braintree**

***** To South Shore Plaza only**

HOLIDAY POLICY

No Service on the following: New Years, Memorial Day, July 4th, Labor Day, Columbus Day, Veterans' Day, Thanksgiving Day, Christmas Day.

Saturday Schedules will be operated on Washington's Birthday and Patriots Day.

	Fares	10 Rides
Middleboro-Boston	$3.25	$28.50
Middleboro-Braintree	3.00	---
State Farm-Boston	3.00	27.50
State Farm-Braintree	2.75	---
Bridgewater-Boston	2.75	25.00
Bridgewater-Braintree	2.50	---
W. Bridgewater-Boston	2.50	22.50
W. Bridgewater-Braintree	2.25	---

BLOOM BUS LINES
Boston, Easton, Taunton
Schedule and Fare
Tel. 822-1991

BLOOM BUS LINES

LIGHT TYPE = A.M. — **BOLD TYPE = P.M.**

TAUNTON — RAYNHAM — BOSTON — Monday thru Friday

*Denotes City Hall

Taunton Lv	*6:16	6:20	6:35	*7:00	7:05	*7:15	7:20	9:00	11:00	1:30	3:30	6:05	9:00
Raynham Lv		6:28	6:43		7:13		7:28	9:08	11:08	1:38	3:38	6:13	9:08
Boston Tw. Arr		7:15	7:45		8:00		8:15	10:00	12:00	2:30	4:30	7:05	10:00

BOSTON — RAYNHAM — TAUNTON — Monday thru Friday

*Denotes City Hall

Boston Lv	8:00	10:00	12:01	2:30	4:45	5:15	7:15	10:00
Raynham Arr	8:50	10:50	12:50	3:20	5:35	6:05	8:05	10:50
Taunton Arr	9:00	11:00	1:00	3:30	*5:45	*6:15	8:15	11:00

TAUNTON — RAYNHAM — BOSTON — Saturdays and Holidays

Lv Taunton	9:00	11:00	1:30	3:30	6:05

BOSTON — RAYNHAM — TAUNTON — Saturdays and Holidays

Lv Boston	10:00	12:01	2:30	4:45	7:15

TAUNTON — RAYNHAM — BOSTON — Sunday

Lv Taunton	9:00	3:30	6:05

BOSTON — RAYNHAM — TAUNTON — Sunday

Lv Boston	10:00	4:45	7:15

TAUNTON — NORTON — MANSFIELD — Monday thru Friday

Lv Taunton	6:00	2:45

MANSFIELD — NORTON — TAUNTON — Monday thru Friday

Lv Mansfield	6:45	3:45

TAUNTON — FALL RIVER — Monday thru Friday

Lv Taunton	5:20	12:45	6:05

FALL RIVER — TAUNTON — Monday thru Friday

Lv Fall River	6:00	1:30	7:00

EASTON: All trips between Taunton and Boston will pick-up and discharge passengers at Michaelson's Farm, Rt. 138 & 106.

FARES: $2.15 one way, $4.00 round trip

BROCKTON AREA TRANSIT (BAT)
Tel. 580-1170

September, 1983

are Structure	In Brockton or Stoughton	Brockton to Stoughton	Brockton to Stoughton Commuter Rail
dults	50¢	75¢	50¢
enior Citizens	25¢	35¢	25¢
nder 12	25¢	35¢	50¢
nder 5	Free	Free	25¢

ree Transfers in City Center, good for 1 hour but not valid for return trip

hmont	Adults	Elderly & Handicapped
ockton to Avon	50¢	25¢
ockton to Randolph	75¢	35¢
ockton to Milton	75¢	35¢
ockton to Ashmont	$1.00	50¢
on to Randolph	50¢	25¢
on to Milton	75¢	35¢
on to Ashmont	90¢	45¢

ders Club Card $15.00 Ride free all month in Brockton

hmont Commuter Book $10.00 for 12 rides

does not offer service on the following holidays:

New Years Day, Memorial Day, July 4th, Labor Day, Columbus Day, Veterans Day, Thanksgiving Day, Christmas Day

Bridgewater State College bus service running to Shaw's on Route 28 in Brockton the College campus shuttle are free of charge to passengers. Please note that se routes operate only at times when Bridgewater State College is in session.

BROCKTON AREA TRANSIT (BAT)
Brockton City Schedule
Saturday Only

Brockton	Saturday										
Routes	**1**	**2**	**3**	**4**	**4A**	**5**	**6**	**7**	**8**	**10**	**11**
Leave City Centre	7:20	7:20	7:20	7:20	7:20	7:20	7:20	7:20	7:20	7:20	
	8:00	8:00	8:00	8:00	8:00	8:00	8:00	8:00	8:00	8:00	
	8:40	8:40	8:40	8:40	8:40	8:40	8:40	8:40	8:40	8:40	
	9:20	9:20	9:20	9:20	9:20	9:20	9:20	9:20	9:20	9:20	
	10:00	10:00	10:00	10:00	10:00	10:00	10:00	10:00	10:00	10:00	10:00
	10:40	10:40	10:40	10:40	10:40	10:40	10:40	10:40	10:40	10:40	10:40
	11:20	11:20	11:20	11:20	11:20	11:20	11:20	11:20	11:20	11:20	11:20
	12:00	12:00	12:00	12:00	12:00	12:00	12:00	12:00	12:00	12:00	12:00
	12:40	12:40	12:40	12:40	12:40	12:40	12:40	12:40	12:40	12:40	12:40
	1:20	1:20	1:20	1:20	1:20	1:20	1:20	1:20	1:20	1:20	1:20
	2:00	2:00	2:00	2:00	2:00	2:00	2:00	2:00	2:00	2:00	2:00
	2:40	2:40	2:40	2:40	2:40	2:40	2:40	2:40	2:40	2:40	2:40
	3:20	3:20	3:20	3:20	3:20	3:20	3:20	3:20	3:20	3:20	3:20
	4:00	4:00	4:00	4:00	4:00	4:00	4:00	4:00	4:00	4:00	4:00
	4:40	4:40	4:40	4:40	4:40	4:40	4:40	4:40	4:40	4:40	4:40
	5:20	5:20	5:20	5:20	5:20	5:20	5:20	5:20	5:20	5:20	5:20
	6:00	6:00	6:00	6:00	6:00	6:00	6:00	6:00	6:00	6:00	
Leave end of line	7:40	7:40	7:40	7:40	7:40	7:40	7:40	7:40	7:40	7:40	
	8:20	8:20	8:20	8:20	8:20	8:20	8:20	8:20	8:20	8:20	
	9:00	9:00	9:00	9:00	9:00	9:00	9:00	9:00	9:00	9:00	
	9:40	9:40	9:40	9:40	9:40	9:40	9:40	9:40	9:40	9:40	
	10:20	10:20	10:20	10:20	10:20	10:20	10:20	10:20	10:20	10:20	10:20
	11:00	11:00	11:00	11:00	11:00	11:00	11:00	11:00	11:00	11:00	11:00
	11:40	11:40	11:40	11:40	11:40	11:40	11:40	11:40	11:40	11:40	11:40
	12:20	12:20	12:20	12:20	12:20	12:20	12:20	12:20	12:20	12:20	12:20
	1:00	1:00	1:00	1:00	1:00	1:00	1:00	1:00	1:00	1:00	1:00
	1:40	1:40	1:40	1:40	1:40	1:40	1:40	1:40	1:40	1:40	1:40
	2:20	2:20	2:20	2:20	2:20	2:20	2:20	2:20	2:20	2:20	2:20
	3:00	3:00	3:00	3:00	3:00	3:00	3:00	3:00	3:00	3:00	3:00
	3:40	3:40	3:40	3:40	3:40	3:40	3:40	3:40	3:40	3:40	3:40
	4:20	4:20	4:20	4:20	4:20	4:20	4:20	4:20	4:20	4:20	4:20
	5:00	5:00	5:00	5:00	5:00	5:00	5:00	5:00	5:00	5:00	5:00
	5:40	5:40	5:40	5:40	5:40	5:40	5:40	5:40	5:40	5:40	

Effective April 1, 1982

bat Mini-Maller

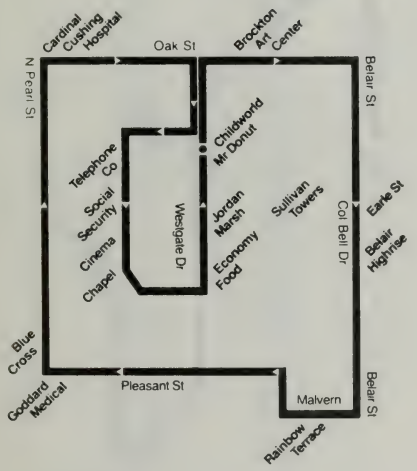

Fares*

Adults	25¢
Senior Citizens	10¢
Under 12	10¢
Under 5	free

Information: 580-1170

Monday-Saturday

Leave Mall Entrance
for Col. Bell Drive

10:20
11:00
11:40
12:20
1:00
1:40
2:20
3:00
3:40
4:20
5:00

14 Stoughton via Westgate Mall

Monday–Saturday

Leave Brockton City Center	Leave Westgate Mall to Cobbs Corner	Leave Cobbs Corner to Westgate
G 6:00		G 6:50
	G 7:20	G 8:00
	G 8:40	G 9:20 CC
	10:20	11:00
	11:40	G 12:20
	1:00	1:40
G 1:20	G 1:30	G 2:20
	G 3:00	G 3:40 CC
	G 3:40	4:20
	5:00	G 5:40
	G 6:20	7:00

G: via Goddard Hospital
CC: to Brockton City Center

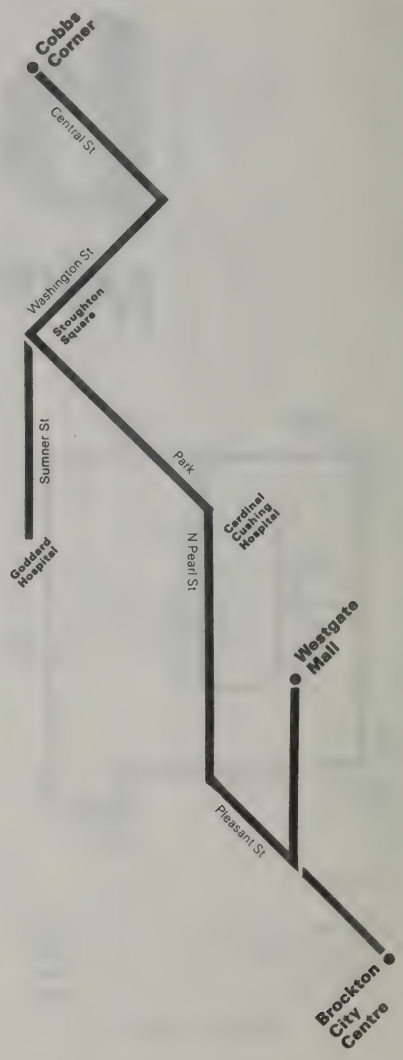

Notes

Westgate Mall: Rt. 14 stops at Jordan Marsh and Mr. Donut/Child World.

Downtown Brockton: Free transfer at Westgate Mall to or from City Centre via Rts. 4 and 4A.

Cardinal Cushing Hospital: Buses traveling from Stoughton to Brockton enter Cardinal Cushing Hospital only on request. From Brockton to Stoughton all buses enter Cardinal Cushing Hospital.

No Sunday or Holiday Service.

Information: 580-1170

Ashmont — Monday–Friday

Leave Plain St. via Main St.	Leave Brockton City Centre	Leave Ashmont T Station
4:55 AM	5:10 AM	E 6:00 AM
5:25	5:40	6:20
5:45	6:00	7:00
	6:20 X	E 7:20
	6:35	7:40
	6:35 X	8:00
	E 6:40	8:20
	6:55 X	8:40
	7:00	9:00
	7:15 X	E 9:20
	7:20	9:40
	7:35 X	10:00
	7:40	10:20
	7:55 X	11:00
	8:00	E 11:40
	8:20	12:20 PM
	8:35 X	1:00
	E 8:40	1:40
	9:00	E 2:20
	9:20	3:00
	10:00	3:20
	E 10:40	3:40
	11:20	4:00
	12:00 PM	4:20
	E 12:40	4:30 X
	1:20	E 4:40
	2:00	4:50 X
	2:20	5:00
	E 2:40	5:10 X
	3:00	5:15
	3:20	5:30 X
	3:40	5:40
	4:00	5:50 X
	4:20	6:00
	E 4:40	6:10 X
	5:00	E 6:20
	5:20	6:40
	5:40	7:00
	6:00	7:40
	E 6:40	8:20 C
	E 7:20	E 9:00 C
	8:00	9:40 C
	8:40	10:40 C
9:40 PM	E 9:45	E 11:40 C
10:40	10:45	12:50 AM C
11:40	11:45	

Ashmont — Saturday

Leave Plain St. via Main St.	Leave Brockton City Centre	Leave Ashmont T Station
5:05 AM	5:20 AM	6:20 AM
5:45	6:00	7:00
6:25	6:40	7:40
	7:20	8:20
	8:00	9:00
	E 8:40	E 9:40
	9:20	10:20
	10:00	11:00
	E 10:40	E 11:40
	11:20	12:20 PM
	12:00 PM	1:00
	E 12:40	E 1:40
	1:20	2:20
	2:00	3:00
	E 2:40	E 3:40
	3:20	4:20
	4:00	5:00
	E 4:40	E 5:40 C
	5:20	6:20 C
	E 6:00	7:00 C
7:20 PM	7:25	8:20 C
8:00	E 8:05	9:00 C
10:00	10:05	11:00 C
11:50	11:55	12:50 AM C

Notes

X In the morning **Express** buses leave the **bat** Transfer Centre via Pleasant Street and will stop for passengers on Pleasant Street near Warren Ave., Belmont Ave., Wheeler Ave. and West Street. Look for the Ashmont bus stop sign.

In the afternoon **Express** buses return to the **bat** Transfer Centre via Pleasant Street.

E Through Avon via East Main Street.

C After arriving at City Centre, these buses proceed to Plain Street via Main Street.

Buses leave Avon Square 10 minutes after departure from Brockton and 25 minutes after departure from Ashmont.

No Sunday or holiday service.

Information: 580-1170

BAT TO STOUGHTON COMMUTER RAIL

Starting Monday, March 19th, BAT will provide direct service from Oak Street in Brockton to the Stoughton Commuter Rail Station.

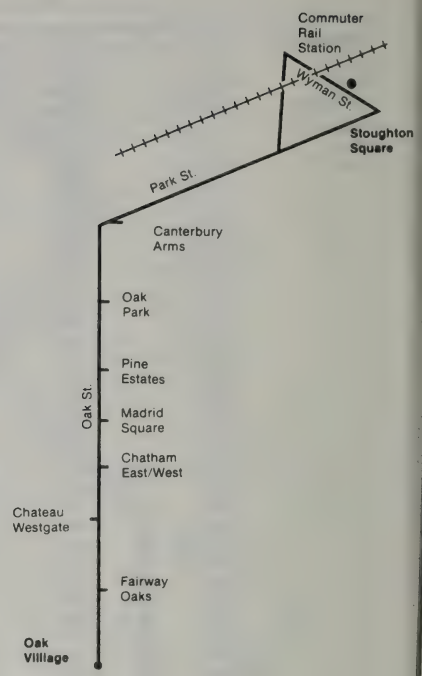

MON. - FRI. SCHEDULE

A.M. SERVICE

BAT Leave Oak Village	BAT Arrive Stoughton	Train Departure
6:15 A.M.	6:30	6:45
6:45	7:00	7:15
7:15	7:30	7:45
7:45	8:00	8:16

P.M. SERVICE

Train Arrival	BAT Arrive Stoughton	
5:16 P.M.	5:20	BAT WILL
5:48	5:55	WAIT FOR
6:20	6:25	ALL TRAIN
6:50	6:55	ARRIVALS

FARES:

BAT:

ADULTS	50¢
SENIOR CITIZENS	25¢
UNDER 5	25¢

MBTA COMMUTER RAIL:

ADULTS	$2.00
SENIOR CITIZENS	1.00
UNDER 5	1.00

INFORMATION:

BAT	580-1170
MBTA COMMUTER RAIL	722-3200

BROCKTON AREA TRANSIT (BAT)
BRIDGEWATER STATE/BROCKTON
SCHEDULED AS OF 1/17/84

Bridgewater/Brockton

Leaves Bridgewater State College	Arrives SHAW'S	Leaves SHAW'S	Arrives Bridgewater State College
7:00 am	7:20 am	7:20 am	7:40 am
7:40	8:00	8:00	8:20
8:20	8:40	8:40	9:00
12:40 pm	1:00 pm	1:00 pm	1:20 pm
1:20	1:40	1:40	2:00
4:00 pm	4:20 pm	4:20 pm	4:40 pm
4:40	5:00	5:00	5:20
5:20	5:40	5:40	6:00

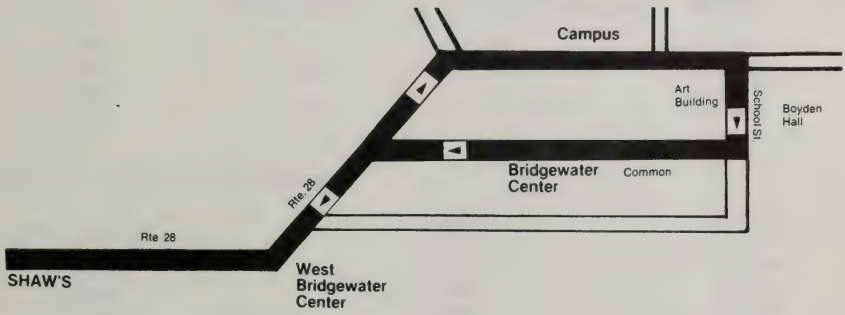

Bridgewater State College bus service has been initiated to increase mobility, enhance security, and decrease traffic and parking congestion.

Fares: Bridgewater State College bus service is a FREE FARE system. Fares must be paid on all other BAT routes.

Flag stops: To flag a Bridgewater State College bus, stand in a safe location and wave your hand to signal the driver.

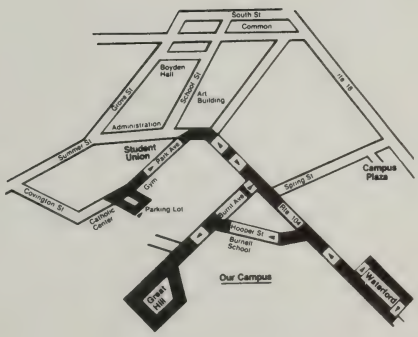

BAT also operates the Bridgewater State College Shuttle stopping at the Student Union, Great Hill, and Boyden Hall as mapped on the right. Service begins at 7:10 AM and continues until 12:10AM. The Shuttle stops at these 3 points at 15-30 minute intervals during this period. Specific schedules are available from BAT or at the Shuttle stops.

BRUSH HILL BUS LINE
436-4100
Stoughton, Mattapan

Stoughton Center to Mattapan MBTA Red Line Station

Lv. Mattapan MBTA Station	Lv. Stoughton Center
6:30AM	7:00AM
6:00PM	6:30PM

No Service on Saturday, Sunday, or Holidays

Fare - Stoughton to Mattapan MBTA Station .55¢ one-way

Hudson Bus Lines
Tel. 395-8080
Effective 3/12/84

Whitman-Abington-South Station (Mon-Fri)

Whitman	Abington	No. Abington	South Station
6:20AM	6:25AM	6:30XAM	7:10AM
6:50AM	6:55AM	7:00AM	7:55AM
7:20AM	7:25AM	7:30AM	8:20AM
7:35AM	7:40AM	7:45XAM	8:40AM

X Express from Route 18 to South Station

South Station-Braintree Plaza-Abington-Whitman (Mon-Fri)

Lv. South Station Boston	South Shore Plaza Braintree	South Braintree	Columbia Square
4:30PM	---	---	5:00PM
4:45PM	5:00PM	5:05PM	5:15PM
5:15XPM	---	---	5:45PM
5:30PM	5:45PM	5:50PM	6:00PM
5:45	---	---	---

X Express to Route 18 So. Weymouth

North Abington	Abington	Whitman
5:10PM	5:15PM	5:25PM
5:25PM	5:30PM	5:40PM
5:55PM	6:00PM	6:10PM
6:15PM	6:20PM	6:30PM
6:10PM	6:15PM	6:25PM

One Way Cash Fares

Whitman/So. Station	$2.00
Abington/So. Station	$2.00
No. Abington/So. Station	$2.00
Col. Sq./So. Station	$1.75
Braintree Plaza/So. Station	$1.75
Whitman-Abington	.35
Abington-Braintree	.65

(Service is also available from Factory Paint, South Weymouth to Government Center, Boston)

Interstate Coach
Easton-Stoughton-Boston
Tel. 583-2225/334-2231
Effective 3/12/84

MONDAY-FRIDAY

Lv. Easton (Forge)	Lv. Stoughton (Interstate Terminal)	Lv. Park Sq. (Boston)	Lv. South Statio (Boston)
5:40AM	5:50AM	12:15PM	7:30AM
6:50AM	7:00AM	3:45PM	12:30PM
10:10AM	10:20AM	5:10PM	4:00PM
3:50PM	4:00PM	6:20PM	5:20PM
			6:30PM

SATURDAY

Lv. Easton (Crossroads)	Lv. Easton (Forge)	Lv. Stoughton (Wyman St.)	Lv. Park Sq. Boston	Lv. South Station Boston	Lv. So. Shore Plaza-Braintre
9:55AM*	9:57AM*	10:10AM*	10:45AM	11:00AM	2:15PM
			5:10PM	5:30PM	5:45PM

SUNDAY

Lv. Easton (Crossroads)	Lv. Easton (Forge)	Lv. Stoughton (Wyman St.)	Lv. Park Sq. Boston	Lv. South Station Boston
9:55AM	9:57AM	10:10AM	8:15PM	8:30PM

FARES
One Way Cash Fares

Boston/Stoughton	$2.50
Boston/Easton	2.75
Stoughton/Braintree	2.25
Easton/Braintree	2.50

COMMUTER FARES

	10 Rides	40 Rides
Boston/Stoughton	$23.00	$75.00
Boston/Easton	25.00	84.00

*These schedules stop at So. Shore Plaza, Braintree

MBTA COMMUTER RAIL
Tel. Toll Free 1-800-822-1220

South Station to Stoughton (Mon-Fri)
as of 3/12/84

ain No.	Leave So. Station	Route 128	Canton Jct.	Canton Ctr.	Arr. Stoughton
3903	5:50AM	---	----	----	6:20AM
3909	7:04AM	---	----	----	7:34AM
3913	7:38AM	7:56AM	8:01AM	----	8:10AM
3947	1:15PM	1:33PM	1:38PM	1:41PM	1:48PM
3963	4:45PM	5:07PM	----	5:09PM	3:16PM
3967	5:15PM	5:32PM	----	5:40PM	5:48PM
3973	5:45PM	6:04PM	----	6:12PM	6:20PM
3979	6:15PM	6:34PM	6:39PM	6:42PM	6:50PM
3991	9:00PM	9:18PM	9:25PM	9:26PM	9:33PM
995	10:50PM	11:08PM	11:15PM	11:16PM	11:23PM

Stoughton to South Station (Mon-Fri)

in No.	Leave Stoughton	Canton Ctr.	Canton Jct.	Route 128	Arr. So. Station
910	6:45AM	6:52AM	6:55AM	7:00AM	7:18AM
914	7:15AM	7:22AM	7:25AM	7:30AM	7:50AM
920	7:47AM	7:56AM	---	8:04AM	8:24AM
926	8:20AM	8:27AM	---	8:34AM	8:52AM
950	1:58PM	2:05PM	---	---	2:29PM
974	5:26PM	---	---	5:37PM	5:55PM
978	5:56PM	---	6:05PM	---	6:27PM
980	6:28PM	---	---	---	6:57PM
982	6:59PM	---	---	---	7:29PM
994	9:43PM	---	9:52PM	9:57PM	10:15PM
998	11:33PM	---	11:41PM*	11:56PM*	12:06AM

South Station to Stoughton (Sat. only)

in No.	Leave So. Station	Route 128	Canton Jct.	Canton Ctr.	Arr. Stoughton
909	7:07AM	7:26AM	7:31AM	---	7:40AM
965	5:00PM	5:18PM	5:23PM	5:26PM	5:33PM
983	7:00PM	7:18PM	7:23PM	7:26PM	7:33PM

Stoughton to South Station (Sat. only)

in No.	Leave Stoughton	Canton Ctr.	Canton Jct.	Route 128	Arr. So. Station
922	7:55AM	8:02AM	8:05AM	8:10AM	8:30AM
978	5:45PM	---	5:53PM	5:58PM	6:18PM
986	7:50PM	---	7:57PM	8:02PM	8:22PM

	Adult (one-way)	Senior Citizens (one-way)	12 rides	Calendar Monthly Pass (46 Rides)	Monthly** Pass
/South Stat.	$2.00	$1.00	$22.00	----	$65.00
/Canton Ctr.	$1.00	.50	----	$30.00	----
/Rte. 128	$1.25	.60	----	$36.00	----

ops on signal to discharge or receive passengers
clude free transfer on the MBTA system

MBTA BUS LINE
Tel. 722-3200

AVON TO ASHMONT STATION (RTE. 240)

240 (T) SPRING 1984

(9M) EFF 03/24/84-06/22/84

AVON LINE — ASHMONT
VIA RANDOLPH

WEEKDAY		SATURDAY		SUNDAY	
Leave South Main St.	Leave Ashmont Sta.	Leave South Main St.	Leave Ashmont Sta.	Leave South Main St.	Leave Ashmont
6:05AM	7:00AM	7:15AM	6:30AM	8:01AM	
6:25	7:30	8:15	7:30	9:01	
7:05	8:30	9:15	8:30	10:01	
7:25	9:30	10:15	9:30	11:01	
7:45	10:30	11:15	10:30		
8:15	11:30		11:30		
9:15					
10:15					
11:15					
12:15PM	12:30PM	12:15PM	12:30PM	12:01PM	2:35PM
1:15	1:30	1:15	1:30	1:01	3:35
2:15	2:30	2:15	2:30		4:35
3:15	3:30	3:15	3:30		5:35
4:15	4:20	4:15	4:30		6:35
5:00	5:00	5:15	5:30		7:35
5:45	d 5:20	6:15	6:30		8:35
6:00	5:40	7:15	7:30		9:35
7:00	6:00	8:00	8:30		10:35
8:00	6:30	9:00	9:30		11:35
9:00	7:30	10:00	10:30		1:00AM
10:00	8:30	11:00	11:30		
11:00	9:30	12:00M			
12:00M	10:30				
	11:30				

HOLIDAYS:
April 16—See SATURDAY
May 28—See SUNDAY
June 18—See WEEKDAY

FARE ZONES
EXACT CHANGE REQUIRED

VALID PASSES
Plan E, F
or Plan A, C, D (+ CASH)

d-Express to Adams & Eliot Sts

See 238 card for late PM & Sunday service Avon to Quincy Sta

Schedules subject to change
FOR ASSISTANCE CALL THE (T) 722-3200
COMMUNICATIONS DEPT.

240-MAP

240 (T)

AVON LINE — ASHMONT
VIA RANDOLPH

THIS DIAGRAM SHOWS THE APPROXIMATE TRAVEL TIME IN MINUTES BETWEEN STOPS, SUBJECT TO TRAFFIC CONDITIONS.

THE TOTAL TRIP TIME IN ONE DIRECTION IS: 27-31 MINUTES

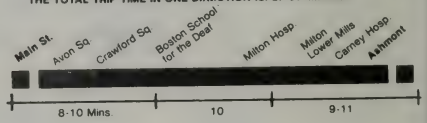

230

SPRING 1984
(6M) EFF 03/24/84-06/22/84

QUINCY CTR. — BROCKTON LINE
VIA HOLBROOK & BRAINTREE STATION

WEEKDAY		SATURDAY		SUNDAY	
Leave Quincy Center	Leave Brockton Line	Leave Quincy Center	Leave Brockton Line	Leave Quincy Center	Leave Brockton Line
5:06AM	5:40AM	6:05AM	6:40AM	8:05AM	8:40AM
5:20	6:00	7:05	7:40	9:05	9:40
5:40	6:20	8:05	8:45	10:05	10:40
6:00	6:35	9:00	9:45	11:05	11:40
6:20	7:00	10:00	10:45		
6:40	7:10	11:00	11:45		
7:00	7:20				
7:20	7:30				
7:40	7:40				
b 7:50	8:00				
8:00	8:20				
8:30	8:45				
9:00	9:15				
10:00	a 9:45				
11:00	a10:45				
	a11:45				
12:00N	a12:45PM	12:00N	12:45PM	12:05PM	12:40PM
1:00	a 1:45	1:00PM	1:45	1:05	1:40
a 2:00	2:50	2:00	2:45	2:05	2:40
a 3:00	3:50	3:00	3:45	3:05	3:40
3:30	4:20	4:00	4:45	4:05	4:40
4:00	4:50	5:00	5:45	5:05	5:40
4:30	c 5:20	6:00	6:40	6:05	6:40
4:50	5:40	7:00	7:40	7:05	7:40
b 5:00	c 5:55	8:05	8:40	8:05	8:40
5:10	6:20	9:05	9:40	9:05	9:40
5:30	6:45	10:05	10:40	10:05	10:40
6:00	7:15	11:05	11:40		
6:30	7:40				
7:05	8:40				
8:05	9:40				
9:05	10:40				
10:05	11:40				
11:05					

HOLIDAYS:
April 16—See SATURDAY
May 28—See SUNDAY
June 18—See WEEKDAY

FARE ZONES
EXACT CHANGE REQUIRED

VALID PASSES
Plan F
or Plan A, E (+ CASH)

a—Services Linwood Housing area
b—To Braintree Station
c—Brockton Line to Braintree Sta

Schedules subject to change

230-MAP

FOR ASSISTANCE CALL THE **722-3200**
COMMUNICATIONS DEPT

230

QUINCY CTR. STA.
BROCKTON LINE —
via HOLBROOK, BROOKVILLE SQ. & BRAINTREE STATION

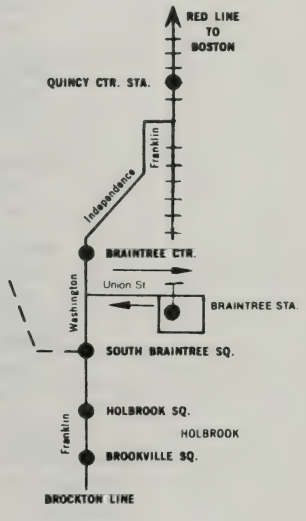

PLYMOUTH & BROCKTON STREET RAILWAY CO.
Tel. Brockton 588-2228, Plymouth 746-0378

Plymouth & Brockton Terminals and
Ticket Agencies

BOSTON-
Greyhound Terminal, 11 St. James
Tel. 423-5810
So. Station Terminall

HANOVER-
Assinippi General Store
Tel. 878-1131
Pancake King
Tel. 826-4200
C. S. Eatons
Tel. 826-6355

HYANNIS-
P & B Terminal, Elm St.
Tel. 775-5524

KINGSTON-
Tura's Pharmacy, Summer St.
Tel. 585-2595

PLYMOUTH-
P & B Terminal, 8 Industrial Park Rd.
Tel. 746-0378

COHASSETT-
Cohassett News Store
Tel. 383-9607

SCITUATE HARBOR-
Hennessey News, Front St.
Tel. 545-1000

GENERAL OFFICES

PLYMOUTH, MASS. 02360
8 Industrial Park Rd.
Tel. 746-0378, 773-9400

		One-Way	Round-Trip	Weekly Pass (5 round trips)
Fares -	Brockton to Boston	$2.50	$5.00	$22.35
	Pembroke to Boston	$3.00	$6.00	$26.00
	Kingston to Boston	$5.00	$10.00	$29.00
	Plymouth Center to Boston	$5.00	$10.00	$29.00
	Sagamore Circle to Boston	$7.00	$14.00	$38.00

Schedule and fares may change without notice

PLYMOUTH & BROCKTON STREET RAILWAY CO.
Tel. Brockton 588-2228, Plymouth 746-0378

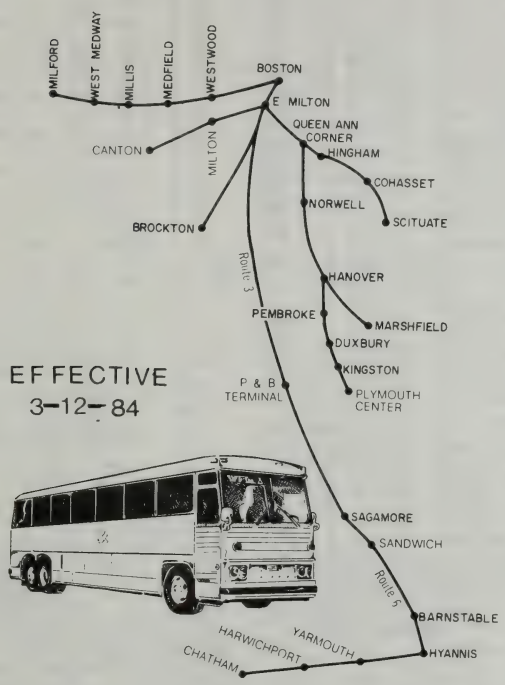

EFFECTIVE
3–12–84

Boston.....**773-9400**
Plymouth.....**746-0378**
Hyannis.....**775-5524**
Brockton.....**588-2228**

REFERENCES

FREQUENCY OF SERVICE
Dly—Daily. Sun or §—Sunday only.
SSH—Daily except Saturdays, Sundays and Holidays.
Sat. or ‡—Saturdays only.
SuH or ‡—Sundays and Holidays only.
SSa or ‡—Daily except Saturdays.
SSH—Daily except Sundays and Holidays.

SS or °—Saturday and Sunday only.
SSH or I—Saturdays, Sundays and Holidays only.
e—Friday, only
LCL—Via Route 53 and Plymouth Center.
Stations to which baggage may be checked and Package Express is handled include Boston (Greyhound Terminal) and the P & B Terminals in Hyannis, Plymouth and Boston (So. Sta. Term.), Mass.

Holidays are: New Year's Day, Memorial Day Independence Day, Labor Day, Columbus Day, Veteran's Day, Thanksgiving Day and Christmas Day.
Saturday schedule will be operated on Washingtons Birthday.
A special schedule will be operated on Patriots Day.

PLYMOUTH & BROCKTON STREET RAILWAY CO.
Tel. Brockton 588-2228 Plymouth 746-0373
Route #2451 Boston-Hyannis

BOSTON—NO. PLYMOUTH (P & B TERM. RTE. 3) SAGAMORE BARNSTABLE HYANNIS READ DOWN

9-17-83

MONDAY-FRIDAY

Trip Numbers → 2451	201	203	205	207	209	211	213	215	217	219	221	223	271	225	227	229	231	269
	AM	AM	AM	PM	PM	PM	PM	PM	PM	PM	PM	PM	PM	PM	PM	PM	PM	PM
BOSTON, MASS.																		
Logan Airport Lv	----	9 30	11 30	1 15	2 15	----	3 15		----	----	----	----	5 15	----	6 15	----	9 30	
Greyhound Term., Park Sq. Lv	8 00	10 00	12 00	2 00	3 00	----	↓	4 05	4 35	----	5 10	5 30	↓	6 10	7 00	8 35	10 00	11 30
So. Station Transp. Ctr.	8 10	10 10	12 10	2 10	3 10	3 45	4 05	↓	4 45	4 55	5 20	5 40	6 05	6 20	7 10	8 45	10 10	11 40
East Milton (Exit 23)	L	L	↓	2 20	↓	↓	↓	↓	↓	↓	↓	↓	↓	↓	↓	L	↓	L
No. Plymouth, Mass.	C	C														C		C
P & B Term. Industrial Park	L	L	12 50	2 50	3 50	↓	↓	↓	↓	↓	↓	↓	6 45	7 00	7 50	L	10 50	L
Sagamore Circle																		
Commuter Parking Lot	9 45	11 45	1 10	3 10	4 10	4 45	5 05	5 05	5 45	5 55	6 20	6 40	7 05	7 20	8 10	10 20	11 10	1 15
Barnstable-Commuter Parking Lot	10 05	12 05	1 30	3 30	4 30	5 05	5 25	5 25	6 05	6 15	6 40	7 00	7 25	7 40	8 30	10 40	11 30	1 35
HYANNIS-P & B Terminal Ar	10 15	12 15	1 40	3 40	4 40	5 15	5 35	5 35	6 15	6 25	6 50	7 10	7 35	7 50	8 40	10 45	11 40	1 45

SATURDAY

Trip Numbers → 2451	233	235	237	239	241	243	245	247
	AM	AM	AM	PM	PM	PM	PM	PM
BOSTON, MASS.								
Logan Airport Lv	----	9 15	11 15	----	3 15	----	6 15	8 15
Greyhound Term., Park Sq. Lv	8 00	10 00	12 00	2 00	4 00	5 00	6 45	9 00
So. Station Transp. Ctr.	8 10	10 10	12 10	2 10	4 10	5 10	6 55	9 10
East Milton (Exit 23)	L	↓	↓	↓	↓	↓	L	L
No. Plymouth, Mass.	C						C	C
P & B Term. Industrial Park	L	11 00	1 00	3 00	5 00	6 00	L	L
Sagamore Circle								
Commuter Parking Lot	9 40	11 20	1 20	3 20	5 20	6 20	8 25	10 40
Barnstable-Commuter Parking Lot	9 55	11 35	1 35	3 35	5 35	6 35	8 40	10 55
HYANNIS-P & B Terminal Ar	10 00	11 40	1 40	3 40	5 40	6 40	8 45	11 00

SUNDAYS & HOLIDAYS

Trip Numbers → 2451	249	251	253	255	257	259	261	263	265	267
	AM	AM	PM	PM	PM	PM	PM	PM	PM	PM
BOSTON, MASS.										
Logan Airport Lv	9 15	11 15	----	2 30	----	----	6 45	----	8 30	----
Greyhound Term., Park Sq. Lv	9 45	12 00	1 00	3 00	4 00	6 30	7 15	8 00	9 00	9 30
So. Station Transp. Ctr.	9 55	12 10	1 10	3 10	4 10	6 40	7 25	8 10	9 10	9 40
East Milton (Exit 23)	L	L	L	L	↓	↓	L	↓	L	↓
No. Plymouth, Mass.	C	C	C	C			C		C	
P & B Term. Industrial Park	L	L	L	L	5 00	7 30	L	9 00	L	10 30
Sagamore Circle										
Commuter Parking Lot	11 25	1 40	2 40	4 40	5 20	7 50	8 55	9 20	10 40	10 50
Barnstable-Commuter Parking Lot	11 40	1 55	2 55	4 55	5 35	8 05	9 10	9 35	10 55	11 05
HYANNIS-P & B Terminal Ar	11 45	2 00	3 00	5 00	5 40	8 10	9 15	9 40	11 00	11 10

HYANNIS—BARNSTABLE—SAGAMORE—NO. PLYMOUTH (P & B TERM. RTE. 3)—BOSTON READ DOWN

9-17-83

MONDAY-FRIDAY

Trip Numbers → 2451	200	202	204	206	208	210	212	214	216	218	220	222	224	226	228	230	232	234	236	274
	(2) AM	(2) AM	(2) AM	(2) AM	(2) AM	(2) AM	(2) AM	(2) AM	(2) AM	(2) AM	AM	AM	AM	AM	PM	PM	PM	PM	PM	PM
HYANNIS-P & B Terminal Lv	5 00	----	5 20	5 45	6 00	6 15	6 30	6 45	7 00	7 30	8 00	8 30	9 00	10 00	12 00	2 00	4 00	6 00	7 30	9 00
Barnstable-Commuter Parking Lot.	5 05	----	5 25	5 50	6 05	6 20	6 35	6 50	7 05	7 35	8 05	8 35	9 05	10 05	12 05	2 05	4 05	6 05	7 35	9 05
Sagamore Circle																				
Commuter Parking Lot	5 25	5 30	5 45	6 10	6 25	6 40	6 55	7 10	7 25	7 55	8 25	8 55	9 25	10 25	12 25	2 25	4 25	6 25	7 55	9 25
No. Plymouth, Mass.																				
P & B Term. Industrial Park	↓	↓	↓	↓	↓	↓	↓	↓	↓	↓	↓	↓	9 45	10 45	12 45	2 45	4 45	LCL	8 15	LCL
BOSTON, MASS.																				
So. Station Transp. Ctr. Ar	6 30	6 35	6 50	7 15	7 30	7 45	8 00	8 15	8 30	9 00	9 30	10 00	10 45	11 45	1 45	3 45	5 45	8 00	9 05	11 00
Greyhound Term., Park Sq. Ar	6 40	6 45	7 00	7 25	7 40	7 55	8 10	8 25	8 40	9 10	9 40	10 10	10 35	11 35	1 35	3 35	5 35	8 10	8 55	11 10
Logan Airport Ar	----	----	7 45	----	----	----	----	9 10	----	----	10 25	----	11 15	12 15	2 15	4 15	6 15	----	9 30	----

SATURDAY

Trip Numbers → 2451	238	240	242	244	246	248	250	252
	AM	AM	AM	AM	PM	PM	PM	PM
HYANNIS-P & B Terminal Lv	5 45	6 45	9 00	1000	1200	2 00	4 00	6 00
Barnstable-Commuter Parking Lot.	5 50	6 50	9 05	1005	1205	2 05	4 05	6 05
Sagamore Circle								
Commuter Parking Lot	6 05	7 05	9 20	1020	1220	2 20	4 20	6 20
No. Plymouth, Mass.								
P & B Term. Industrial Park	LCL	LCL	9 40	1040	1240	2 40	4 40	LCL
BOSTON, MASS.								
So. Station Transp. Ctr. Ar	7 35	8 35	1040	1130	1 40	3 30	5 40	8 00
Greyhound Term., Park Sq. Ar	7 45	8 45	1030	1140	1 30	3 40	5 30	7 50
Logan Airport Ar	----	9 00	1115	----	2 00	----	6 00	8 15

SUNDAYS & HOLIDAYS

Trip Numbers → 2451	254	256	258	260	262	264	266	268	270	272
	AM	AM	AM	PM	PM	PM	PM	PM	PM	PM
HYANNIS-P & B Terminal Lv	6 45	9 00	10 00	12 00	2 00	3 45	4 00	5 45	6 00	7 00
Barnstable-Commuter Parking Lot.	6 50	9 05	10 05	12 05	2 05	|	4 05	|	6 05	7 05
Sagamore Circle										
Commuter Parking Lot	7 05	9 20	10 20	12 20	2 20	|	4 20	|	6 20	7 20
No. Plymouth, Mass.										
P & B Term. Industrial Park	LCL	9 40	LCL	LCL	2 40	↓	LCL	↓	6 40	LCL
BOSTON, MASS.										
So. Station Transp. Ctr. Ar	8 45	10 40	11 50	2 00	3 30	5 20	6 00	7 20	7 40	8 50
Greyhound Term., Park Sq. Ar	8 35	10 30	12 00	1 50	3 40	5 10	5 50	7 10	7 30	9 00
Logan Airport Ar	9 15	11 15	----	2 30	----	----	6 30	----	8 15	----

Note (2)—Buses may stop at Route 228 Commuter P/L.

Additional service as of 3/12/84

HYANNIS - BARNSTABLE - SAGAMORE......................2451

To BOSTON - 5 00 - 5 20(L) - #5 20 - 5 30 - 5 45 - 6 00
6 15 - 6 30 - 6 45(L) - 7 00 - 7 30 - 8 00(L) - 8 30am
#Starts from Sagamore Park & Ride
Add 5 mins. for Barnstable departures
Add 25 mins. for Sagamore departures

From BOSTON - 4 05S(L) - 4 05G - 4 35G - 4 55S -
5 10G - 5 30G - 6 05S(L) - 6 10G - 7 00G - ¢7 45G PM
¢ Stops at P&B Term., N. Plymouth
Subtract 50 mins. for Logan Airport departures

NOTES:

G - GREYHOUND TERMINAL DEPARTURE TIME - Add 10 Minutes for South Station Transportation Center Departure time.

S - SOUTH STATION TRANSPORTATION CENTER DIRECT DEPARTURE TIME.

(L) - SERVICE TO or FROM LOGAN AIRPORT

LOGAN AIRPORT INFORMATION

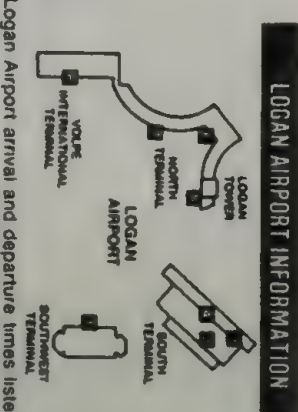

All Logan Airport arrival and departure times listed in our Timetables are shown for BUS STOP 1 at Southwest Terminal. All other Terminal time stops are approximate: for South Terminal add 2 minutes; for North Terminal add 4 minutes, for International Terminal add 5 minutes. Operators do not have change for bills larger than $20.

AIRPORT BUS STOPS

1. Eastern, Precision, Provincetown-Boston, World Airways, Bar Harbor
2. U.S. Air, Allegheny Commuter
3. Northwest Orient (except International arrivals)
4. American, Will's Air, Command, Pilgrim, Continental, Starflight International Airlines, Air Vermont
5. Piedmont, FAA Tower, Administration Building
6. Delta, Republic, United, Air North, TWA (except International arrivals), Empire
7. Princeton, Commuter Airlines, People's Express
8. New York Air, Capitol, Lufthansa, Aer Lingus, British Airways, Northwest Orient arrivals, Swissair, Transamerica, TWA (International arrivals only), Air Canada, Air Florida, Butler Aviation, Van Dusen

LOGAN AIRPORT ONLY

CHILDREN UNDER TWELVE (12) YEARS OF AGE MAY TRAVEL AT ONE-HALF (½) OF THE ADULT FARE . . .

TICKETS MARKED "BOSTON" CANNOT BE ACCEPTED FOR "LOGAN" — THEY MUST READ "LOGAN AIRPORT"

Route #2455 Plymouth-Boston

9-17-83

Trip Numbers → 2455

PLYMOUTH CENTER KINGSTON DUXBURY PEMBROKE [illegible] READ DOWN

MONDAY-FRIDAY

Trip Numbers	100	102	104	106	108	110	112	114	116	118	120	122	124	126	234	274
	AM	AM	AM	AM	AM	AM	AM	AM	AM	AM	AM	AM	PM	PM	PM	PM
PLYMOUTH, MASS.																
P & B Term., Industrial Park....Lv	5 15	5 45	6 15	6 20	6 40	.....	7 15	7 25	7 20	7 45	9 00	11 00	1 00	3 30	From Hy.	From Hy.
Jabez Corner.....Lv	5 25	5 55		6 30		7 00			7 30		9 10	11 10	1 10	3 40	6 40	9 40
Plymouth Center (Old Post Office).....Lv	5 27	5 57		6 32		7 02			7 32		9 12	11 12	1 12	3 42	6 42	9 42
No. Plymouth Post Office.....	5 32	6 02		6 37		7 07			7 37		9 17	11 17	1 17	3 47	6 47	9 47
Kingston Mass. Tura's Pharmacy.....	5 42	6 12		6 47	6 50	7 17		7 35	7 47	7 55	9 27	11 27	1 27	3 57	6 57	9 57
Kingsbury Plaza.....	5 44	6 14		6 49	6 52	7 19		7 37	7 49	7 57	9 29	11 29	1 29	3 59	6 59	9 59
Duxbury, Mass. Tarklin Apts., Route 53.....	Duxbury to Queen Ann Refer to Table 2455A	Duxbury to Queen Ann Refer to Table 2455A		Duxbury to Queen Ann Refer to Table 2455A	Duxbury to Queen Ann Refer to Table 2455A	Duxbury to Queen Ann Refer to Table 2455A	Duxbury to Queen Ann Refer to Table 2455A	Duxbury to Queen Ann Refer to Table 2455A	Duxbury to Queen Ann Refer to Table 2455A	Duxbury to Queen Ann Refer to Table 2455A	9 31	11 31	1 31	4 01	7 01	10 01
Osborne Store, Rte. 53.....											9 36	11 36	1 36	4 06	7 06	10 06
Pembroke, Mass. (Rte. 53 & 139)...											9 44	11 44	1 44	4 14	7 11	10 11
Hanover, Mass. C. S. Etons P/L, Rte. 53.....											9 46	11 46	1 46	4 16	7 12	10 12
Hanover Mall, Rte. 53.....											9 52	11 52	1 52	4 22	7 18	10 18
Assinippi General Store.....											9 53	11 53	1 53	4 23	7 19	10 19
Norwell, Mass. Washington Park Pharmacy.....																
Hingham, Mass. Queen Ann Cor. (Star Mkt).....											9 56	11 56	1 56	4 26	7 22	10 22
Com. Park. Lot, Rte. 228 & 3.....	①	①	①	①	①	①	①	①	①	①	10 01	12 01	2 01	4 31	7 27	10 27
BOSTON, MASS. So. Station Transp. Ctr.....Ar	6 30	7 00	7 15	7 35	7 40	8 15	8 15	8 30	8 35	8 50	10 40	12 30	2 30	5 00	8 00	11 00
Grey. Term., Park Square.....Ar	6 40	7 05	7 25	7 45	7 50	8 25	8 25	8 40	8 45	9 00	10 30	12 40	2 40	5 10	8 10	11 10
Logan Airport.....Ar						9 15				9 40	11 25					

SATURDAY

Trip Numbers	238	240	128	130	132	252
	AM	AM	AM	AM	PM	PM
PLYMOUTH, MASS.						
P & B Term., Industrial Park....Lv	From Hy.	From Hy.	8 30	11 00	3 00	From Hy.
Jabez Corner.....Lv	6 20	7 20	8 40	11 10	3 10	6 35
Plymouth Center (Old Post Office).....Lv	6 22	7 22	8 42	11 12	3 12	6 37
No. Plymouth Post Office.....	6 27	7 27	8 47	11 17	3 17	6 42
Kingston Mass. Tura's Pharmacy.....	6 35	7 35	8 55	11 25	3 25	6 50
Kingsbury Plaza.....	6 37	7 37	8 57	11 27	3 27	6 52
Duxbury, Mass. Tarklin Apts., Route 53.....	6 39	7 39	8 59	11 29	3 29	6 54
Osborne Store, Rte. 53.....	6 44	7 44	9 04	11 34	3 34	6 59
Pembroke, Mass. (Rte. 53 & 139)...	6 50	7 50	9 10	11 40	3 40	7 05
Hanover, Mass. C. S. Etons P/L, Rte. 53.....	6 52	7 52	9 12	11 42	3 42	7 07
Hanover Mall, Rte. 53.....	6 57	7 57	9 17	11 47	3 47	7 12
Assinippi General Store.....	6 58	7 58	9 18	11 52	3 52	7 13
Norwell, Mass. Washington Park Pharmacy.....						
Hingham, Mass. Queen Ann Cor. (Star Mkt).....	7 01	8 01	9 21	11 55	3 55	7 16
Com. Park. Lot, Rte. 228 & 3.....	7 06	8 06	9 26	11 56	3 56	7 21
BOSTON, MASS. So. Station Transp. Ctr.....Ar	7 07	8 07	9 27	11 57	3 57	7 22
Grey. Term., Park Square.....Ar	7 35	8 35	9 55	12 25	4 25	8 00
Logan Airport.....Ar	7 45	8 45	10 05	12 35	4 35	7 50
		9 00				8 15

SUNDAY & HOLIDAY

Trip Numbers	254	258	260	266	272
	AM	AM	PM	PM	PM
PLYMOUTH, MASS.					
P & B Term., Industrial Park....Lv	From Hy.	From Hy.	From Hy.	From Hy.	From Hy.
Jabez Corner.....Lv	7 20	10 35	12 35	4 35	7 35
Plymouth Center (Old Post Office).....Lv	7 22	10 37	12 37	4 37	7 37
No. Plymouth Post Office.....	7 27	10 42	12 42	4 42	7 42
Kingston Mass. Tura's Pharmacy.....	7 35	10 50	12 50	4 50	7 50
Kingsbury Plaza.....	7 37	10 52	12 52	4 52	7 52
Duxbury, Mass. Tarklin Apts., Route 53.....	7 39	10 54	12 54	4 54	7 54
Osborne Store, Rte. 53.....	7 44	10 59	12 59	4 59	7 59
Pembroke, Mass. (Rte. 53 & 139)...	7 50	11 05	1 05	5 05	8 05
Hanover, Mass. C. S. Etons P/L, Rte. 53.....	7 52	11 07	1 07	5 07	8 07
Hanover Mall, Rte. 53.....	7 57	11 12	1 12	5 12	8 12
Assinippi General Store.....	7 58	11 13	1 13	5 13	8 13
Norwell, Mass. Washington Park Pharmacy.....					
Hingham, Mass. Queen Ann Cor. (Star Mkt).....	8 01	11 16	1 16	5 16	8 16
Com. Park. Lot, Rte. 228 & 3.....	8 06	11 21	1 21	5 21	8 21
BOSTON, MASS. So. Station Transp. Ctr.....Ar	8 07	11 22	1 22	5 22	8 22
Grey. Term., Park Square.....Ar	8 45	11 50	2 00	6 00	8 50
Logan Airport.....Ar	8 35	12 00	1 50	5 50	9 00
	9 15		2 30	6 30	

Note ①—Busses may stop at Route 228 Commuter P. L if more than 5 seats available

9-17-83

Trip Numbers → 2455

BOSTON-HINGHAM NORWELL-HANOVER-PEMBROKE DUXBURY KINGSTON PLYMOUTH CENTER READ DOWN

MONDAY-FRIDAY

Trip Numbers	201	203	101	103	105	107	109	111	113	115	117	119	817	819	121	123	229	231
	AM	AM	PM	PM	PM	PM	PM	PM	PM	PM	PM	PM	PM	PM	PM	PM	PM	PM
BOSTON, MASS.																		
Logan Airport.....Lv		9 30																
Grey. Term., Park Square.....Lv	8 00	10 00	1 05	2 30	2 45	3 45			5 05			5 25		5 30	6 10	7 05	8 35	11 30
So. Station Transp. Ctr.....Lv	8 10	10 10	1 15	2 40	2 55	3 55	4 20	4 50		5 05	5 05	5 35	5 35	5 40	6 20	7 15	8 45	11 40
East Milton Square (Exit 23).....																		
Hingham, Mass. Com. Park. Lot, Rte. 228 & 3.....	8 38	10 38	1 43	3 08									6 04	6 09		7 43	9 14	12 09
Queen Ann Cor. (Star Mkt.).....	8 39	10 39	1 44	3 09									6 05	6 10		7 44	9 15	12 10
Norwell, Mass. Washington Park Pharmacy.....	8 44	10 44	1 49	3 14									6 10	6 15		7 49	9 20	12 15
Hanover, Mass. Assinippi General Store.....	8 47	10 47	1 52	3 17									6 13	6 18		7 52	9 22	12 17
Hanover Mall, Rte. 53.....	8 48	10 48	1 53	3 18	3 25								6 14	6 19		7 53	9 23	12 18
C.S. Etons P/L, Rte. 53.....	8 54	10 54	1 59	3 24	3 31								6 20	6 25		7 59	9 29	12 24
Pembroke, Mass. (Rte. 53 & 139)...	8 56	10 56	2 01	3 26	3 33								6 22	6 27	6 55	8 01	9 31	12 26
Duxbury, Mass. Osborne Store, Rte. 53.....	9 04	11 04	2 09		3 41								6 30	6 35	7 03	8 09	9 39	12 34
Tarklin Apts., Rte. 53.....	9 09	11 09	2 14		3 46								6 35	6 40	7 08	8 14	9 40	12 35
Kingston, Mass. Kingsbury Plaza.....	9 11	11 11	2 16		3 48	4 33	4 58	5 28	5 43	5 43	5 43	6 13	6 37	6 42	7 10	8 16	9 46	12 41
Tura's Pharmacy.....	9 13	11 13	2 18		3 50	4 35	5 00	5 30	5 45	5 45	5 45	6 15	6 39	6 44	7 12	8 18	9 48	12 43
PLYMOUTH, MASS. No. Plymouth Post Office.....	9 23	11 23	2 28		4 00	4 45					5 55				7 22	8 28	9 58	12 53
Plymouth Center (CVS Pharm.)..Ar	9 28	11 28	2 33		4 05	4 50			6 05		6 00				7 27	8 33	10 00	12 55
Jabez Corner.....Ar	9 30	11 30	2 35			4 52			6 07		6 02				7 29	8 35	10 05	1 00
P & B Term., Industrial Park Rd.Ar	Hy.	Hy.	2 45				5 10	5 40	5 55	5 55	6 12	6 25	6 49	6 54	7 39	8 45	Hy.	Hy.

SATURDAY

Trip Numbers	233	125	127	129	245	247
	AM	AM	PM	PM	PM	PM
BOSTON, MASS.						
Logan Airport.....Lv					6 15	8 15
Grey. Term., Park Square.....Lv	8 00	11 00	1 00	5 00	6 45	9 00
So. Station Transp. Ctr.....Lv	8 10	11 10	1 10	5 10	6 55	9 10
East Milton Square (Exit 23).....						
Hingham, Mass. Com. Park. Lot, Rte. 228 & 3.....	8 38	11 38	1 38	5 38	7 23	9 38
Queen Ann Cor. (Star Mkt.).....	8 39	11 39	1 39	5 39	7 24	9 39
Norwell, Mass. Washington Park Pharmacy.....	8 44	11 44	1 44	5 44	7 29	9 44
Hanover, Mass. Assinippi General Store.....	8 47	11 47	1 47	5 47	7 32	9 47
Hanover Mall, Rte. 53.....	8 48	11 48	1 48	5 48	7 33	9 48
C.S. Etons P/L, Rte. 53.....	8 53	11 53	1 53	5 53	7 38	9 53
Pembroke, Mass. (Rte. 53 & 139)...	8 55	11 55	1 55	5 55	7 40	9 55
Duxbury, Mass. Osborne Store, Rte. 53.....	9 01	12 01	2 01	6 01	7 46	10 01
Tarklin Apts., Rte. 53.....	9 06	12 06	2 06	6 06	7 51	10 06
Kingston, Mass. Kingsbury Plaza.....	9 08	12 08	2 08	6 08	7 53	10 08
Tura's Pharmacy.....	9 10	12 10	2 10	6 10	7 55	10 10
PLYMOUTH, MASS. No. Plymouth Post Office.....	9 18	12 18	2 18	6 18	8 03	10 18
Plymouth Center (CVS Pharm.)..Ar	9 23	12 23	2 23	6 23	8 08	10 23
Jabez Corner.....Ar	9 25	12 25	2 25	6 25	8 10	10 25
P & B Term., Industrial Park Rd.Ar	Hy.	12 35	2 35	6 35	Hy.	Hy.

SUNDAY & HOLIDAYS

Trip Numbers	249	251	253	255	261	265
	AM	AM	PM	PM	PM	PM
BOSTON, MASS.						
Logan Airport.....Lv	9 15	11 15		2 30	6 45	
Grey. Term., Park Square.....Lv	9 45	12 00	1 00	3 00	7 15	8 30
So. Station Transp. Ctr.....Lv	9 55	12 10	1 10	3 10	7 25	9 10
East Milton Square (Exit 23).....						
Hingham, Mass. Com. Park. Lot, Rte. 228 & 3.....	10 23	12 38	1 38	3 38	7 53	9 38
Queen Ann Cor. (Star Mkt.).....	10 24	12 39	1 39	3 39	7 54	9 39
Norwell, Mass. Washington Park Pharmacy.....	10 29	12 44	1 44	3 44	7 59	9 44
Hanover, Mass. Assinippi General Store.....	10 32	12 47	1 47	3 47	8 02	9 47
Hanover Mall, Rte. 53.....	10 33	12 48	1 48	3 48	8 03	9 48
C.S. Etons P/L, Rte. 53.....	10 38	12 53	1 53	3 53	8 08	9 53
Pembroke, Mass. (Rte. 53 & 139)...	10 40	12 55	1 55	3 55	8 10	9 55
Duxbury, Mass. Osborne Store, Rte. 53.....	10 46	1 01	2 01	4 01	8 16	10 01
Tarklin Apts., Rte. 53.....	10 51	1 06	2 06	4 06	8 21	10 06
Kingston, Mass. Kingsbury Plaza.....	10 53	1 08	2 08	4 08	8 23	10 08
Tura's Pharmacy.....	10 55	1 10	2 10	4 10	8 25	10 10
PLYMOUTH, MASS. No. Plymouth Post Office.....	11 03	1 18	2 18	4 18	8 33	10 18
Plymouth Center (CVS Pharm.)..Ar	11 08	1 23	2 23	4 23	8 38	10 23
Jabez Corner.....Ar	11 10	1 25	2 25	4 25	8 40	10 25
P & B Term., Industrial Park Rd.Ar	Hy.	Hy.	Hy.	Hy.	Hy.	Hy.

Additional Service as of 3/12/84

* * * * * * * * * * * * * * *

PLYMOUTH - KINGSTON.....2455

To BOSTON - 5 15 - 5 45 - 6 00 - 6 15 - 6 20 - 6 30 - 6 40 - 7 00(L) - 7 15 - 7 20 - 7 25 - 7 45(L)am

Add 10 mins. for Kingston departures

From BOSTON - 4 20S - 4 30G - - 4 50S - 5 05G - 5 05S - 5 25G - 5 30G - 5 35S - 6 10G - 6 30G PM

* * * * * * * * * * * * * * *

NOTES:

G - GREYHOUND TERMINAL DEPARTURE TIME - Add 10 Minutes for South Station Transportation Center Departure time.

S - SOUTH STATION TRANSPORTATION CENTER DIRECT DEPARTURE TIME.

(L) - SERVICE TO or FROM LOGAN AIRPORT

DUXBURY—PEMBROKE HANOVER—NORWELL—HINGHAM—BOSTON

READ DOWN — READ UP

9-17-83

2455A — Trip Numbers

MONDAY-FRIDAY

818 AM	816 AM	814 AM	180 AM	812 AM	810 AM	808 AM	806 AM	804 AM	802 AM	800 AM			801 PM	803 PM	805 PM	807 PM	809 PM	811 PM	821 PM	813 PM	815 PM	181 PM	817 PM	819 PM	407 PM
												DUXBURY, MASS.													
8 30	7 45	7 19	.....	6 45	.....	6 30	6 15	6 00	5 45	.....	Lv	Tarklin Apts., Rte. 53	4 55	5 10	5 30	5 40	5 50	5 50	5 55	6 00	6 15	.....	6 35	6 40	Marsh. Inn
8 35	7 50	7 20	.....	6 50	.....	6 35	6 20	6 05	5 50	.....	Lv	Osborne Store, Rte. 53	4 50	5 05	5 25	5 35	5 45	5 45	5 50	5 55	6 10	.....	6 30	6 35	Marsh. Inn
8 43	7 58	7 28	7 08	6 58	.....	6 43	6 28	6 13	5 58	.....	Lv	Pembroke, Mass., Rtes. 53 & 139	4 42	4 57	5 17	5 27	5 37	5 37	5 42	5 47	6 02	6 12	6 22	6 27	7 07
												Hanover, Mass.													
8 45	8 00	7 30	7 10	7 00	.....	6 45	6 30	6 15	6 00	5 50	Lv	C.S. Etons P/L, Rte. 53	4 40	4 55	5 15	5 25	5 35	5 35	5 40	5 45	6 00	6 10	6 20	6 25	7 05
8 51	8 06	7 36	7 16	7 06	7 00	6 51	6 36	6 21	6 06	5 56	Lv	Hanover Mall, Rte. 53	4 34	4 49	5 09	5 19	5 29	5 29	5 34	5 44	5 54	6 04	6 14	6 19	6 59
8 52	8 07	7 37	7 17	↓	7 01	6 52	↓	6 22	6 07	5 57	Lv	Assinippi General Store	4 33	4 48	5 08	5 18	5 28	5 28	↑	5 42	5 48	↑	6 13	6 18	6 58
												Norwell, Mass.													
8 54	8 10	7 40	7 20	↓	7 04	6 55	↓	6 25	6 10	6 00	Lv	Washington Park Pharmacy	4 30	4 45	5 05	5 15	5 25	5 25	↓	5 40	5 50	↓	6 10	6 15	6 55
												Hingham, Mass.													
8 59	8 15	7 45	7 25	↓	7 09	7 00	↓	6 30	6 15	6 05	Lv	Queen Ann Cor. (Star Mkt.)	4 25	4 40	5 00	5 10	5 20	5 20	↓	5 35	5 45	↓	6 05	6 10	6 50
												Commuter Parking Lot													
9 00	8 16	7 46	7 26	↓	7 10	7 01	①	6 31	6 16	6 06	Lv	Route 228 & Route 3	4 24	4 39	4 59	5 09	5 19	5 19	↓	5 34	5 44	↓	6 04	6 09	6 49
												BOSTON, MASS.													
9 30	8 45	8 15	7 55	7 40	7 39	7 30	7 15	7 00	6 45	6 35	Ar	South Station Transp. Ctr.	3 55	4 10	.....	4 40	.....	4 50	4 55	5 05	5 15	5 25	5 35	5 40	6 20
9 40	8 55	8 25	8 05	7 50	7 49	7 40	7 25	7 10	6 55	6 45	Ar	Greyhound Term., Park Sq.	3 45	.....	4 30	.....	4 50	.....	.....	.....	.....	5 15	.....	5 30	6 10
											Ar	**Logan Airport**													5 15

①—Buses may stop if 5 or more seats are available.

Additional service as of 3/12/84

DUXBURY - PEMBROKE (RTE 53) - HANOVER - NORWELL.....2455A

To BOSTON - 5 45 - @5 50 - 6 00 - 6 15 - 6 30 - 6 45 - %7 00 - @7 10 - 7 15 - 7 45 - 8 30am

Add 13 mins. for Pembroke departures
Add 15 mins. for Hanover (Etons) departures
Add 25 mins. for Norwell departures
@Starts from Etons P/L, Hanover.
%Starts from Hanover Mall

* * * * * * * * * * * * * * * * * * *

From BOSTON - 4 10S - 4 30G - 4 40S - 4 50G - 4 50S 4 55S - 5 05S - 5 15S - 5 15G - 5 30G - 5 35S 6 10G PM

PEMBROKE CENTER—BOSTON

9-17-83

2452 — Trip Numbers

DN 180 MF AM			UP 181 MF PM
		Pembroke, Mass.	
6 50	Lv	Bryantville Center	Ar 6 30
7 00	Lv	Pembroke Ctr. (Town Hall)	Ar 6 20
		Hanover, Mass.	
7 10	Ar	C.S. Etons P/L, Rte. 53	Lv 6 10
		Hingham, Mass.	
↓	Ar	Queen Ann Cor. (Star Mkt.)	Lv ↑
7 26	Ar	Commuter P/L Rte. 228 & 3	Lv ↓
		Boston, Mass.	
7 55	Ar	So. Station Transp. Ctr.	Lv 5 25
8 05	Ar	Grey. Term. (Park Square)	Lv 5 15

MF—Monday thru Friday.

* * * * * * * * * * * * * * * * * * *

PEMBROKE CENTER (RTE 14) - HANOVER (ETONS).....2452

To BOSTON - 6 30 - 6 50 - 7 10

Add 20 mins. for Etons (Hanover) departures

From BOSTON - 5 00G - 5 15G - 5 35G PM

* * * * * * * * * * * * * * * * * * *

Additional Service as of 3/12/84

BROCKTON—BOSTON

READ DOWN — READ UP

9-17-83

2458 — Trip Numbers

MONDAY-FRIDAY

510 AM	508 AM	506 AM	504 AM	502 AM	500 AM			501 PM	503 PM	505 PM	507 PM	509 PM
							BROCKTON, MASS.					
8 05	7 40	7 15	7 00	6 40	6 15	Lv	BAT Term. Crescent St.	Ar 4 30	5 40	5 55	6 20	7 00
8 20	7 55	7 30	7 15	6 55	6 30	Lv	Westgate Mall (Parking Lot Cinema Theater 1 & 2)	Ar 4 15	5 25	5 40	6 05	6 35
							BOSTON, MASS.					
9 05	8 40	8 15	8 00	7 40	7 15	Ar	So. Station Transp. Ctr.	Lv 3 30	4 40	4 55	5 20	5 40
9 15	8 50	8 25	8 10	7 50	7 25	Ar	Grey. Term. (Park Sq.)	Lv 3 20	.....	4 45	5 10	5 50

NOTES:

G - GREYHOUND TERMINAL DEPARTURE TIME - Add 10 Minutes for South Station Transportation Center Departure time.

S - SOUTH STATION TRANSPORTATION CENTER DIRECT DEPARTURE TIME.

(L) - SERVICE TO or FROM LOGAN AIRPORT

BROCKTON.....

To BOSTON - 6 00 - 6 15 - 6 40 - 7 00 - 7 1 7 40 - 8 05am

Add 15 mins. for Westgate Mall departures

From BOSTON - 4 40S - 4 45G - 5 10G 5 40S, 5 50G - 6 30G PM

PLYMOUTH ROCK TROLLEY CO.
Tel. 747-3419
February, 1982

The Plymouth Rock Trolley Co. operates a shuttle service in Downtown Plymouth Center beginning on Memorial day and terminating on Thanksgiving.

Shuttle Service; every 10-15 minutes, 9:00AM-9:00PM, Sunday-Saturday.

Fare 25¢

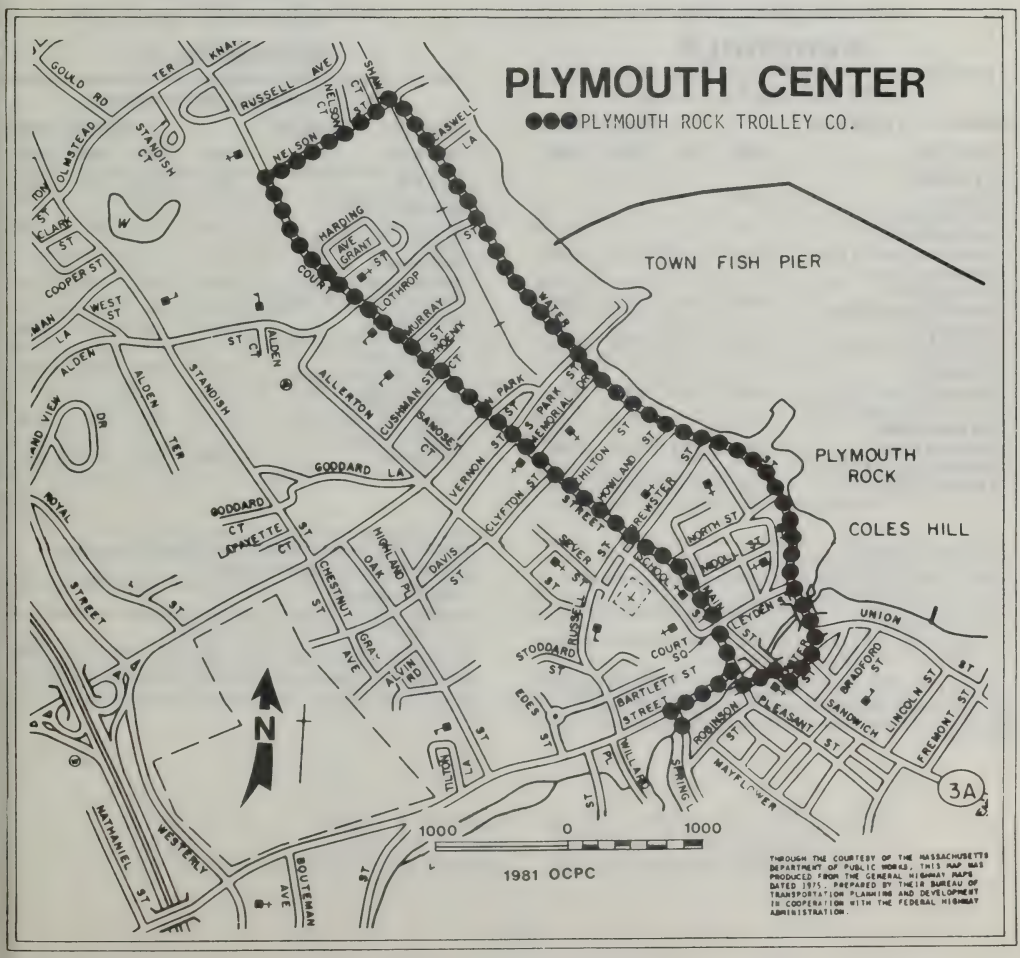

RED TOP SOUTHSHORE & CAPE COD
AIRPORT LIMOUSINE SERVICE INC.
(Plymouth, Kingston, Pembroke)

Attention!! Southshore Limousing has temporarily discontinued service to the South Shore as of April 1, 1984. Please call the toll free number in reference to the resumption in service. The following schedules and fares were the last ones used and give an idea of the type and amount of service Southshore provides.

LOGAN AIRPORT

LIMO SERVICE

1-800-343-7540

for Reservations

OPEN SEVEN DAYS - 7 AM to 9 PM

SCHEDULE

NORTHBOUND TO LOGAN

MONDAY - SUNDAY — **READ DOWN**

LEAVES	AM	AM	PM	PM
HYANNIS* Dunfeys Sheraton Regal*	5:40			
SAGAMORE Commuter Parking Lot At Rotary - Rte. 3	6:00	9:50	1:30	4:45
PLYMOUTH Governor Carver Hotel	6:20	10:10	1:50	5:05
KINGSTON Howard Johnson Motel	6:25	10:15	1:55	5:10
DUXBURY Bennets General Store Junction Rte. 3A & Rte. 3	6:30	10:20	2:00	5:15
MARSH-PEM Shopping Plaza Junction Rte. 139 & Rte. 3	6:45	10:35	2:15	5:30
ARRIVE LOGAN	7:45	11:20	3:00	6:25

*Reservation stop only.
Passengers discharged at their terminal building.
Children under 12 half price when accompanied by a full fare.
All Holiday service by reservation only.
Passengers must meet limo at LIMO Stand. Drivers not allowed in terminal buildings.
Departure time is from Eastern Airlines. Please allow additional time to arrive at other airline terminal buildings.

South Shore & Cape Cod Limo cannot be held responsible or liable for delays or inconvenience caused by circumstances beyond its control including inclement weather, traffic, road conditions, detours, etc. There is no guarantee warranted or implied associated with this schedule.

SO. SHORE CAPE COD

LIMO SERVICE

1-800-343-7540

for Reservations

OPEN SEVEN DAYS - 7 AM to 9 PM

SCHEDULE

SOUTHBOUND TO HYANNIS

MONDAY - SUNDAY — **READ DOWN**

LEAVES	AM	AM	PM	PM
LOGAN	8:10	12:10	3:10	6:30
MARSH-PEM Shopping Plaza Junction Rte. 139 & Rte. 3	8:40	12:40	3:55	7:20
DUXBURY Bennets General Store Junction Rte. 3A & Rte. 3	8:55	12:55	4:10	7:30
KINGSTON Howard Johnson Motel	9:00	1:00	4:15	7:40
PLYMOUTH Governor Carver Hotel	9:10	1:05	4:20	7:50
SAGAMORE Commuter Parking Lot At Rotary - Rte. 3	9:30	1:25	4:40	8:10
HYANNIS	10:00	1:55	5:10	8:40

Passengers discharged at their terminal building.
Children under 12 half price when accompanied by a full fare.
All Holiday service by reservation only.
Passengers must meet limo at LIMO Stand. Drivers not allowed in terminal buildings.
Departure time is from Eastern Airlines. Please allow additional time to arrive at other airline terminal buildings.

South Shore & Cape Cod Limo cannot be held responsible or liable for delays or inconvenience caused by circumstances beyond its control including inclement weather, traffic, road conditions, detours, etc. There is no guarantee warranted or implied associated with this schedule.

FARES: Hyannis to Logan $14.00
Sagamore to Logan $12.00
Plymouth to Logan $11.00
Kingston to Logan $10.00
Duxbury to Logan $9.50
Marshfield-Pembroke to Logan $9.50

VII . Special Needs Transportation Services

Para-Transit Service In The OCPC Region

A. Public Non Profit Para-Transit Service

1. Dial-A-BAT Elderly and Handicapped Service 584-5530, Brockton

The Brockton Area Transit Authority (BAT) provides dial-a-ride service for theElderly and Handicapped in Brockton, through Dial-a-BAT. BAT also provides Dial-a-BAT vans, including wheelchair vans to several non-profit agencies, which serve as the providers of transportation to social service agency clients outside the Dial-a-BAT service area.

The Dial-a-BAT paratransit operation furnishes special needs individuals with attentive door-to-door service. The system contains two elements: demand responsive service to individuals and subscription service to clients of social service agencies.

Dial-a-BAT service is provided by 26 vans of which 9 are equipped to accommodate wheelchair passengers. Subscription service with social service agencies and non-profit agencies accounts for 80% of Dial-a-BAT's ridership. The remainder of ridership, Dial-a-Ride, is divided between eligible elderly and transportation handicapped persons who are not clients of a participating social service agency. These persons are provided door-to-door, demand-responsive service. The demand-responsive service is available Monday through Friday from 8:00 A.M. to 6:00 P.M. Reservations must be made a day in advance. Subscription service is available from 7:00 A.M. to 6:00 P.M., Monday through Friday. There is no weekend or holiday service for either subscribers or individuals.

The fixed route system also complements the specialized service of Dial-a-BAT. Currently, BAT routes serve all elderly and handicapped public housing in the transit district. This routing provides accessibility to the special needs population without accessible transportation requirements.

A summary of Dial-a-BAT services is included at the end of this section on Page 7-4.

B. Private Non Profit Para-Transit Service

1. South Shore Community Action Council (CAC) 746-6874, Plymouth

The South Shore Community Action Council, a community service agency, began providing elderly and handicapped transportation in February, 1976 as a one year demonstration program. Following this one year program, the CAC formed its own transportation department in April, 1977, and has been providing service since that time.

CAC service is provided by five station wagons, and three wheelchair equipped passenger vans. One additional van is to be delivered in July, 1984. Clients are provided demand-responsive service through reservations made 24 hours in advance. Hours of operation are 9AM to 7PM Monday through Saturday with exceptions for occasional early morning and evening trips.

The arrangement of service is by contract with Hanson, Pembroke, and Plympton Agencies on Aging, and the Old Colony Elderly Service. CAC's service area includes the following towns: Carver, Duxbury, Kingston, Marshfield, Middleboro, Pembroke, Plymouth, Plympton and Wareham.

2. Old Colony Elderly Service (OCES) 584-8890, Brockton

Old Colony Elderly Service, Inc. (OCES) is a private non-profit corporation which provides service to support "the independent living of Elders." OCES serves people over sixty in Abington, Avon, Bridgewater, Brockton, Carver, Duxbury, East Bridgewater, Easton, Halifax, Hanover, Hanson, Kingston, Lakeville, Marshfield, Middleboro, Pembroke, Plymouth, Plympton, Rockland, Stoughton, Wareham, West Bridgewater, and Whitman.

Transportation is provided to supermarkets, (once a week), nursing homes and other community service agencies as well, in accordance with documented need of each individual client. Old Colony Elderly Services, Inc. currently contracts with (3) transportation providers for this service. In addition, Old Colony Elderly Services contracts with a vendor for wheelchair transit to service our handicapped and physically impaired clients. Handicapped vehicles are set up on a flat rate plus mileage basis, drivers are trained in CPR, FIRST AIDE, and SENSITIVITY. All other modes of transportation are contracted with on a "LINE MILEAGE" basis.

OCES has recently applied for and was awarded one wheelchair equipped 16(b)(2) van, which began operation on February 29, 1984. The van is used for food shopping mall trips and by nursing home patients for scenic tours. The 6 communities of East Bridgewater, Hanson, Whitman, West Bridgewater, Halifax and Avon use the van on a daily rotating basis.

3. Association for Community Living 747-1599, Plymouth

The Association for Community Living is located in Plymouth and is a private non-profit community service agency. The transportation component of the agency was established in 1980 to provide transportation for the agency's functions. Since then, the Association for Community Living has voluntarily coordinated transportation service for the Elderly and Handicapped with other social service agencies, in the area.

The Association for Community Living transportation service is provided by three cars, one ten passenger van, and one wheelchair equipped passenger van. The system provides limited demand-responsive service to individuals and subscription service to clients of social service agencies.

The arrangement of service is by subcontract with other social service agencies in the area. The Association for Community Living service area inclues the following towns; Carver, Duxbury, Halifax, Hanover, Kingston, Marshfield, Pembroke, Plymouth, Plympton.

C. Private For-profit Transit Service 580-1355, Avon

1. Park Wheelchair Transit Co.

The Park Whellchair Transit Co. is located in Avon and provides transit

TAXI SERVICE IN THE OCPC REGION

Name of Company	Town	Tel. #	Fleet Size	Fare Structure
ABC Holbrook-Avon Cab	Holbrook	767-0767	1	N.A.
Abington-Rockland South Shore Taxi	Abington	878-3200	4	$1.75 first 1½ mile and .12¢ each additional 1/10 mile
All Town Taxi Co.	Stoughton	344-9150	6	$1.50 first ½ mile and .10¢ each additional 1/8 mile
Bill's Taxi Service	Bridgewater	697-4343	4	In town zoned, out of town $1.25 per mile
Blue Cab	Plymouth	746-2525	2	$1.00 minimum fare, set by zones
Bob's Taxi Service	Stoughton	344-6666	6	$2.00 first mile and .10¢ each additional 1/10 mile. elderly 10% discount
Brockton Cab Co., Inc.	Brockton	587-4000	15	$1.00 first 1/7 mile and .20¢ each additional 1/7 mile
Central Cab	Plymouth	746-0018	5	$1.50 minimum fare, set by zones
Checker-Nash Yellow Cab	Brockton	583-1234/ 586-7080	17	$1.00 first 1/7 mile and .20¢ each additional 1/7 mile
Hanson Taxi	Pembroke & Hanson	293-7891	2	$.50 per mile local
McCarthy's Taxi	Whitman	447-9001	1	$2.00 town flat rate
Plimoth Taxi Service	Plymouth	746-0189	3	$1.50 minimum fare, set by zones
East End Taxi	Whitman	447-3445	2	$2.00 minimum fare, $1.75 first mile, $1.00 each additional mile

VIII. COMMUTER PARKING LOTS AND SOUTHEAST EXPRESSWAY ALTERNATE COMMUTER TRAVEL

Commuter Park and Ride Lots and Alternate Commuter Travel

The Southeast Expressway reconstruction project will have a significant impact on how auto commuters from the Southshore and the OCPC regions will get to Boston. Many will opt for the expanded alternative bus, rail, and vanpool service that is now available to these areas. Others will continue to use the Expressway as they have done in the past in the hope that backups, delays, and breakdowns do not occur.

For the rebuilding project, the State Department of Public Works has designated four alternative routes that extend from Route 128 to downtown Boston. None of the routes cross nor do they use the expressway. Commuters from the OCPC region can consider the following alternative routes:

- .Morrissey Boulevard Route
- .Dorchester Avenue Route
- .Blue Hills Avenue Route
- .Route 1 Route

All of these routes are accessible from Route 128 and are in close proximity to Route 24, the major carrier in the OCPC Region. The map on page 8-2 shows each of these routes inside the Route 128 belt. MBTA train and commuter rail stops as well as park and ride locations are also depicted.

The Massachusetts Department of Public Works has installed green signs with white letters indicating either "to Boston" inbound or "To Route 128" outbound. This has been done on all four routes and the signs are located no more than one mile apart or at points where the route changes direction. It appears that these signs will essentially eliminate confusion for the motorists, but at this time it is unclear as to the impact that increased volumes will have on these already congested routes. Commuters from the OCPC Region considering these routes as alternates are advised to consider them on a trial and error basis.

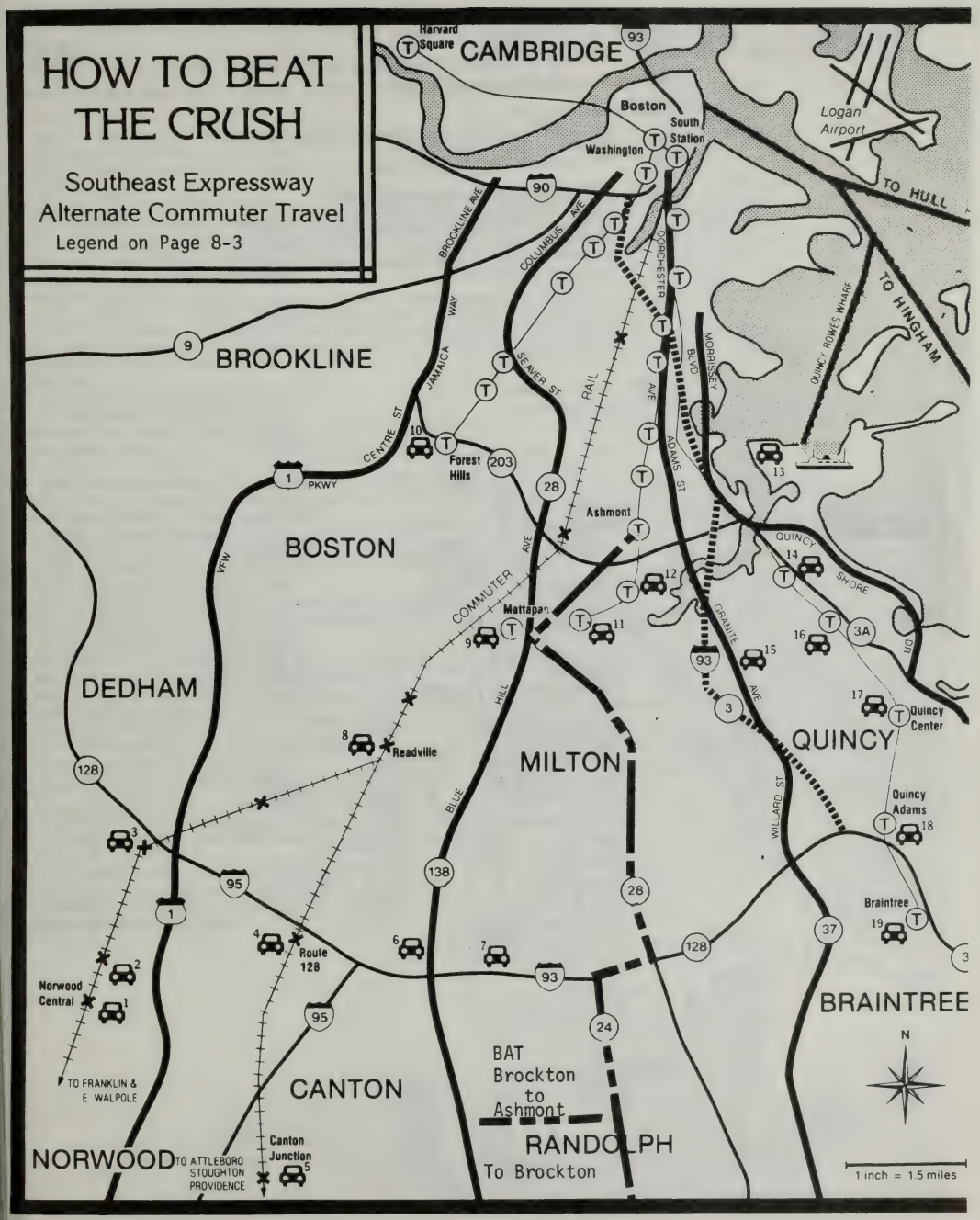
HOW TO BEAT THE CRUSH
Southeast Expressway
Alternate Commuter Travel
Legend on Page 8-3
Harvard Square
CAMBRIDGE
Boston
South Station
Washington
Logan Airport
TO HULL
TO HINGHAM
QUINCY POINT WHARF
BROOKLINE
BOSTON
DEDHAM
MILTON
QUINCY
BRAINTREE
CANTON
NORWOOD
RANDOLPH
BROOKLINE AVE
COLUMBUS AVE
DORCHESTER
MORRISSEY BLVD
JAMAICA WAY
CENTRE ST
SEAVER ST
RAIL
ADAMS ST
QUINCY SHORE DR
GRANITE AVE
WILLARD ST
BLUE HILL AVE
COMMUTER
VFW PKWY
Forest Hills
Ashmont
Mattapan
Readville
Quincy Center
Quincy Adams
Braintree
Route 128
Norwood Central
Canton Junction
TO FRANKLIN & E. WALPOLE
TO ATTLEBORO STOUGHTON PROVIDENCE
BAT Brockton to Ashmont
To Brockton
N
1 inch = 1.5 miles

LEGEND

I-93 (SOUTHEAST EXPRESSWAY) under construction

Four possible alternate routes

Commuter Rail
For detailed schedules or other information call the MBTA at **1-800-882-1220**
Service will be increased on all lines.

MBTA Rapid Transit, Buses and Trolleys
Orange Line Service to Forest Hills. Red Line Service to Ashmont and Mattapan, Braintree via Quincy. Call the MBTA for more information at **722-3200** or **1-800-392-6100.** For information on the T Pass Program, call **722-5218.**

The MBTA also provides local bus service on twenty routes in the South Shore area. For schedule and route information call the numbers above. "Feeder bus" service to rapid transit and commuter rail stops is listed on the reverse side of this map.

Commuter Boats

Quincy (Squantum) to Boston:	Marina Bay Commuter Service 773-5124
Hingham to Boston:	Mass. Bay Commuter Service 567-6227
	Mass. Bay Lines 749-4500
	Boston Harbor Commuter Service 599-7620
Hull to Boston:*	Bay State Provincetown Steamship Co. 723-7800

*Summer service available to Nantasket (bicycles accommodated)

Park and Ride Lots
For more information on existing or future parking facilities, call the MDPW at **727-7715.** See reverse side of this map for additional sites.

1 Norwood Central (Rail)
Railroad Ave.

2 Norwood Depot (Rail)
Washington St.; Lenox St.

3 Islington (Rail)
Carroll St.

4 Canton (Rail)
Route 128 @ RR Station

5 Canton Junction (Rail)
Sherman St.; Jackson St.

6 Canton
Rte 138/128 @ MDC Lot

7 Milton
Houghton's Pond
(Ponkapoag)

8 Readville (Rail)
Hyde Pk. Ave.; Milton St.

9 Mattapan (T Red Line)
River St. @ Blue Hill Ave.

10 Forest Hills (T Orange Line)
Arborway @ Washington St.

11 Milton (T Red Line)
Adams St.

12 Butler (T Red Line)
Butler St. @ Branchfield St.
Butler St. @ Huntoon St.

13 Quincy (Commuter Boat)
Marina Bay (Squantum)

14 North Quincy (T Red Line)
Hancock St.
@ W. Squantum
Newport Ave.
@ W. Squantum St.

15 Milton
I-93/Granite Ave. @ Exit 21

16 Wollaston (T Red Line)
Beal St. @ Greenwood Ave.

17 Quincy Center (T Red Line)
Hancock St. or Upland Road
@ Dimmock St.

18 Quincy Adams (T Red Line)
Penn St. @ Center St.

19 Braintree (T Red Line)
Ivory St. @ Union St.

Source: MAPC, MDPW, MBTA and Caravan

BAT Express Service
from Brockton and Avon
to Ashmont T Red Line Station.
For detailed fare and schedule information please see pages 6-3 and 6-9 or call 580-1170.

COMMUTER PARK & RIDE LOTS
AS OF 3/12/84

More than 3,100 spaces are available to commuters who want to park their cars and take a bus or link up with their car or van pools.

The Department of Public Works calls them Park and Ride lots — free, secure parking areas located near major highways.

David Luce of the DPW says the state has almost doubled the number of parking spaces in preparation for the two-year expressway project.

The state has provided commuter parking for about 10 years.

Most of the lots are located on state or town land. Though commuters park free, each space costs taxpayers about $1,500, said Luce, a Duxbury resident.

The larger lots are paved and lighted, and officials report no major problems with vandalism or theft. Area bus companies serve 14 of the 24 locations.

The state has traditionally located its lots outside the Route 128 circle but has started looking at land closer in because of the expressway project.

One of the newest parking areas is planned for Milton. The DPW is developing 225 spaces near its Granite Avenue garage. An expressway on-ramp is right across the street.

In addition to the state lots, commuters also park at dozens of unofficial park and ride facilities such as shopping centers or business lots. Luce said the DPW is aware of the lots but doesn't monitor them.

In addition to the 24 lots listed below, the state is negotiating for space in several other towns, including:

- Hanover on Route 53
- Weymouth on Route 53 and Route 3A
- Scituate at Route 3A and Driftway

"What we're doing," Luce said, "is providing one piece of a number of different actions to get people off the expressway."

Source: The Patroit Ledger March 14, 1984

PARK & RIDE LOTS

	Location	Space	Bus
1	Hingham at Shipyard	250†	SS,P&B
2	Rockland, Rt.3/128	450	P&B
3	Pembroke, Rt 3/139	83	
4	Kingston, Rt.3A/53	100	P&B
5	Bourne at Sagamore	400	P&B
6	Barnstable,Rt 6/132	350	P&B
7	Mattapoisett, Rt. 6	25	
8	Freetown	30	
9	Taunton, Rt. 140/24	50	
10	Bridgewater, Rt. 104/24	50	
11	W. Bridgewater, Elm Sq	40	Int
12	Milton, Houghton Pond	85	
13	Canton, Rt. 138/128	100	BH
14	Plymouth, Rt. 3/Cherry St	130	P&B
15	Plymouth at Long Pond Rd	65+	
16	Wareham, Rt.25/6/28	125¹	Bon
17	W. Bridgewater, Rt. 24/106	130¹	
18	Canton, Rt. 128/RR	400	T
19	Milton at Granite Ave	225¹	T
20	Whitman, Rt. 18	80	Hud
21	Hull, Pemberton Pier	100	
22	Abington, Rt. 18/Lincoln	40¹	Hud
23	Stoughton/Rt. 139/Pleasant	75	BAT
24	New Bedford/I195/Coggshall	20	

†Expansion planned
¹Scheduled opening mid-April
Key: P&B, Plymouth & Brockton, BH, Brush Hill; Int, Interstate; Bon, Bonanza; T, MBTA
Source: Mass. DPW

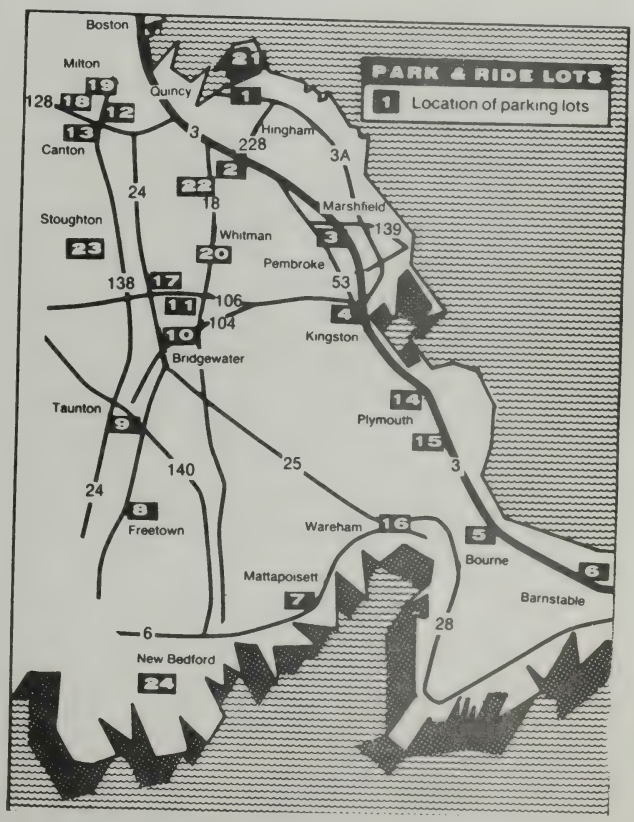

MASS. Y3.OC1:T68/ 985

TRANSIT DIRECTORY

FOR

THE OLD COLONY REGION

MARCH, 1985

TRANSIT DIRECTORY
FOR
THE OLD COLONY REGION

MARCH, 1985

PREPARED BY
OLD COLONY PLANNING COUNCIL
47 WEST ELM STREET
BROCKTON, MA 02401

This report was prepared under contract No. 22703 with the Massachusetts Department of Public Works and with the cooperation of the Federal Highway Administration.

Urban Mass Transportation Administration Project MA-08-0113.

The contents of this report reflect the views of the Old Colony MPO which is responsible for the facts and the accuracy of the data presented herein. The contents do not necessarily reflect the official views or policy of the Department of Transportation. This report does not constitute a standard, specifications or regulation.

THE TRANSIT DIRECTORY FOR THE OLD COLONY REGION was prepared by the following members of the Old Colony Planning Council staff under the supervision of Pasquale Ciaramella, Senior Transportation Planner and the direction of Daniel M. Crane, Executive Director.

Louis A. Mercuri, Planner	- research, writing, and graphics
Jacqueline A. Munson, Secretary	- typing

OLD COLONY PLANNING COUNCIL

OFFICERS

President	Richard H. Chase	Easton
Secretary	John J. DeMarco	Avon
Treasurer	Charles Pickering	W. Bridgewater

COMMUNITY	DELEGATES	ALTERNATES
Abington	A. Stanley Littlefield	Roger Moore
Avon	John J. DeMarco	Carl N. Lundgren
Bridgewater	Anthony P. Anacki	
Brockton	James Kassos	Sylvester Gennaco
East Bridgewater	Robert W. Smith	David A. Johnson
Easton	Richard H. Chase	Edmund McAdam, Jr.
Hanson	Warren Emerson	
Kingston	Harley S. Cadenhead	Charles W. Pickett
Pembroke	Gerard W. Dempsey	William W. Jordan
Plymouth	John Lenox	William Griffin
Stoughton	Joseph Landolfi	Emidio Mondazzi
West Bridgewater	Charles A. Pickering	
Whitman	Fred Gilmetti	Donald P. Snow

THE COUNCIL STAFF

Daniel M. Crane	Executive Director
Andrew P. Bagas	Planner
Linda A. Chute	Secretary/Receptionist
Pasquale Ciaramella	Senior Planner
Constance C. Congdon	Ombudsman Supervisor
Patti Goggin	AAA Administrator
Marjorie Hayes	Senior Aide
Timothy Higgins	Planner
Francis J. Maher	Supervisor
Louis Mercuri	Planner
Jacqueline Munson	Secretary
Alice C. Shepard	Fiscal Officer
Jacqueline Surette	Grants Monitor
James R. Watson	Planner

Table of Contents

		Page
I.	Introduction	
II.	Bus and Rail Carrier Routes in the OCPC Region by Town	
III.	Transit Carriers Serving The Old Colony Region	
IV.	Frequency of Available Service In The OCPC Region By Carrier	
V.	Town Maps of Bus and Rail Routes	
	Abington	5-1
	Avon	5-2
	Bridgewater	5-3
	Brockton	5-4
	Easton	5-5
	Kingston	5-6
	Pembroke	5-7
	Plymouth	5-8
	Plymouth Center	5-9
	Stoughton	5-10
	West Bridgewater	5-11
	Whitman	5-12
VI.	Bus Schedule and Fare Information by Carrier	
	Bay State Commuter Lines	6-1
	Bloom Bus Lines	6-2
	Brockton Area Transit (BAT)	6-3
	Brush Hill Bus Line	6-15
	Cape Cod and Hyannis Railroad Company	6-16
	Carey's Incorporated	6-19
	Hudson Bus Lines	6-20
	Interstate Coach	6-21
	MBTA Commuter Rail (Stoughton)	6-22
	MBTA Bus Lines #230 #240	6-28
	Plymouth and Brockton Bus Service	6-32
	Plymouth Rock Trolley Company	6-39
VII.	Special Needs, Taxi and Airport Limousine Transportation Services	
	A. Public Non Profit Para-Transit Service	7-1
	B. Private Non Profit Para-Transit Service	7-4
	C. Private For Profit Transit Service	7-5
	D. Limousine and Special Airport Transportation Carriers	7-6

Table of Contents (cont'd.)

Page

VIII. Commuter Parking Lots and Southeast Expressway Alternater Commuter Travel

IX. Boston-Cape Cod Bikeway

I. INTRODUCTION

Introduction

An obstacle to the use of Mass Transportation is frequently the lack of information that the public has concerning these services. The Old Colony Planning Council has again updated its Transit Directory to provide the public with information on available mass transportation alternatives in the region. This Directory includes detailed maps of all areas served by mass transit and maps of commuter parking lot sites. Comprehensive schedule and fare information for carriers serving the region as of March 1985 is also included.

Public and private mass transportation remains an efficient means of moving people from points both inside and outside of the Old Colony Region. Within the region, the Brockton Area Transit Authority (BAT) serves as the predominant provider of bus transportation. BAT provides fixed route operations in the communities of Brockton, Stoughton, Avon and Bridgewater. BAT also provides a demand responsive dial-a-ride service in Brockton for the elderly and handicapped. Several private bus companies, and the Massachusetts Bay Transportation Authority (MBTA) provide inter-regional service.

1984 was highlighted by the return of limited rail service to the South Shore. Cape Cod and Hyannis Railroad is to be commended for offering seasonal service from Braintree to Hyannis during the summer and early fall months of 1984. Mark Snider, President of the Company expects an even better and more successful service in 1985. Finally, the return of commuter rail service to the South Shore remains in the planning phases at the present time. Those interested in this restoration are urged to contact their legislators in support before political decisions are made. Southeastern Massachusetts remains the only area in the Metro-Boston Area without viable commuter rail service.

Spring of 1985 for Boston bound commuters will again be marked by the difficulties that the Southeast Expressway Reconstruction project poses. Commuters from the Old Colony region to the city are particularly affected by this long term effort. Many private bus companies and BAT have increased the daily number of bus runs to Boston because many automobile commuters are seeking alternate methods of transportation. This directory presents the most up-to-date bus schedules that the reader will carefully note. The past year has also shown a sizable increase in the number of commuter parking lots being used by bus companies as pickup points of passengers. These changes have also been recorded in this directory.

Maps of every town are provided so the reader may notice the paths of the bus routes taken through that community. A code designation is used to identify the carrying company. Section VI of the report provides schedule and fare information for all bus routes. Telephone numbers, and addresses of the carriers are also included to contact the companies concerning service, pass programs, special services, or changes.

Commuters located in an area not covered by transit can consider car or vanpooling. Caravan is a program operated by the Massachusetts Department of Public Works that arranges matches for people intending to share rides. Caravan maybe contacted by calling 227-7665 or writing to Caravan, Suite 2180, 10 Park

Plaza, Boston, MA 02116. As a further aid to carpoolers, the State operates commuter parking lots (park and ride) to provide convenient meeting places for carpoolers. Private bus companies also pickup and discharge passengers at selected park and ride lots. The last year has shown a noticeable increase in the number of lots used for this purpose. This directory contains a map and updated list of these sites.

The Council believes that this Transit Directory provides valuable information on all transportation alternatives to the private passenger car. Transportation alternatives to the private automobile are actually numerous in the region. They offer many advantages when compared with some of the hassles of private auto travel. It is hoped that this directory will provide an incentive to consider and use other forms of travel. The region as a whole benefits from reduced energy consumption, air pollution and traffic congestion.

II. BUS AND RAIL CARRIER ROUTES
IN THE OCPC REGION BY TOWN

SECTION II

BUS AND RAIL CARRIERS IN THE OCPC REGION BY TOWN

	Schedule Page	Route Map Page
ABINGTON		
Carey's Bus - Whitman, Abington to Rockland, South Braintree, South Shore Plaza, South Station	6-19	5-1
Hudson Bus - Whitman, Abington to South Station	6-20	5-1
AVON		
BAT Route 12 - Brockton, Avon to Ashmont MBTA Red Line Station	6-12	5-2
MBTA Bus - Avon Square to Ashmont MBTA Red Line Station (Route #240)	6-30	5-2
BRIDGEWATER		
Bay State Commuter Lines - Middleboro, Bridgewater, West Bridgewater to South Station Boston	6-1	5-3
BAT - Bridgewater State College to Shaw's (Route 28) Brockton, Bridgewater State College Shuttle	6-13	5-3
Cape Cod and Hyannis Railroad - Hyannis, Middleboro, Bridgewater, Brockton, Braintree MBTA Station	6-16	5-3
BROCKTON		
BAT Route 1 Montello via N. Main	6-6	5-5
BAT Route 2 South Plaza via Campello	6-6	5-5
BAT Route 2A South Plaza via Grafton & Copeland	6-6	5-5
BAT Route 3 VA Hospital via Belmont	6-6	5-5
BAT Route 4 Westgate via Pleasant	6-6	5-5
BAT Route 4A Westgate Mall via N. Warren	6-6	5-5
BAT Route 5 Brockton Hospital via Centre	6-6	5-5
BAT Route 6 Massasoit via Crescent	6-6	5-5
BAT Route 7 Lisa & Howard	6-6	5-5
BAT Route 8 Perkins & Carl via Warren	6-6	5-5
BAT Route 9 Perkins via W. Chestnut	6-6	5-5
BAT Route 9A Pearl via Torrey	6-6	5-5
BAT Route 10 North Quincy via Court	6-6	5-5
BAT Route 10B Lisa & Howard via N. Quincy	6-6	5-5
BAT Route 11 Cary Hill	6-6	5-5
BAT Route 14 Stoughton via Westgate	6-6	5-5
BAT Route MM Mini-Maller (Westgate)	6-6	5-5
BAT Route 12 Ashmont c/w MBTA Red Line via Avon	6-12	5-5

BUS AND RAIL CARRIERS
IN THE OCPC REGION BY TOWN (cont'd.)

	Schedule Page	Route Map Page
BAT - Shaw's (Route 28) to Bridgewater State College	6-13	6-13
Cape Cod and Hyannis Railroad - Hyannis, Middleboro, Bridgewater, Brockton, Braintree MBTA Station	6-16	5-4
MBTA Bus - Brockton and Holbrook City Line to Quincy Center Red MBTA Line(Route #230)	6-28	5-4
Plymouth & Brockton Bus Co. - Brockton BAT Terminal, Westgate Mall to Boston Greyhound Terminal, South Station (#2458)	6-38	5-4
EASTON		
Interstate Coach - Easton, Stoughton to South Station Boston	6-21	5-5
BAT Route 9 - Brockton to Stonehill College via West Chestnut Street	6-6	5-5
H & L Bloom Inc. - Michelson's Farm at the intersection of Route 106 and 138 Easton to Boston Trailway Terminal	6-2	5-5
KINGSTON		
Plymouth & Brockton - From Tura's Pharmacy (#2451) and Kingsbury Plaza to Boston Greyhound Terminal and South Station	6-34	5-6
PEMBROKE		
Plymouth & Brockton - From Route 53 and 139 (#2455) or Pembroke Center (#2452) to Boston Greyhound Terminal and South Station	6-36	5-7
PLYMOUTH		
Plymouth & Brockton - Hyannis, No. Plymouth, Kingston, Rockland to Boston South Station, Greyhound Terminal and Logan Airport (#2451)	6-34	5-8
Plymouth & Brockton - P & B Terminal, Industrial Park, Jabez Corner, Plymouth Center, North Plymouth, Kingston, Pembroke to Boston Greyhound Terminal, South Station and Logan Airport (#2455)	6-36	5-8
Plymouth Rock Trolley Co. - Shuttle service in Downtown Plymouth (summer only)	6-39	5-9

BUS AND RAIL CARRIERS
IN THE OCPC REGION BY TOWN (cont'd.)

	Schedule Page	Route Map Page
STOUGHTON		
MBTA Rail - From Stoughton Center to South Station	6-22	5-16
Interstate Coach - Easton, Stoughton to Boston South Station	6-21	5-10
Brush Hill - Stoughton to Mattapan MBTA Station	6-15	5-10
BAT Route 14 - Stoughton via Westgate & Pearl - Brockton	6-11	5-10
WEST BRIDGEWATER		
Baystate Bus - Middleboro, Bridgewater, West Bridgewater to South Station, Boston	6-1	5-11
WHITMAN		
Carey's Bus - Whitman, Abington to Rockland, South Braintree, South Shore Plaza, South Station	6-19	5-12
Hudson Bus - Whitman, Abington to South Station	6-20	5-12

III: Transit Carriers address
and telephone numbers

Section III

TRANSIT CARRIERS ADDRESS AND TELEPHONE NUMBERS

Please see Section VI for complete schedule and fare information.

Carrier	Phone #'s	Location	Page
Baystate Commuter Bus Lines 1442 Main Street Brockton, MA 02401	583-2225	Brockton	6-1
H & L Bloom Inc. 2-10 Oak Street Taunton, MA 02780	822-1991 822-6874	Taunton Taunton	6-2
Brockton Area Transit (BAT) 232 Main Street Brockton, MA 02401	580-1170	Brockton	6-3
Brush Hill Bus Lines 109 Norfolk Street Dorchester, MA 02124	436-4100	Dorchester	6-15
Cape Cod and Hyannis Railroad Incorporated P.O. Box 57 Hyannis, MA 02601	771-1145 848-7336 587-3383 947-8938	Hyannis Braintree Brockton Middleboro	6-16
Carey's Incorporated Bus Lines 305 Temple Street Whitman, MA 02382	447-5555 471-4098	Whitman Quincy	6-19
Hudson Bus Lines 70 Union Street Medford, MA 02155	395-8080	Milton	6-20
Interstate Coach, Unda's Bus Service 1139 Washington Street Stoughton, MA 02072	344-2231	Stoughton	6-21
Massachusetts Bay Transit Authority (MBTA) 10 Park Plaza Boston, MA 02116			6-22
Schedules and routes	722-3200	Boston	6-32
Pass Program	722-5218	Boston	
Handicapped/Elderly Service	722-5123	Boston	
Commuter Rail (South Station)	482-4400	Boston	
Plymouth & Brockton Street Railway Co. 8 Industrial Park Road Plymouth, MA 02360	588-2228 773-9400 746-0378 775-5524	Brockton Boston Plymouth Hyannis	
Plymouth Rock Trolley Co. 22 Main Street Plymouth, MA 02360	747-3419	Plymouth	6-39

SPECIAL NEEDS TRANSPORTATION SERVICE (Elderly/Handicap)

Please see Section VII for more information.			Page
Dial-a-BAT Elderly/Handicap 232 Main Street Brockton, MA 02401	584-5530	Brockton	7-1
Southshore Community Action Council 17R Court Street Plymouth, MA 02360	746-6874	Plymouth	7-4
Old Colony Elderly Services 231 Main Street P.O. Box 1586 Brockton, MA 02403	584-8890 584-1561	Brockton Brockton	7-4
Association for Community Living 314 R Court Street Plymouth, MA 02360	747-1599	Plymouth	7-5
Park Wheelchair Transit 196 East Main Street Avon, MA 02322	580-1355	Avon	7-5

TAXI SERVICES IN THE OCPC REGION — See pages

LIMOUSINE AND AIRPORT TRANSPORTATION SERVICES

Classic Limousine of New England P.O. Box 53 Stoughton, MA 02072	344-3749	Stoughton	7-6
H. T. Drummond Inc. Van Service 22 McClelland Road Halifax, MA 02328	293-6264	Halifax	7-6
Green Harbor Transportation Green Harbor Marshfield, MA 02050	837-1234	Marshfield	7-6
Regal Limousine Service 58 Central Drive Stoughton, MA 02072	344-1868	Stoughton	7-6
Share A-Cab Logan Airport East Boston, MA 02128	569-4870	East Boston	7-6

IV. FREQUENCY OF AVAILABLE SERVICE IN THE OCPC REGION BY CARRIER

SECTION IV

Frequency of Available Service
Within The Old Colony Region

Carrier	M-F Peak Period Direction Morning	Afternoon	All Day Sat.	Sun.
Baystate	5 trips	6 trips	31 trips	1 trip
Bloom	6 trips	4 trips	5 trips	3 trips
Brockton				
Brockton	20-40 mins.	20-40 mins.	40 mins.	40 mins.
Stoughton	1 hour	1 hour	1 hour	----
Ashmont/Avon	15-20 mins.	15-20 mins.	40 mins.	40 mins.
Bridgewater State Campus Shuttle	10-15 mins.	25-30 mins.	10-15 mins.	25-30 mins.
Brush Hill	1 trip	1 trip	----	----
Cape Cod and Hyannis Railroad	1 trip	1 trip	1 trip	1 trip
Carey's Bus Lines	3 trips	4 trips	----	----
Hudson Bus	1 trip	1 trip	----	----
Interstate	1 trip	1 trip	2 trips	1 trip
MBTA				
Stoughton (Rail)	4 trips	3 trips	4 trips	----
Avon-Ashmont (Route #240)	20-40 mins.	20-40 mins.	60 mins.	60 mins.
Brockton/Holbrook to Quincy (Route #230)	15 mins.	15 mins.	60 mins.	60 mins.
Plymouth & Brockton				
Brockton-Boston (Route #2458)	5 trips	5 trip	----	----
Hyannis-Boston (Route #2451)	20 mins.	25 mins.	8 trips	10 trips
Plymouth-Boston (Route #2455)	15 mins.	15 mins.	8 trips	4 trips
Pembroke Center-Boston (Route #2452)	40 mins.	40 mins.	----	----
Plymouth Rock Trolley	15 mins.	15 mins.	----	----

V. TOWN MAPS OF BUS AND RAIL ROUTES

Carey's Bus Lines
Hudson Bus Lines

TOWN OF AVON

MASSACHUSETTS

Old Colony Planning Council
1978

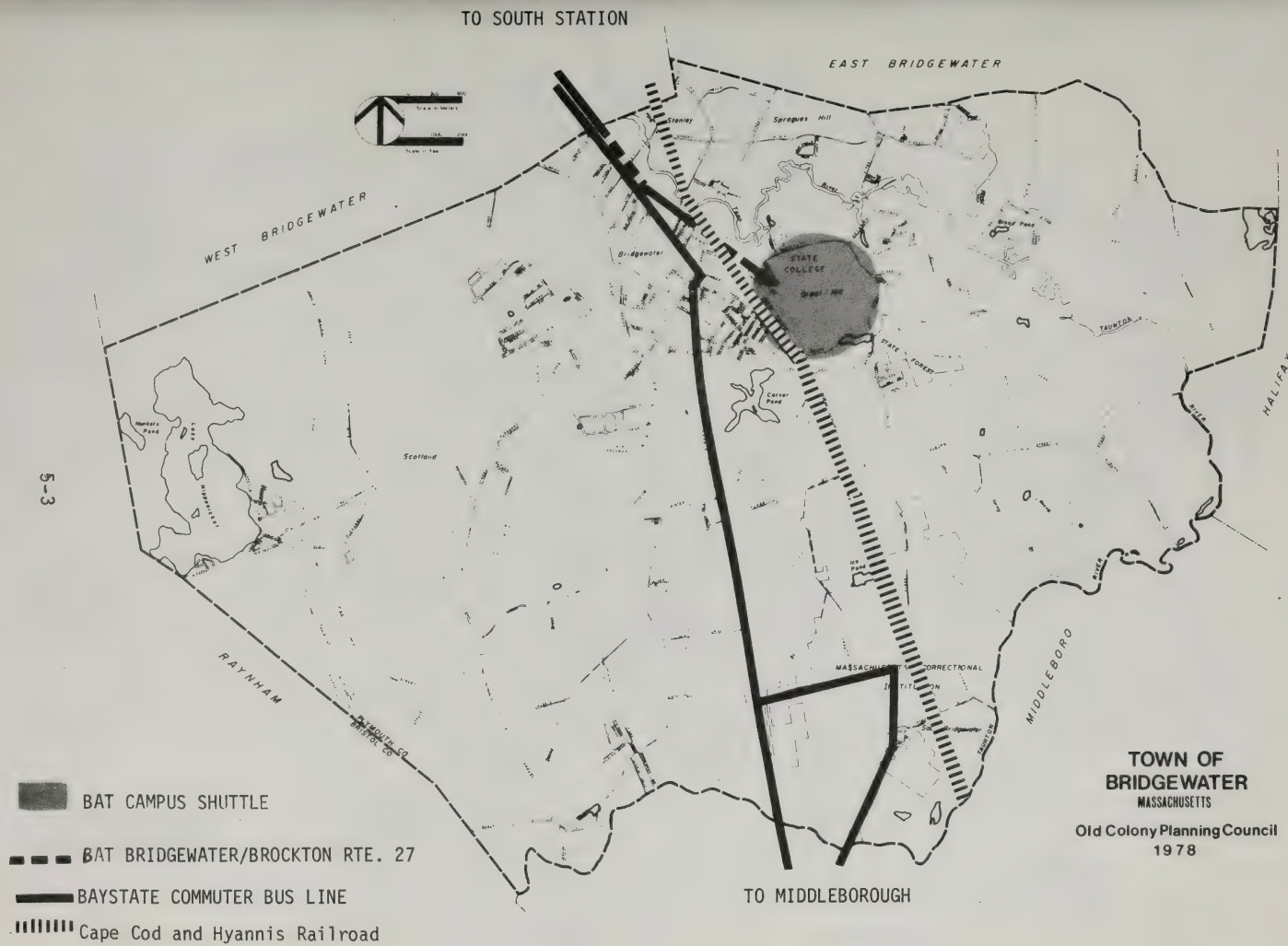
TO SOUTH STATION
EAST BRIDGEWATER
WEST BRIDGEWATER
Stanley
Sprague Hill
Bridgewater
STATE COLLEGE
Brett Hill
Wear Pond
TAUNTON
STATE FOREST
Carver Pond
Scotland
Hunter's Pond
Lake Nippenicket
RAYNHAM
PLYMOUTH CO
BRISTOL CO
MASSACHUSETTS CORRECTIONAL INSTITUTION
MIDDLEBORO
HALIFAX
RIVER
BAT CAMPUS SHUTTLE
BAT BRIDGEWATER/BROCKTON RTE. 27
BAYSTATE COMMUTER BUS LINE
Cape Cod and Hyannis Railroad
TO MIDDLEBOROUGH
TOWN OF BRIDGEWATER
MASSACHUSETTS
Old Colony Planning Council
1978

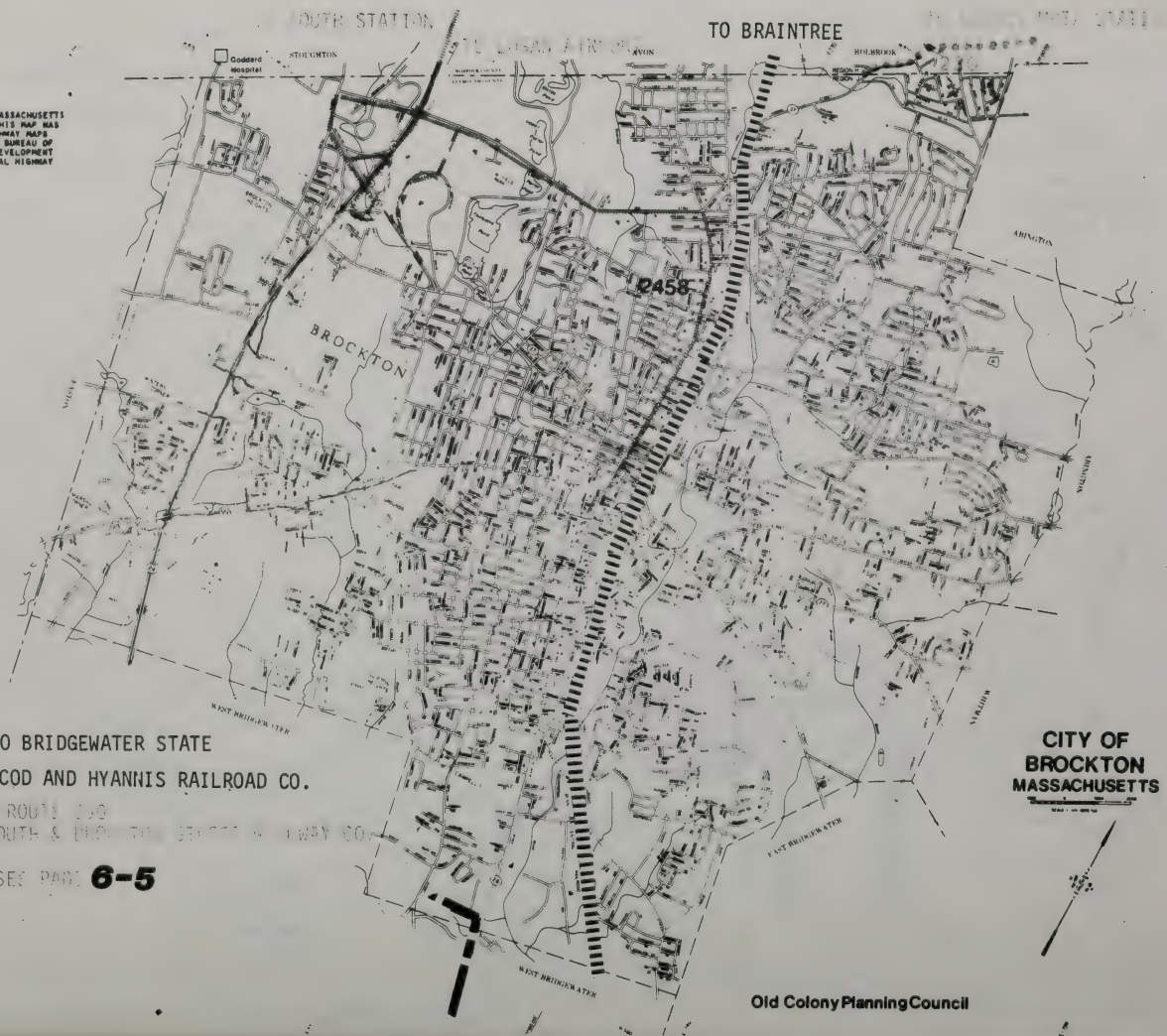

THROUGH THE COURTESY OF THE MASSACHUSETTS DEPARTMENT OF PUBLIC WORKS, THIS MAP WAS PRODUCED FROM THE GENERAL HIGHWAY MAPS DATED 1975, PREPARED BY THEIR BUREAU OF TRANSPORTATION PLANNING AND DEVELOPMENT IN COOPERATION WITH THE FEDERAL HIGHWAY ADMINISTRATION.

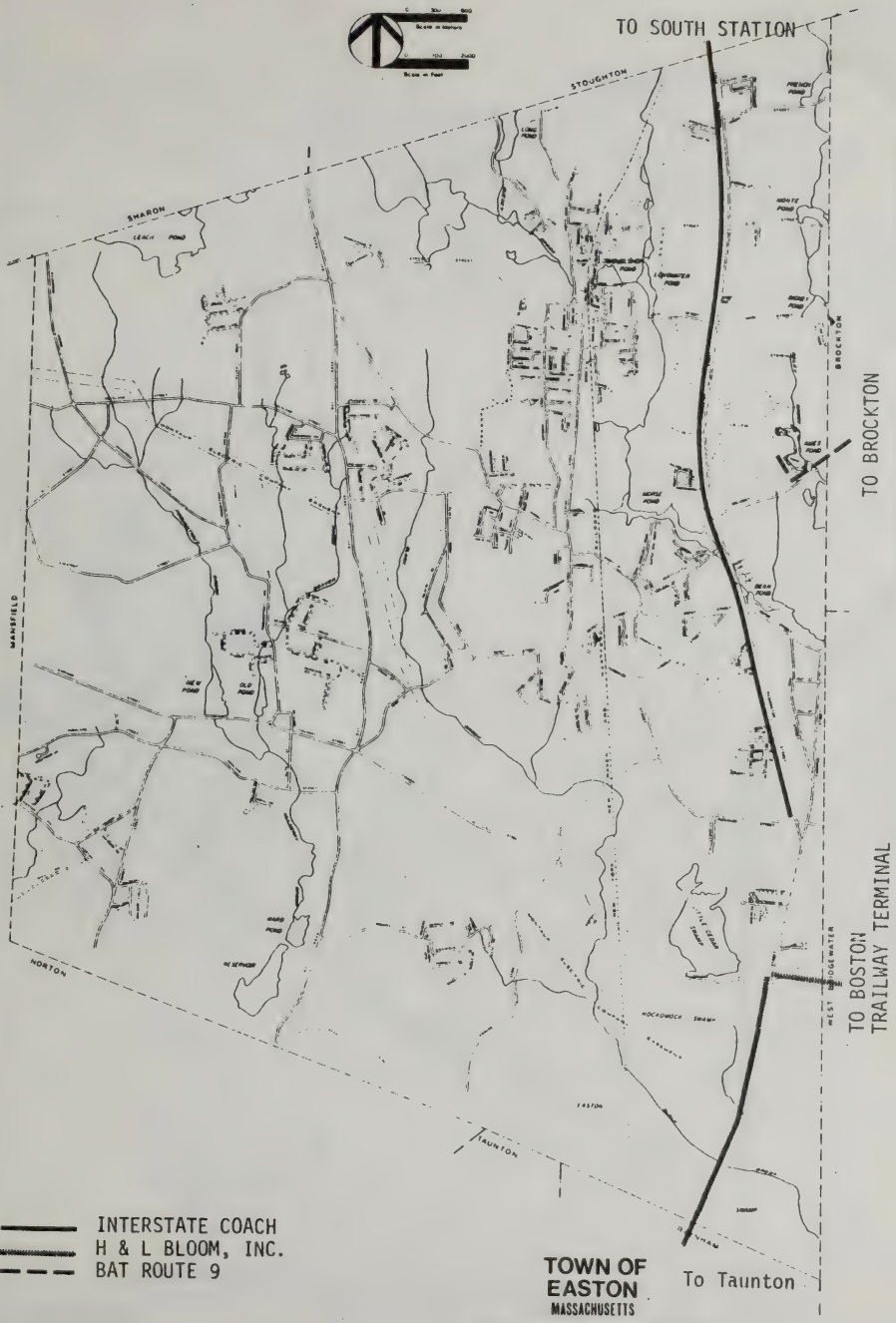

Old Colony Planning Council

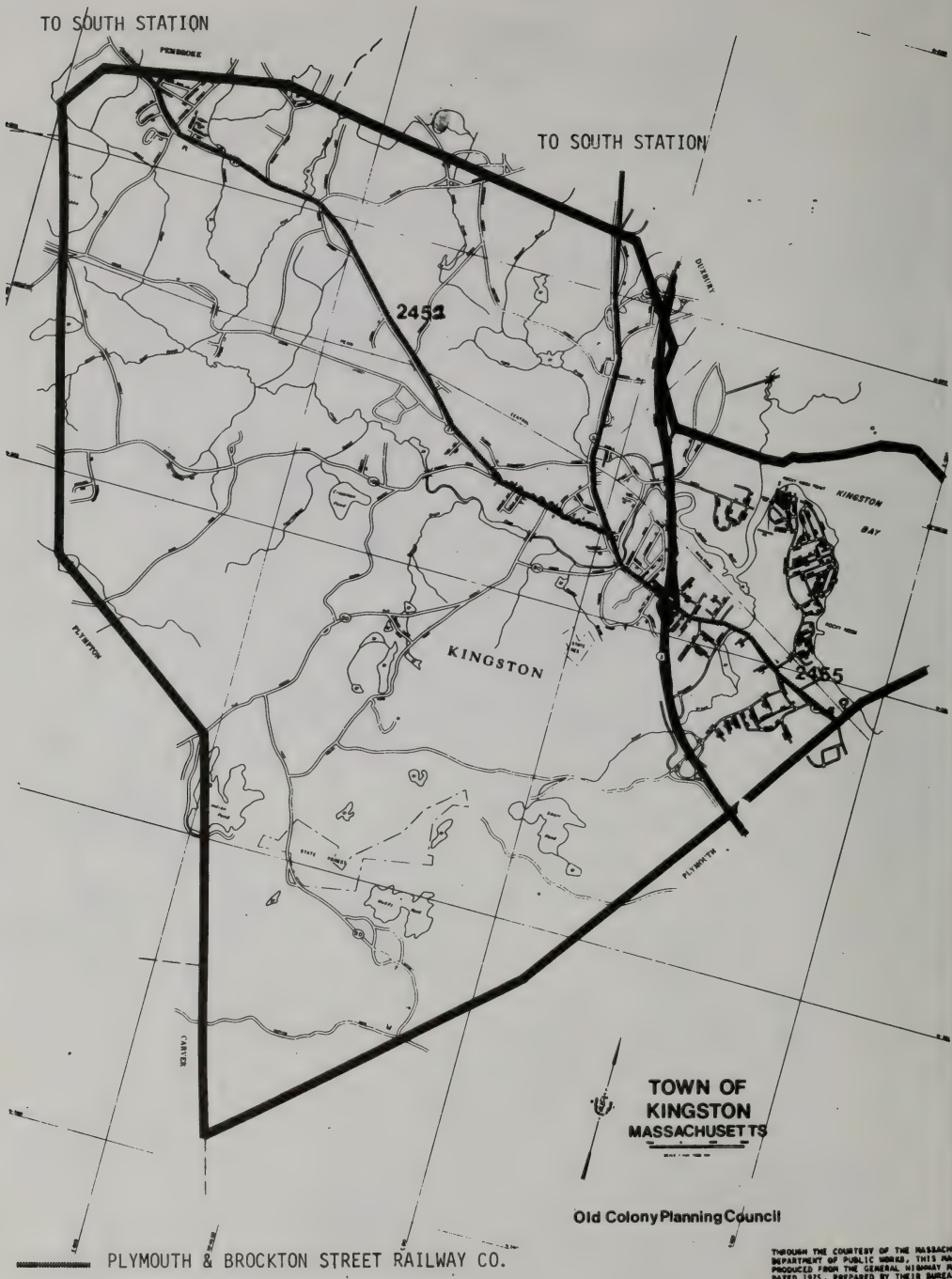

PLYMOUTH & BROCKTON STREET RAILWAY CO.

THROUGH THE COURTESY OF THE MASSACHUS
DEPARTMENT OF PUBLIC WORKS, THIS MAP
PRODUCED FROM THE GENERAL HIGHWAY MAP
DATED 1975, PREPARED BY THEIR BUREAU
TRANSPORTATION PLANNING AND DEVELOPME
IN COOPERATION WITH THE FEDERAL HIGH
ADMINISTRATION.

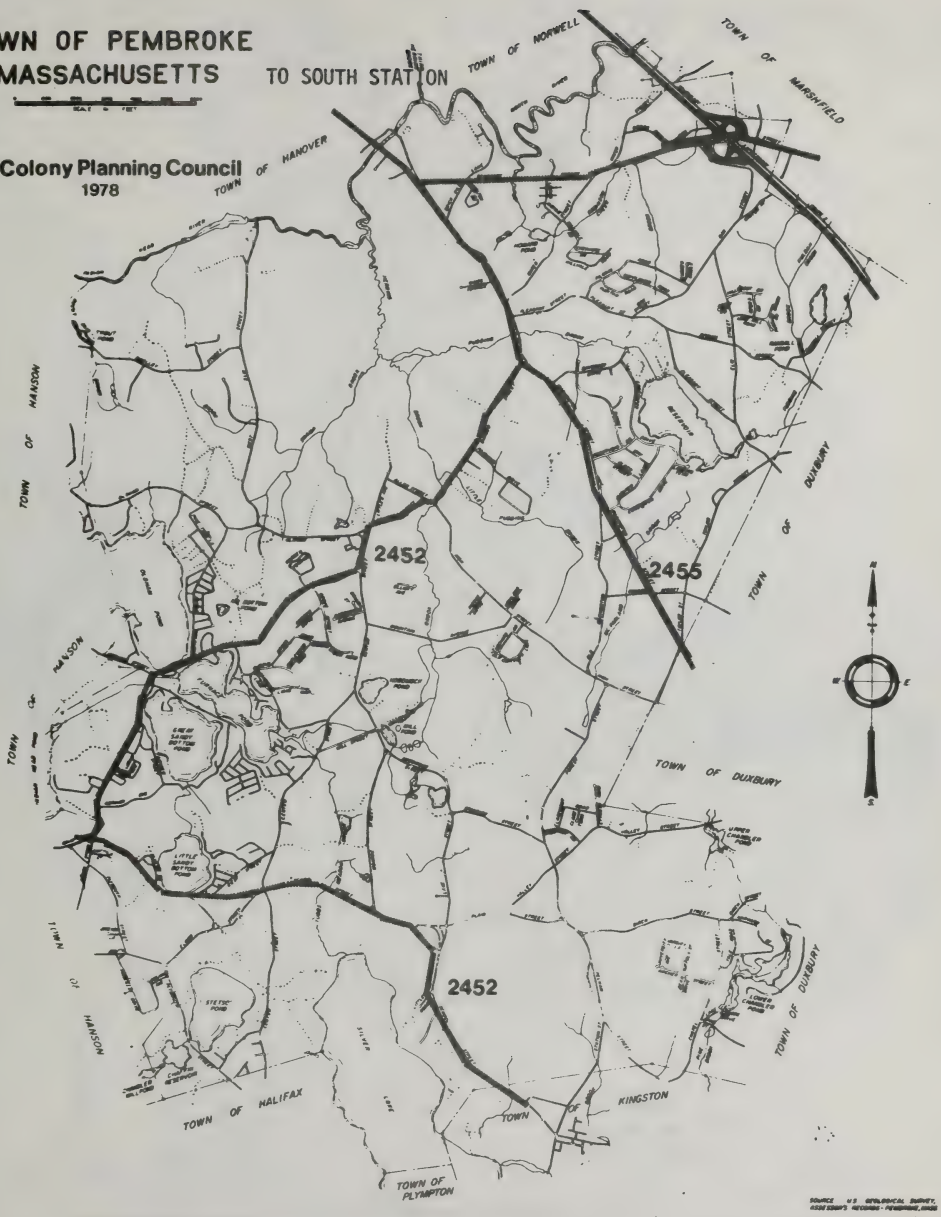
TOWN OF PEMBROKE
MASSACHUSETTS
TO SOUTH STATION
Old Colony Planning Council
1978
TOWN OF NORWELL
TOWN OF MARSHFIELD
TOWN OF HANOVER
TOWN OF HANSON
TOWN OF DUXBURY
2452
2455
2452
TOWN OF HALIFAX
TOWN OF KINGSTON
TOWN OF PLYMPTON
PLYMOUTH & BROCKTON STREET RAILWAY CO.

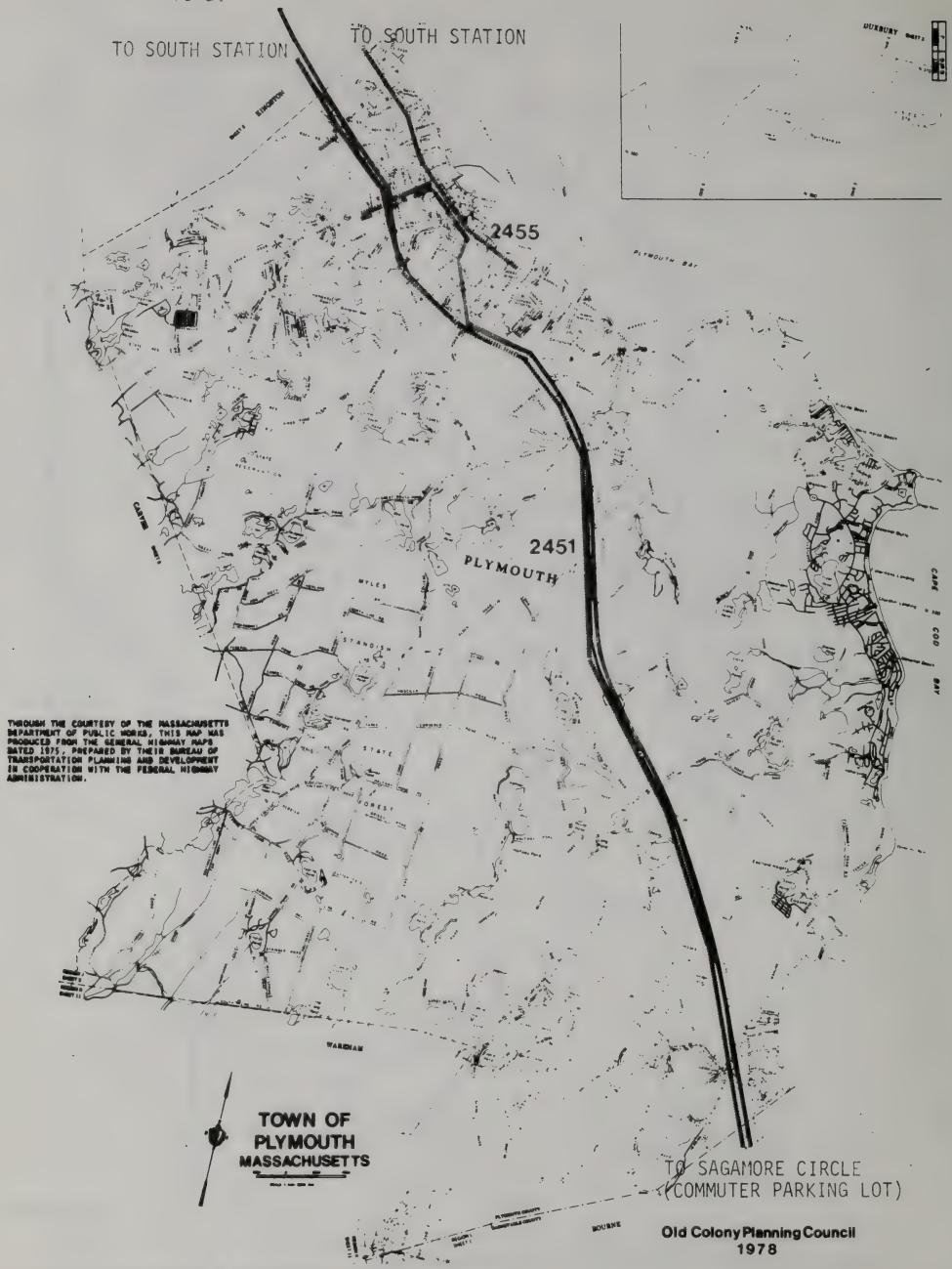
TO SOUTH STATION
TO SOUTH STATION
2455
2451
PLYMOUTH
PLYMOUTH BAY
DUXBURY
KINGSTON
CARVER
WARREHAM
BOURNE
CAPE COD BAY
THROUGH THE COURTESY OF THE MASSACHUSETTS DEPARTMENT OF PUBLIC WORKS, THIS MAP WAS PRODUCED FROM THE GENERAL HIGHWAY MAPS DATED 1975, PREPARED BY THEIR BUREAU OF TRANSPORTATION PLANNING AND DEVELOPMENT IN COOPERATION WITH THE FEDERAL HIGHWAY ADMINISTRATION.
TOWN OF
PLYMOUTH
MASSACHUSETTS
TO SAGAMORE CIRCLE
(COMMUTER PARKING LOT)
Old Colony Planning Council
1978
PLYMOUTH & BROCKTON STREET RAILWAY

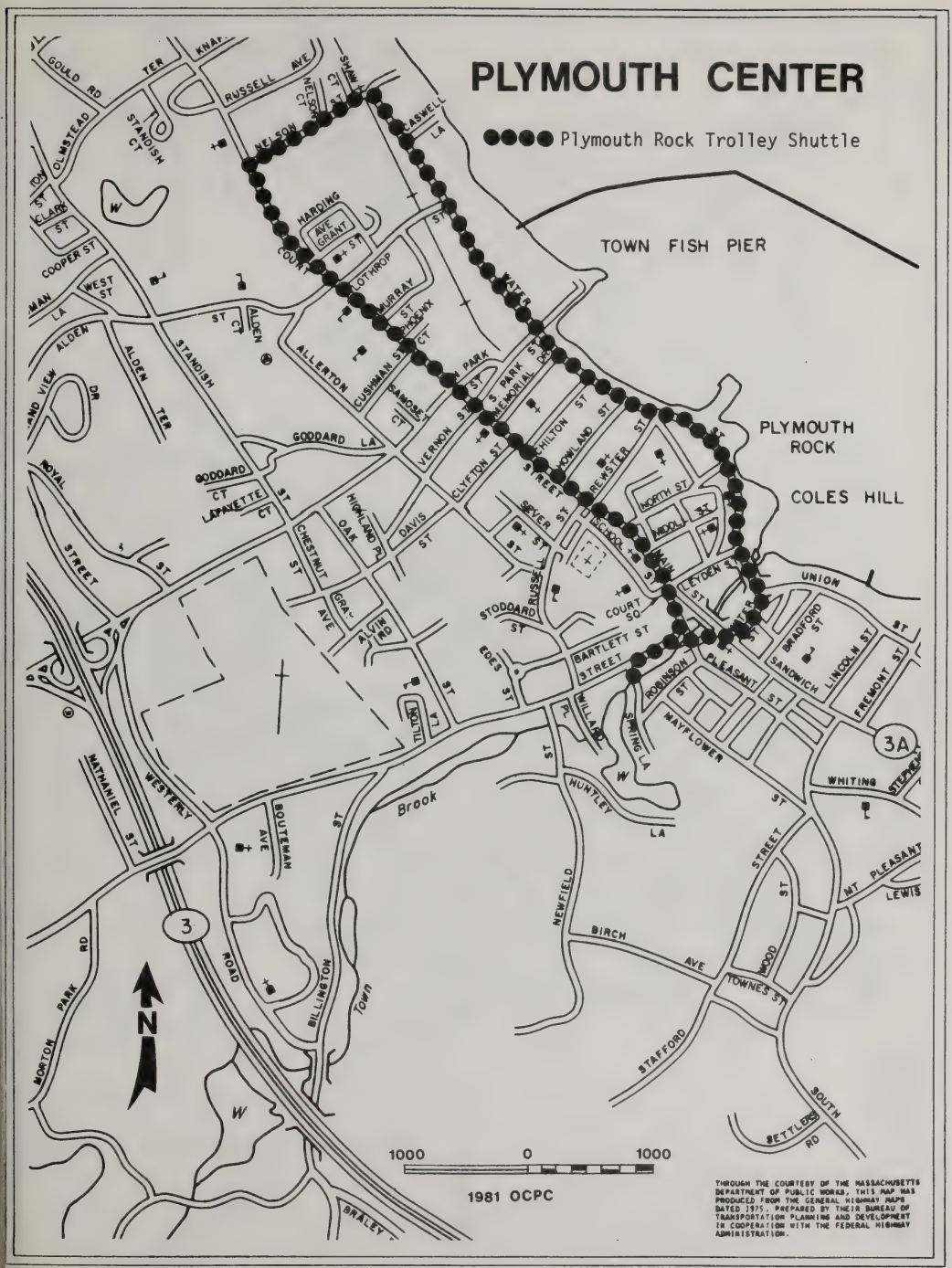
PLYMOUTH CENTER
Plymouth Rock Trolley Shuttle
TOWN FISH PIER
PLYMOUTH ROCK
COLES HILL
GOULD RD
TER
KNAP
RUSSELL AVE
NELSON CT
SHAW
CASWELL LA
STANDISH CT
OLMSTEAD
CLARK ST
COOPER ST
HARDING AVE
GRANT ST
COURT
LOTHROP ST
MURRAY ST
PHOENIX CT
WEST ST
ALDEN
STANDISH
ALDEN TER
ALLERTON
CUSHMAN ST
RAMONA CT
VERNON ST
PARK ST
S PARK ST
MEMORIAL DR
WATER ST
CHILTON ST
HOWLAND ST
CLIFTON ST
REWSTER ST
STREET
GODDARD LA
GODDARD CT
LAFAYETTE CT
ROYAL
STREET
HIGHLAND PL
OAK
DAVIS ST
CHESTNUT ST
GRAY AVE
ALVIN RD
SEVER ST
SCHOOL
NORTH ST
MIDDLE ST
LEYDEN ST
UNION
STODDARD ST
RUSSELL
COURT SQ
BARTLETT ST
STREET
EDES ST
TILDEN
WILLARD PL
ROBINSON ST
PLEASANT ST
BRADFORD ST
SANDWICH
LINCOLN ST
FREMONT ST
MAYFLOWER
SPRING LA
WHITING
3A
MATHANIEL ST
WESTERLY
BOUTEMAN AVE
Brook
HUNTLEY LA
NEWFIELD
BIRCH AVE
STREET
WOOD ST
MT PLEASANT
LEWIS
TOWNES ST
STAFFORD
SOUTH
SETTLERS RD
3
ROAD
BILLINGTON
Town
MORTON PARK RD
N
1000
0
1000
1981 OCPC
BRALEY
THROUGH THE COURTESY OF THE MASSACHUSETTS DEPARTMENT OF PUBLIC WORKS, THIS MAP WAS PRODUCED FROM THE GENERAL HIGHWAY MAPS DATED 1975. PREPARED BY THEIR BUREAU OF TRANSPORTATION PLANNING AND DEVELOPMENT IN COOPERATION WITH THE FEDERAL HIGHWAY ADMINISTRATION.

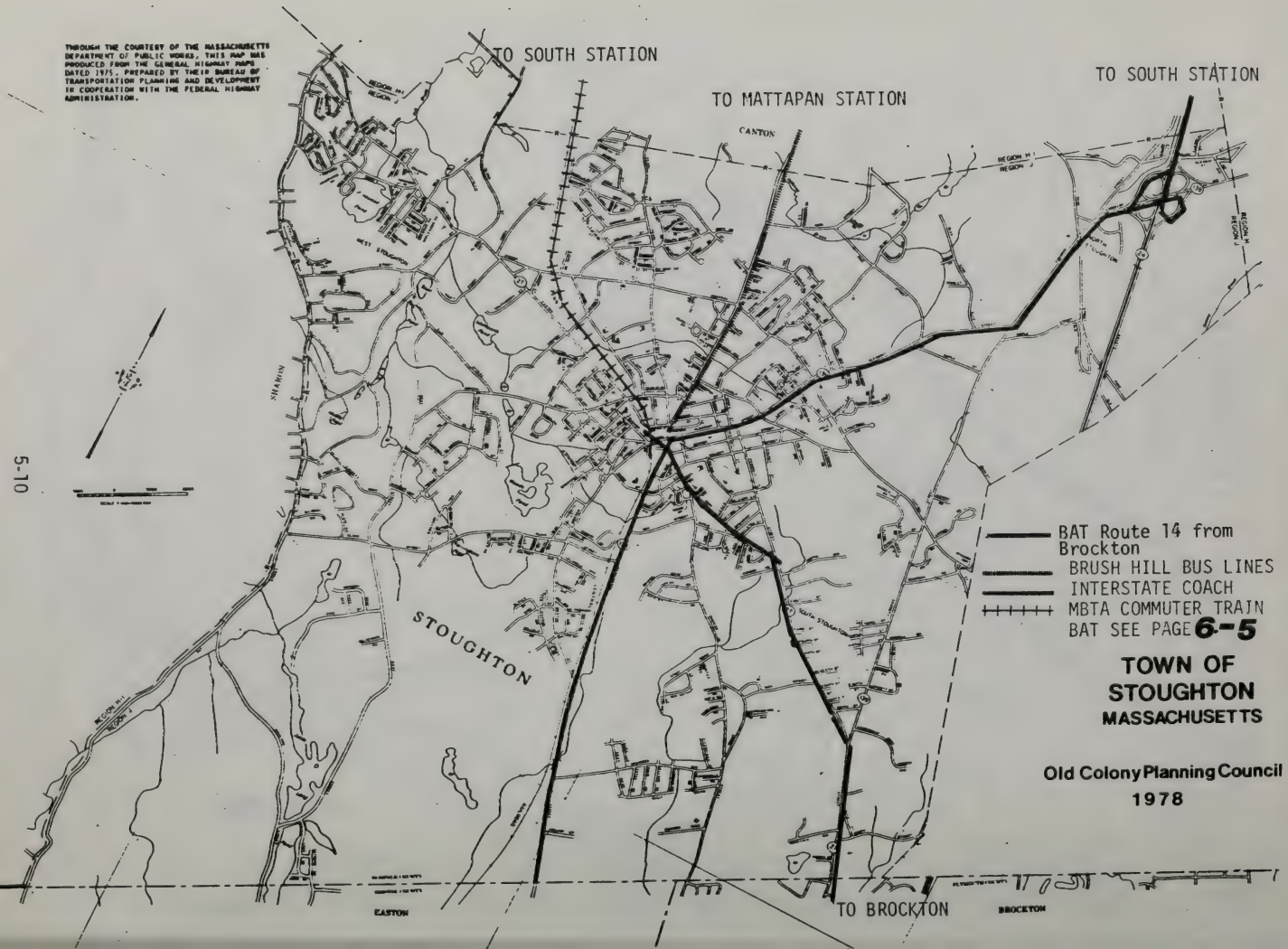
THROUGH THE COURTESY OF THE MASSACHUSETTS DEPARTMENT OF PUBLIC WORKS, THIS MAP WAS PRODUCED FROM THE GENERAL HIGHWAY MAPS DATED 1975. PREPARED BY THEIR BUREAU OF TRANSPORTATION PLANNING AND DEVELOPMENT IN COOPERATION WITH THE FEDERAL HIGHWAY ADMINISTRATION.
TO SOUTH STATION
TO MATTAPAN STATION
TO SOUTH STATION
CANTON
STOUGHTON
EASTON
TO BROCKTON
BROCKTON
BAT Route 14 from Brockton
BRUSH HILL BUS LINES
INTERSTATE COACH
MBTA COMMUTER TRAIN
BAT SEE PAGE 6-5
TOWN OF STOUGHTON
MASSACHUSETTS
Old Colony Planning Council
1978

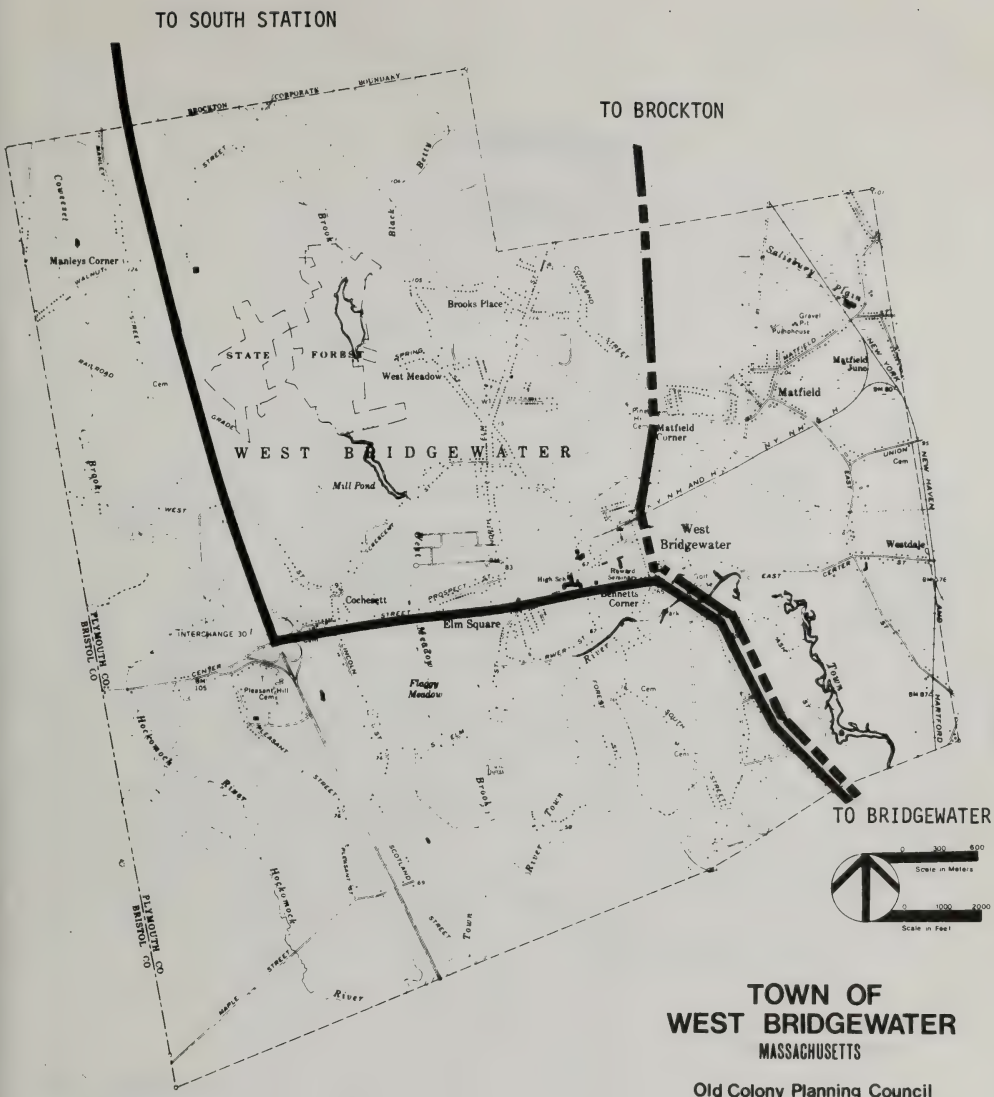

TOWN OF WEST BRIDGEWATER

MASSACHUSETTS

Old Colony Planning Council

1978

BAYSTATE COMMUTER BUS LINE

BAT BROCKTON-BRIDGEWATER STATE

Carey's Bus Lines
Hudson Bus Lines

TOWN OF WHITMAN
MASSACHUSETTS

Old Colony Planning Council
1978

VI. BUS SCHEDULE AND FARE INFORMATION BY CARRIER

Bay State Commuter Line
Telephone 583-2225
Middleboro-Bridgewater-W. Bridgewater-Boston
Schedule Effective 11/13/84

MONDAY THROUGH FRIDAY

Leave Middleboro	Leave W. Bridgewater
6:05 A.M.	5:37 A.M.
6:35 A.M.	6:25 A.M.
7:00 A.M.	6:50 A.M.
7:30 A.M.	7:05 A.M.
9:30 A.M.	7:30 A.M.
3:30 P.M.	8:00 A.M.
	10:00 A.M.
	4:00 P.M.

Leave Bridgewater	Leave Rt. 106 & 24 Commuter Lot
5:30 A.M.	5:43 A.M.
6:15 A.M.	6:30 A.M.
6:40 A.M.	7:10 A.M.
6:55 A.M.	8:05 A.M.
7:20 A.M.	10:05 A.M.
7:50 A.M.	
9:50 A.M.	
3:50 P.M.	

Leave State Farm	
9:40 A.M.	3:40 P.M.

Leave Elm Square, West Bridgewater	
5:40 A.M.	7:32 A.M.
6:25 A.M.	8:02 A.M.
6:27 A.M.	10:02 A.M.
6:52 A.M.	4:02 P.M.
7:07 A.M.	

Leave Park Square		Leave So. Station	
8:05 A.M.		8:15 A.M.	
12:15 P.M.	via Stou.	12:30 P.M.	via Stou.
3:40 P.M.		3:50 P.M.	
4:10 P.M.		4:20 P.M.	
4:30 P.M.*		4:45 P.M.*	
4:55 P.M.		5:10 P.M.	
5:10 P.M.		5:20 P.M.	
5:30 P.M.		5:45 P.M.	
6:20 P.M.	via Stou.	6:30 P.M.	via Stou.

*This trip will operate as far as Fox Run in Bridgewater only.
Smoking is not permitted aboard any bus serving this schedule

SATURDAY

Leave Middleboro	Leave State Farm
9:15 A.M.**	9:25 A.M.**
12:15 P.M.***	3:40 P.M.
3:30 P.M.	

Leave Bridgewater	Leave W. B'Water
9:35 A.M.**	9:45 A.M.**
12:35 P.M.***	12:45 P.M.***
3:50 P.M.	4:00 P.M.

Leave Park Square	Leave South Station
10:45 A.M.	11:00 A.M.
5:10 P.M.	5:30 P.M.

Leave South Shore Plaza
2:15 P.M.
5:45 P.M.

SUNDAY

Leave Middleboro	Leave State Farm
9:15 A.M.	9:25 A.M.

Leave Bridgewater	Leave W. Bridgewater
9:35 A.M.	9:45 A.M.

Leave Park Square	Leave South Station
8:15 P.M.	8:30 P.M.

**These schedules stop at
South Shore Plaza, Braintree

*** To South Shore Plaza only

HOLIDAY POLICY

No Service on the following: New Years, Memorial Day, July 4th, Labor Day, Columbus Day, Veterans' Day, Thanksgiving Day, Christmas Day.

Saturday Schedules will be operated on Washington's Birthday and Patriots Day.

MAJOR DEPARTURE POINTS

MIDDLEBORO
Main Street at Town Hall

STATE FARM
On Titicut at Alden Square

BRIDGEWATER
Bedford and Summer Streets

WEST BRIDGEWATER
Main and River Streets (Monument)

ELM SQUARE, WEST BRIDGEWATER
Central and Elm Streets

PARK SQUARE (BOSTON)
Corner of Stuart Street & Arlington
(Front of Univ. of Mass. Bldg.)

SOUTH STATION
Corner Beach Street & Atlantic Avenue

SOUTH SHORE PLAZA (BRAINTREE)
Front Door Filenes

FARES

	Cash	10 Ride
Middleboro-Boston	$3.25	$28.50
Middleboro-Braintree	$3.00	-
State Farm-Boston	$3.00	$27.50
State Farm-Braintree	$2.75	-
Bridgewater-Boston	$2.75	$25.00
Bridgewater-Braintree	$2.50	
W. Bridgewater-Boston	$2.50	$22.50
W. Bridgewater-Braintree	$2.25	

BLOOM BUS LINES
Boston- Easton- Taunton
Telephone 822-1991
Schedule Effective 12/1/84

BLOOM BUS LINES

LIGHT TYPE = A.M. **BOLD TYPE = P.M.**

TAUNTON — RAYNHAM — BOSTON — Monday thru Friday

*Denotes City Hall

		6:25		6:50								
Taunton Lv →	*6:00	6:10	6:35	*7:00	7:05	*7:15	7:20	9:00	11:00	1:30	3:30	6:05	9:00
Raynham Lv		6:18	6:43		7:13		7:28	9:08	11:08	1:38	3:38	6:13	9:08
Boston Tw Arr		7:15	7:45		8:00		8:15	10:00	12:00	2:30	4:30	7:05	10:00

BOSTON — RAYNHAM — TAUNTON — Monday thru Friday

*Denotes City Hall

				4:30	5:00			
Boston Lv →	8:00	10:00	12:01	2:30	4:45	5:15	7:15	10:00
Raynham Arr	8:50	10:50	12:50	3:20	5:35	6:05	8:05	10:50
Taunton Arr	9:00	11:00	1:00	3:30	*5:45	*6:15	8:15	11:00

TAUNTON — RAYNHAM — BOSTON — Saturdays and Holidays

Lv Taunton	9:00	11:00	1:30	3:30	8:05

BOSTON — RAYNHAM — TAUNTON — Saturdays and Holidays

Lv Boston	10:00	12:01	2:30	4:45	7:15

TAUNTON — RAYNHAM — BOSTON — Sunday

Lv Taunton	9:00	3:30	6:05

BOSTON — RAYNHAM — TAUNTON — Sunday

Lv Boston	10:00	4:45	7:15

TAUNTON — NORTON — MANSFIELD — Monday thru Friday

Lv Taunton	6:00	2:45

MANSFIELD — NORTON — TAUNTON — Monday thru Friday

Lv Mansfield	6:40	3:45

TAUNTON — FALL RIVER — Monday thru Friday

Lv Taunton	5:20	12:45	6:05

FALL RIVER — TAUNTON — Monday thru Friday

Lv Fall River	6:00	1:30	7:00

TAUNTON — MIDDLEBORO — TAUNTON — Monday thru Friday

Lv Taunton		3:00
Lv Middleboro	**8:30	**3:30

** Denotes Connection to Boston

EASTON: All trips between Taunton and Boston will pick-up and discharge passengers at Michaelson's Farm, Rt. 138 & 106.

FARES: $2.15 one way, $4.00 round trip

BROCKTON AREA TRANSIT (BAT)
Telephone 580-1170

Current fares through March 1985

Fare Structure	In Brockton or Stoughton	Brockton to Stoughton
Adults	50¢	75¢
Senior Citizens	25¢	35¢
Under 12	25¢	35¢
Under 5	Free	Free

Free Transfers in City Center, good for 1 hour but not valid for return trip

Ashmont	Adults	Elderly & Handicapped
Brockton to Avon	50¢	25¢
Brockton to Randolph	75¢	35¢
Brockton to Milton	75¢	35¢
Brockton to Ashmont	$1.00	50¢
Avon to Randolph	50¢	25¢
Avon to Milton	75¢	35¢
Avon to Ashmont	90¢	45¢

Riders Club Card - $15.00 to ride free all month in Brockton and a 50¢ reduction to Ashmont.

Ashmont Commuter Book - $10.00 for 12 rides

BAT does not offer service on the following holidays:

New Years Day, Memorial Day, July 4th, Labor Day, Columbus Day, Veterans Day, Thanksgiving Day, Christman Day

Bridgewater State College Shuttle

The Bridgewater State College bus service running to Shaw's on Route 28 in Brockton and the College campus shuttle are free of charge to passengers. Please note that these routes operate only at times when Bridgewater State College is in session.

buy a Riders club card

Downtown at:
- Brockton Credit Union
  68 Legion Parkway and 25 Crescent St.
- Brockton Savings Bank - 1 N. Main St.
- People's Savings Bank - 221 Main St.
- Plymouth Home National Bank - 34 School St.
- Security Federal Savings - 40 Legion Parkway
- Shawmut First County Bank - 90 Main St.

In Campello at:
- Shawmut First County Bank - 1098 Main St.

On East Side at:
- People's Savings Bank - 747 Centre St.
- Security Federal Savings - 656 Crescent St.

On West Side at:
- People's Savings Bank - West Shopping Center and Westgate Mall
- Security Federal Savings - West Side Shopping Center

and
- Fischer's Market - 1123 N. Main St.
- Massasoit Community College Bookstore
- Tex Barry's - 250 Main St.

A **Riders club card** worth 50¢ every time you ride **bat.** For $15 a month you ride free in Brockton and Stoughton and get a 50¢ reduction on Ashmont. Regular riders save 25%-40%, or $5 to $25 a month.

A **Riders club card** is good for one month. You must get a new card each month.

Save on auto insurance.

Buy a **Riders club card** at least 11 out of 12 months during the year and save 10% on your automobile property damage and collision coverage. Save at least 8 cards and have evidence of purchase of the other 3. See your insurance agent or call **bat** for details.

bat Commuter book

The **bat Commuter book** gives you 12 rides on Ashmont for $10. That's 83¢ a trip, a 17% savings. A **bat Commuter book** is good for an entire year, so you save even if you are only an occasional rider.

Commuter books are always on sale at participating merchants. These community-spirited businesses are listed below.

Commuter books are sold:

Downtown at:
- Tex Barry's - 250 Main St.
- Dunnington Super Drug Stores - 109 Main St.

In Montello at:
- Montello News - 829 N. Main St.
- Fischer's Market - 1123 N. Main St.
- Dunnington Super Drug Stores - 190 Oak St.

On West Side at:
- Dunnington Super Drug Stores - 735 Belmont St. and 390 Pleasant St.

On East Side at:
- Dunnington Super Drug Stores - 718 Crescent St. and 599 Centre St.

Don't lose the card.

A lost card can't be replaced because someone might find it and use it. If you lose your card, you must pay your fare in cash until next month.

Buy a **Riders club card** at any of the banks listed at right; cards go on sale ten days before the month begins.

Brockton Area Transit (BAT)
Brockton City Routes

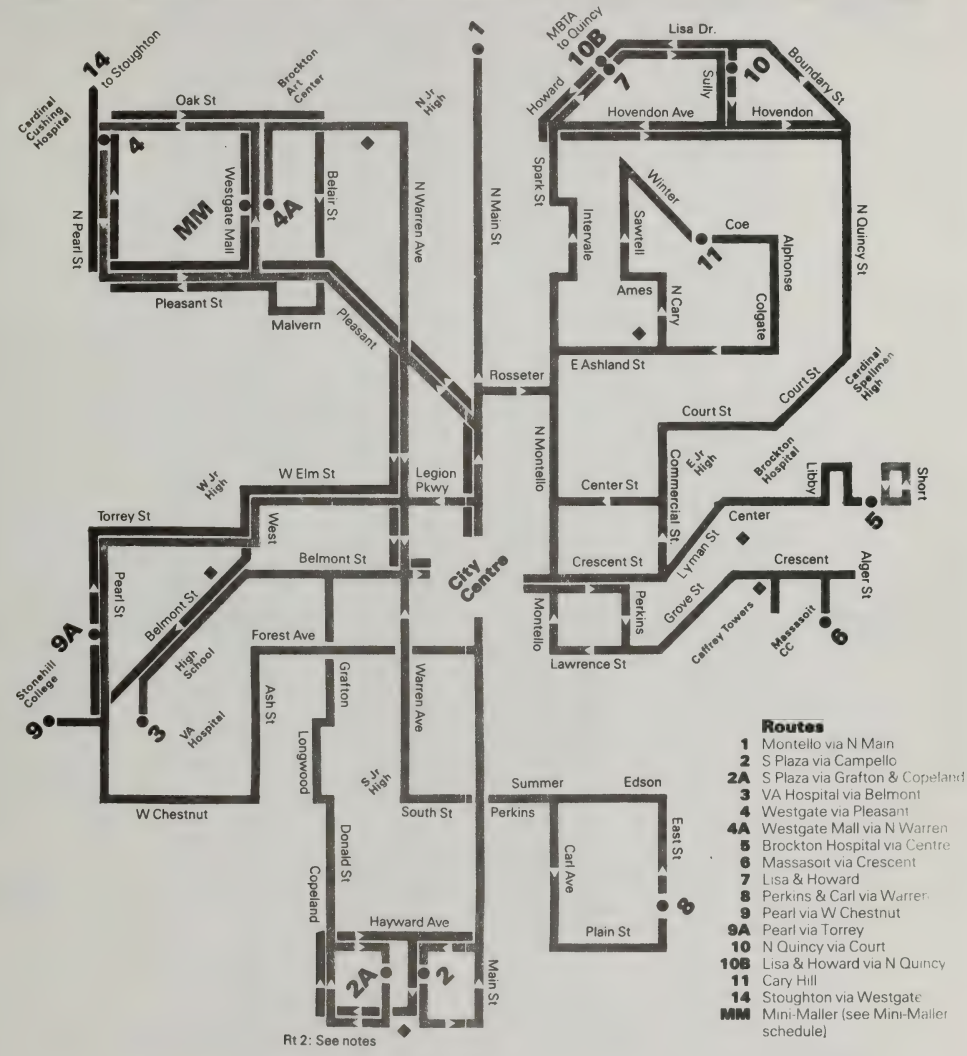

Routes

- **1** Montello via N Main
- **2** S Plaza via Campello
- **2A** S Plaza via Grafton & Copeland
- **3** VA Hospital via Belmont
- **4** Westgate via Pleasant
- **4A** Westgate Mall via N Warren
- **5** Brockton Hospital via Centre
- **6** Massasoit via Crescent
- **7** Lisa & Howard
- **8** Perkins & Carl via Warren
- **9** Pearl via W Chestnut
- **9A** Pearl via Torrey
- **10** N Quincy via Court
- **10B** Lisa & Howard via N Quincy
- **11** Cary Hill
- **14** Stoughton via Westgate
- **MM** Mini-Maller (see Mini-Maller schedule)

◆ Shopping Centers

Brockton Area Transit (BAT)
Brockton City Weekday Schedule as of 10/1/84

Brockton	Monday–Friday														
Routes	**1**	**2**	**2A**	**3**	**4**	**4A**	**5**	**6**	**7**	**8**	**9**	**9A**	**10**	**10B**	**11**
Leave City Centre	6:00	6:00		6:00	6:00	6:00	6:00	6:00	6:00	6:00			6:00		
	6:40	6:40		6:40	6:40	6:40	6:40	6:40	6:40	6:40	6:40		6:40		6:40
	7:00	7:00		7:00	7:00	7:00	7:00	7:00		7:00				7:00	
	7:20	7:20	7:20	7:20	7:20	7:20	7:20	7:20	7:20	7:20	7:20		7:20		7:20
	7:40	7:40		7:40	7:40	7:40	7:40	7:40		7:40				7:40	
	8:00	8:00	8:00	8:00	8:00	8:00	8:00	8:00	8:00	8:00	8:00		8:00		8:00
	8:20	8:20		8:20	8:20	8:20	8:20	8:20		8:20				8:20	
	8:40	8:40	8:40	8:40	8:40	8:40	8:40	8:40	8:40	8:40	8:40		8:40		8:40
	9:00	9:00		9:00	9:00	9:00	9:00	9:00		9:00				9:00	
	9:20	9:20	9:20	9:20	9:20	9:20	9:20	9:20	9:20	9:20	9:20		9:20		9:20
	10:00	10:00	10:00	10:00	10:00	10:00	10:00	10:00	10:00	10:00		10:00	10:00		10:00
	10:40	10:40	10:40	10:40	10:40	10:40	10:40	10:40	10:40	10:40	10:40		10:40		10:40
	11:20	11:20	11:20	11:20	11:20	11:20	11:20	11:20	11:20	11:20		11:20	11:20		11:20
	12:00	12:00	12:00	12:00	12:00	12:00	12:00	12:00	12:00	12:00	12:00		12:00		12:00
	12:40	12:40	12:40	12:40	12:40	12:40	12:40	12:40	12:40	12:40		12:40	12:40		12:40
	1:20	1:20	1:20	1:20	1:20	1:20	1:20	1:20	1:20	1:20	1:20		1:20		1:20
	1:40	1:40		1:40	1:40	1:40	1:40	1:40		1:40				1:40	
	2:00	2:00	2:00	2:00	2:00	2:00	2:00	2:00	2:00	2:00		2:00	2:00		2:00
	2:20	2:20		2:20	2:20	2:20	2:20	2:20		2:20				2:20	
	2:40	2:40	2:40	2:40	2:40	2:40	2:40	2:40	2:40	2:40	2:40		2:40		2:40
	3:00	3:00		3:00	3:00	3:00	3:00	3:00		3:00				3:00	
	3:20	3:20	3:20	3:20	3:20	3:20	3:20	3:20	3:20	3:20		3:20	3:20		3:20
	3:40	3:40		3:40	3:40	3:40	3:40	3:40		3:40				3:40	
	4:00	4:00	4:00	4:00	4:00	4:00	4:00	4:00	4:00	4:00	4:00		4:00		4:00
	4:20	4:20		4:20	4:20	4:20	4:20	4:20		4:20				4:20	
	4:40	4:40	4:40	4:40	4:40	4:40	4:40	4:40	4:40	4:40	4:40		4:40		4:40
	5:00	5:00		5:00	5:00	5:00	5:00	5:00		5:00				5:00	
	5:20	5:20	5:20	5:20	5:20	5:20	5:20	5:20	5:20	5:20	5:20		5:20		5:20
	5:40	5:40		5:40	5:40	5:40	5:40	5:40		5:40				5:40	
	6:00	6:00		6:00	6:00	6:00	6:00	6:00		6:00				6:00	
	6:40	6:40		6:40	6:40	6:40	6:40	6:40		6:40				6:40	
	7:20	7:20		7:20	7:20	7:20	7:20	7:20		7:20				7:20	
	8:00	8:00		8:00	8:00	8:00	8:00	8:00		8:00				8:00	
	8:40	8:40		8:40	8:40	8:40	8:40	8:40		8:40				8:40	
Leave end of line	6:20	6:20		6:20	6:20	6:20	6:20	6:20	6:20	6:20			6:20		
	7:00	7:00	7:00	7:00	7:00	7:00	7:00	7:00	7:00	7:00	7:00		7:00		7:00
	7:20	7:20		7:20	7:20	7:20	7:20	7:20		7:20				7:20	
	7:40	7:40	7:40	7:40	7:40	7:40	7:40	7:40	7:40	7:40	7:40		7:40		7:40
	8:00	8:00		8:00	8:00	8:00	8:00	8:00		8:00				8:00	
	8:20	8:20	8:20	8:20	8:20	8:20	8:20	8:20	8:20	8:20	8:20		8:20		8:20
	8:40	8:40		8:40	8:40	8:40	8:40	8:40		8:40				8:40	
	9:00	9:00	9:00	9:00	9:00	9:00	9:00	9:00	9:00	9:00	9:00		9:00		9:00
	9:40	9:40	9:40	9:40	9:40	9:40	9:40	9:40	9:40	9:40	9:40		9:40		9:40
	10:20	10:20	10:20	10:20	10:20	10:20	10:20	10:20	10:20	10:20		10:20	10:20		10:20
	11:00	11:00	11:00	11:00	11:00	11:00	11:00	11:00	11:00	11:00	11:00		11:00		11:00
	11:40	11:40	11:40	11:40	11:40	11:40	11:40	11:40	11:40	11:40		11:40	11:40		11:40
	12:20	12:20	12:20	12:20	12:20	12:20	12:20	12:20	12:20	12:20	12:20		12:20		12:20
	1:00	1:00	1:00	1:00	1:00	1:00	1:00	1:00	1:00	1:00		1:00	1:00		1:00
	1:40	1:40	1:40	1:40	1:40	1:40	1:40	1:40	1:40	1:40	1:40		1:40		1:40
	2:00	2:00		2:00	2:00	2:00	2:00	2:00		2:00				2:00	
	2:20	2:20	2:20	2:20	2:20	2:20	2:20	2:20	2:20	2:20		2:20	2:20		2:20
	2:40	2:40		2:40	2:40	2:40	2:40	2:40		2:40				2:40	
	3:00	3:00	3:00	3:00	3:00	3:00	3:00	3:00	3:00	3:00	3:00		3:00		3:00
	3:20	3:20		3:20	3:20	3:20	3:20	3:20		3:20				3:20	
	3:40	3:40	3:40	3:40	3:40	3:40	3:40	3:40	3:40	3:40		3:40	3:40		3:40
	4:00	4:00		4:00	4:00	4:00	4:00	4:00		4:00				4:00	
	4:20	4:20	4:20	4:20	4:20	4:20	4:20	4:20	4:20	4:20	4:20		4:20		4:20
	4:40	4:40		4:40	4:40	4:40	4:40	4:40		4:40				4:40	
	5:00	5:00	5:00	5:00	5:00	5:00	5:00	5:00	5:00	5:00	5:00		5:00		5:00
	5:20	5:20		5:20	5:20	5:20	5:20	5:20		5:20				5:20	
	5:40	5:40		5:40	5:40	5:40	5:40	5:40	5:40	5:40	5:40		5:40		
	6:20	6:20		6:20	6:20	6:20	6:20	6:20		6:20				6:20	
	7:00	7:00		7:00	7:00	7:00	7:00	7:00		7:00				7:00	
	7:40	7:40		7:40	7:40	7:40	7:40	7:40		7:40				7:40	
	8:20	8:20		8:20	8:20	8:20	8:20	8:20		8:20				8:20	

Brockton Area Transit (BAT)
Brockton City Schedule
Saturday Only

Brockton	Saturday										
Routes	**1**	**2**	**3**	**4**	**4A**	**5**	**6**	**7**	**8**	**10**	**11**
Leave City Centre	7:20	7:20	7:20	7:20	7:20	7:20	7:20	7:20	7:20	7:20	
	8:00	8:00	8:00	8:00	8:00	8:00	8:00	8:00	8:00	8:00	
	8:40	8:40	8:40	8:40	8:40	8:40	8:40	8:40	8:40	8:40	
	9:20	9:20	9:20	9:20	9:20	9:20	9:20	9:20	9:20	9:20	
	10:00	10:00	10:00	10:00	10:00	10:00	10:00	10:00	10:00	10:00	10:00
	10:40	10:40	10:40	10:40	10:40	10:40	10:40	10:40	10:40	10:40	10:40
	11:20	11:20	11:20	11:20	11:20	11:20	11:20	11:20	11:20	11:20	11:20
	12:00	12:00	12:00	12:00	12:00	12:00	12:00	12:00	12:00	12:00	12:00
	12:40	12:40	12:40	12:40	12:40	12:40	12:40	12:40	12:40	12:40	12:40
	1:20	1:20	1:20	1:20	1:20	1:20	1:20	1:20	1:20	1:20	1:20
	2:00	2:00	2:00	2:00	2:00	2:00	2:00	2:00	2:00	2:00	2:00
	2:40	2:40	2:40	2:40	2:40	2:40	2:40	2:40	2:40	2:40	2:40
	3:20	3:20	3:20	3:20	3:20	3:20	3:20	3:20	3:20	3:20	3:20
	4:00	4:00	4:00	4:00	4:00	4:00	4:00	4:00	4:00	4:00	4:00
	4:40	4:40	4:40	4:40	4:40	4:40	4:40	4:40	4:40	4:40	4:40
	5:20	5:20	5:20	5:20	5:20	5:20	5:20	5:20	5:20	5:20	5:20
	6:00	6:00	6:00	6:00	6:00	6:00	6:00	6:00	6:00	6:00	
Leave end of line	7:40	7:40	7:40	7:40	7:40	7:40	7:40	7:40	7:40	7:40	
	8:20	8:20	8:20	8:20	8:20	8:20	8:20	8:20	8:20	8:20	
	9:00	9:00	9:00	9:00	9:00	9:00	9:00	9:00	9:00	9:00	
	9:40	9:40	9:40	9:40	9:40	9:40	9:40	9:40	9:40	9:40	
	10:20	10:20	10:20	10:20	10:20	10:20	10:20	10:20	10:20	10:20	10:20
	11:00	11:00	11:00	11:00	11:00	11:00	11:00	11:00	11:00	11:00	11:00
	11:40	11:40	11:40	11:40	11:40	11:40	11:40	11:40	11:40	11:40	11:40
	12:20	12:20	12:20	12:20	12:20	12:20	12:20	12:20	12:20	12:20	12:20
	1:00	1:00	1:00	1:00	1:00	1:00	1:00	1:00	1:00	1:00	1:00
	1:40	1:40	1:40	1:40	1:40	1:40	1:40	1:40	1:40	1:40	1:40
	2:20	2:20	2:20	2:20	2:20	2:20	2:20	2:20	2:20	2:20	2:20
	3:00	3:00	3:00	3:00	3:00	3:00	3:00	3:00	3:00	3:00	3:00
	3:40	3:40	3:40	3:40	3:40	3:40	3:40	3:40	3:40	3:40	3:40
	4:20	4:20	4:20	4:20	4:20	4:20	4:20	4:20	4:20	4:20	4:20
	5:00	5:00	5:00	5:00	5:00	5:00	5:00	5:00	5:00	5:00	5:00
	5:40	5:40	5:40	5:40	5:40	5:40	5:40	5:40	5:40	5:40	

Route 12 Service from Campello - Mon. - Friday

Leave Plain Street for City Centre
via Main Street

5:00 am
5:25 am
5:45 am
9:40 pm
10:40 pm
11:40 pm

Route 12 Service from Campello - Saturday

Leave Plain Street for City Centre
via Main Street

5:05 am
5:45 am
6:25 am
7:20 pm
8:00 pm
10:00 pm
11:50 pm

Notes

Route 1: For Montello take Bus 12 (Ashmont) weekdays from 5:20 pm.

Route 2: At 6:20 am, bus exits South Plaza via Copeland St. & Hayward Ave. to Main St.

Route 9: Before 1:20 pm outbound to Stonehill College via W. Chestnut St.; inbound via Torrey St. From 1:20 pm outbound via Torrey; inbound via W. Chestnut St.

Route 9A: Serves West Shopping Center both inbound and outbound. Serves Manley St. at 3:20 pm.

Westgate Mall: Routes 4, 4A, 14 and MM stop at Mr. Donut/Child World. Routes 4, 14, and MM stop at Jordan Marsh.

Brockton Industrial Park: Take Route 9

Stonehill College: Take Route 9

Easton Industrial Park: Take Route 9 outbound at 6:40 am & 7:20 am, inbound at 4:20 pm & 5:00 pm.

Brockton Area Transit (BAT)
Sunday Service Schedule
Schedule Effective 11/25/84

Brockton Sunday

Routes 1, 2, 3, 4, 4A, 5, 6

Leave City Centre	Leave end of line	
10:40	11:00	NO Rt. 1
11:20	11:40	
12:00	12:20	
12:40	1:00	
1:20	1:40	
2:00	2:20	
2:40	3:00	
3:20	3:40	
4:00	4:20	
4:40	5:05	
5:20	5:40	
6:00		

Ashmont Sunday

Leave Plain St. via Main St.	Leave City Centre	Leave Ashmont
10:30	10:40 E	11:20 E
	11:20	12:00
	12:00	12:40
	12:40 E	1:20 E
	1:20	2:00
	2:00	2:40
	2:40 E	3:20 E
	3:20	4:00
	4:00	4:40
	4:40 E	5:20 E
	5:20	C 6:00
	6:00	C 6:40

Notes:

Route 1: For Montello take Bus 12 (Asnmont). Leave End of Line times are the estimated times that the Ashmont bus will reach the Brockton/Avon city line after leaving Ashmont.

Route 6: End of line is always Alger St. Bus does not enter Massasoit College.

Avon: Route 12 buses leave Avon Square approximately 10 minutes after leaving Brockton City Centre and approximately 25 minutes after leaving Ashmont.

E: through Avon via East Main Street. all other Ashmont buses use West Main Street.

Westgate Mall: Route 4 stops at Jordan Marsh and Mr. Donut. Route 4A stops at Mr. Donut.

C: After arriving at City Centre, these Ashmont buses proceed to Plain Street via Main Street.

Routes

1 Montello via N. Main
2 S Plaza via Campello
3 VA Hospital via Belmont
4 Westgate via Pleasant
4A Westgate Mall via N. Warren
5 Brockton Hospital via Centre
6 Massasoit via Crescent
12 Ashmont

Information: 580-1170

Brockton Area Transit(BAT)

Location of Bus Stop signs and locations

DON'T MISS THE BUS ...USE BUS STOPS

BAT has installed new bus stop signs on these busy streets:

BELMONT STREET
CENTRE STREET
COMMERCIAL STREET
CRESCENT STREET
GROVE STREET
MAIN AND NORTH MAIN STREET
NORTH MONTELLO STREET
OAK STREET
PERKINS AVENUE
PLEASANT STREET
WARREN AND
NORTH WARREN AVENUE

To catch a bus on one of these streets, please stand at a BAT bus stop sign—you will find them on telephone poles. If the signs are on the opposite side of the street, stand across from one.

When you want to get off the bus on one of these streets, signal the driver by pushing the buzzer—he will stop the bus at the next bus stop sign.

Bus stop signs are intended to help the driver see you so that you don't miss the bus. Also, by limiting the number of times the bus has to stop, BAT will stay on schedule and get you where you want to go sooner.

On other streets, BAT will continue its present flag-stop policy and will stop at any safe location.

Whenever you want to get on a BAT bus, signal the driver by raising your arm as the bus approaches.

20MH7-84

Effective January 1, 1983

bat Mini-Maller

Monday-Saturday

Leave Mall Entrance
for Col. Bell Drive

10:20
11:00
11:40
12:20
1:00
1:40
2:20
3:00
3:40
4:20
5:00

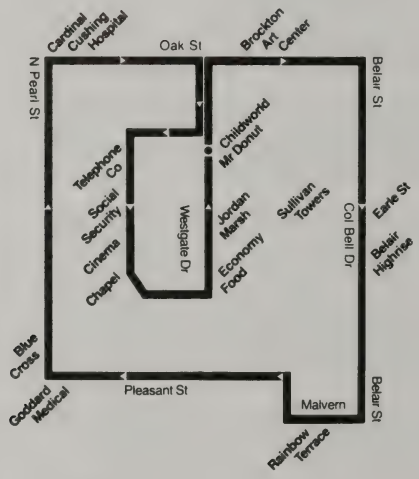

Fares*

Adults	25¢
Senior Citizens	10¢
Under 12	10¢
Under 5	free

Information: 580-1170

14 Stoughton via Westgate Mall

Monday–Saturday

Leave Brockton City Center	Leave Westgate Mall to Cobbs Corner	Leave Cobbs Corner to Westgate
G 6:00		G 6:50
	G 7:20	G 8:00
	G 8:40	G 9:20 CC
	10:20	11:00
	11:40	G 12:20
	1:00	1:40
G 1:20	G 1:30	G 2:20
	G 3:00	G 3:40 CC
	G 3:40	4:20
	5:00	G 5:40
	G 6:20	7:00

G: via Goddard Hospital
CC: to Brockton City Center

Notes

Westgate Mall: Rt. 14 stops at Jordan Marsh and Mr. Donut/Child World.

Downtown Brockton: Free transfer at Westgate Mall to or from City Centre via Rts. 4 and 4A.

Cardinal Cushing Hospital: Buses traveling from Stoughton to Brockton enter Cardinal Cushing Hospital only on request. From Brockton to Stoughton all buses enter Cardinal Cushing Hospital.

No Sunday or Holiday Service.

Information: 580-1170

Brockton Area Transit (BAT)
Brockton-Ashmont
Schedule Effective 3/12/84

Ashmont Monday–Friday

Leave Plain St. via Main St.	Leave Brockton City Centre	Leave Ashmont T Station
4:55 AM	5:10 AM	E 6:00 AM
5:25	5:40	6:20
5:45	6:00	7:00
	6:20 X	E 7:20
	6:35	7:40
	6:35 X	8:00
	E 6:40	8:20
	6:55 X	8:40
	7:00	9:00
	7:15 X	E 9:20
	7:20	9:40
	7:35 X	10:00
	7:40	10:20
	7:55 X	11:00
	8:00	E 11:40
	8:20	12:20 PM
	8:40 X	1:00
	E 8:40	1:40
	9:00	E 2:20
	9:20	3:00
	10:00	3:20
	E 10:40	3:40
	11:20	4:00
	12:00 PM	4:20
	E 12:40	4:30 X
	1:20	E 4:40
	2:00	4:50 X
	2:20	5:00
	E 2:40	5:10 X
	3:00	5:15
	3:20	5:30 X
	3:40	5:40
	4:00	5:50 X
	4:20	6:00
	E 4:40	6:10 X
	5:00	E 6:20
	5:20	6:40
	5:40	7:00
	6:00	7:40
	E 6:40	8:20 C
	E 7:20	E 9:00 C
	8:00	9:40 C
	8:40	10:40 C
9:40 PM	E 9:45	E 11:40 C
10:40	10:45	12:50 AM C
11:40	11:45	

Ashmont Saturday

Leave Plain St. via Main St.	Leave Brockton City Centre	Leave Ashmont T Station
5:05 AM	5:20 AM	6:20 AM
5:45	6:00	7:00
6:25	6:40	7:40
	7:20	8:20
	8:00	9:00
	E 8:40	E 9:40
	9:20	10:20
	10:00	11:00
	E 10:40	E 11:40
	11:20	12:20 PM
	12:00 PM	1:00
	E 12:40	E 1:40
	1:20	2:20
	2:00	3:00
	E 2:40	E 3:40
	3:20	4:20
	4:00	5:00
	E 4:40	E 5:40 C
	5:20	6:20 C
	E 6:00	7:00 C
7:20 PM	7:25	8:20 C
8:00	E 8:05	9:00 C
10:00	10:05	11:00 C
11:50	11:55	12:50 AM C

Notes

X In the morning **Express** buses leave the **bat** Transfer Centre via Pleasant Street and will stop for passengers on Pleasant Street near Warren Ave., Belmont Ave., Wheeler Ave. and West Street. Look for the Ashmont bus stop sign.

In the afternoon **Express** buses return to the **bat** Transfer Centre via Pleasant Street.

E Through Avon via East Main Street.

C After arriving at City Centre, these buses proceed to Plain Street via Main Street.

Buses leave Avon Square 10 minutes after departure from Brockton and 25 minutes after departure from Ashmont.

No holiday service.

Information: 580-1170

Brockton Area Transit (BAT)
Bridgewater State-Campus Shuttle
Schedule Effective 9/4/84

CAMPUS SHUTTLE - AM:

Leaves Waterford Village	Leaves Great Hill	Leaves Student Union
	7:05	7:10
	7:15	7:20
	7:30	7:35
	7:40	7:45
	7:55	8:00
	8:05	8:10
	8:20	8:25
	8:30	8:35
	8:45	8:50
	8:55	9:00
	9:10	9:15
	9:20	9:25
	9:35	9:40
	9:45	9:50
	10:00	10:05
	10:10	10:15
10:20	10:25	10:30
	10:35	10:40

Leaves Waterford Village	Leaves Great Hill	Leaves Student Union
10:45	10:50	10:55
	11:00	11:05
11:10	11:15	11:20
	11:25	11:30
11:35	11:40	11:45
	11:50	

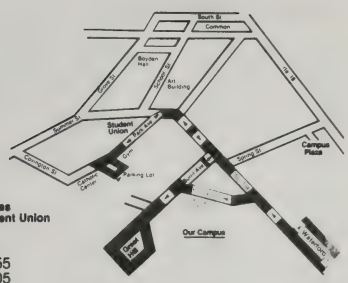

CAMPUS SHUTTLE - PM:

Leaves Student Union	Leaves Great Hill	Leaves Waterford	Leaves Plaza
12:00	12:05	12:10	12:15
12:25	12:30	—	12:35
12:45	12:50	12:55	1:00
1:10	1:15	—	1:20
1:30	1:35	1:40	1:45
1:55	2:00	—	2:05
2:15	2:20	2:25	2:30†
2:40*			
3:20	3:25	3:30	3:35
3:45	3:50	—	3:55
4:05	4:10	4:15	4:20
4:30	4:35	—	4:40
4:50	4:55	5:00	5:05
5:15	5:20	—	5:25
5:35	5:40	5:45	5:50

*Leaving Art Building for Brockton Route
†Out of service

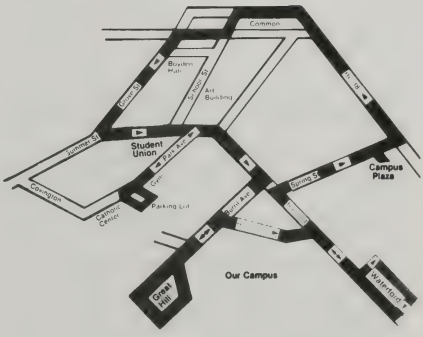

CAMPUS SHUTTLE - EVE:

Leaves Student Union	Leaves Great Hill	Leaves Campus Plaza
6:00	6:05	6:10
6:20	6:25	6:30
6:40	6:45	6:50
7:00	7:05	7:10
8:00	8:05	8:10
8:20	8:25	8:30
8:40	8:45	8:50
9:00	9:05	9:10
9:20	9:25	9:30
9:40	9:45	9:50
10:00	10:05	10:10
10:20	10:25	10:30
10:40	10:45	10:50
11:00	11:05	11:10
11:20	11:25	11:30
11:40	11:45	11:50
12:00	12:05	—

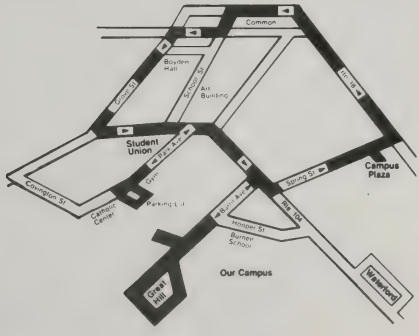

Brockton Area Transit (BAT)
Bridgewater/Brockton
Schedule Effective 9/4/84

BRIDGEWATER/BROCKTON:

Leaves B.S.C. (Art Bldg.)	Arrives SHAW'S	Leaves SHAW'S	Arrives B.S.C.
7:00 a.m.	7:20 a.m.	7:20 a.m.	7:40 a.m.
7:40	8:00	8:00	8:20
8:20	8:40	8:40	9:00
12:40 p.m.	1:00 p.m.	1:00 p.m.	1:20 p.m.
1:20	1:40	1:40	2:00
2:40	3:00	3:00	3:20
4:00	4:20	4:20	4:40
4:40	5:00	5:00	5:20
5:20	5:40	5:40	6:00
7:20	7:40	7:40	8:00

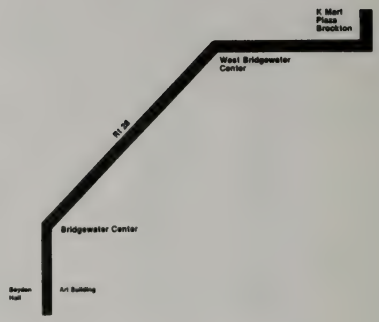

NOTES:

Fares: Bridgewater State College bus service is a FREE FARE system. Fares must be paid on all other BAT routes.

Flag stops: To flag a Bridgewater State College bus, stand in a safe location and wave your hand to signal the driver.

Food and beverages: No open containers of food or beverages are allowed on the buses.

Smoking: No smoking is permitted in the buses.

Objectionable persons: We reserve the right to refuse to transport a person who is under the influence of intoxicating liquor, or drugs, or incapable of taking care of him or herself, of whose conduct may make him or her objectionable to other passengers. Footwear must be worn at all times by passengers.

Animals: Seeing eye dogs and hearing aid dogs are allowed on buses. Other animals must be transported in a cage or proper container.

Holidays: BSCTS does not operate service on the following school holidays, Columbus Day, Veterans Day, Thanksgiving, Washington's Birthday, Patriots Day.

Cancellation of service: If the weather requires any cancellation of service, notice will be announced by Bridgewater State College and WBIM, 94.1 kc.

Comments: We are always anxious to hear from passengers. Send your comments and suggestions to BAT, 232 Main Street, Brockton, MA 02401.

Information: For BSC routes, call 697-1319
For other BAT routes, call 580-1170

BRUSH HILL BUS LINE
436-4100
Stoughton-Mattapan

Stoughton Center to Mattapan MBTA Red Line Station

Lv. Mattapan MBTA Station	Lv. Stoughton Center
6:30AM	7:00AM
6:00PM	6:30PM

No Service on Saturday, Sunday, or Holidays

Fare - Stoughton to Mattapan MBTA Station .55¢ one-way

The Cape Cod & Hyannis Railroad Inc.

Cape Cod and Hyannis
Railroad Company
Telephone 771-1145 Hyannis
Brockton 587-3383

CAPE COD & HYANNIS RAILROAD
1985 BRAINTREE-SOUTH SHORE-CAPE COD SCHEDULE
May 18 - October 27

		MONDAYS (June 17-October 21) **FRIDAYS** (June 21-August 30) **SATURDAYS** (May 18-October 26)		**SUNDAYS** (May 26-October 27)	
LV	Hyannis	7:00 AM	4:15 PM	8:15 AM	5:30 PM
LV	W. Barnstable	7:25 AM	4:40 PM	8:40 AM	5:55 PM
LV	Sandwich	7:40 AM	4:55 PM	8:55 AM	6:10 PM
LV	Buzzards Bay	8:00 AM	5:15 PM	9:15 AM	6:30 PM
LV	Wareham	8:15 AM	5:30 PM	9:30 AM	6:45 PM
LV	Middleboro	8:45 AM	6:00 PM	10:00 AM	7:15 PM
LV	Bridgewater	9:00 AM	6:15 PM	10:15 AM	7:30 PM
LV	Brockton	9:10 AM	6:25 PM	10:25 AM	7:40 PM
LV	Holbrook	- -	6:35 PM	- -	7:50 PM
AR	Braintree (T)	9:25 AM	6:40 PM	10:40 AM	7:55 PM
LV	Braintree (T)	9:45 AM	6:55 PM	10:55 AM	8:10 PM
LV	Holbrook	9:55 AM	- -	11:05 AM	- -
LV	Brockton	10:05 AM	7:15 PM	11:15 AM	8:30 PM
LV	Bridgewater	10:15 AM	7:25 PM	11:25 AM	- -
LV	Middleboro	10:30 AM	7:40 PM	11:40 AM	8:50 PM
LV	Wareham	11:00 AM	8:10 PM	12:10 PM	9:20 PM
LV	Buzzards Bay	11:20 AM	8:30 PM	12:30 PM	9:40 PM
LV	Sandwich	11:35 AM	8:45 PM	12:45 PM	9:55 PM
LV	W. Barnstable	11:50 AM	9:00 PM	1:00 PM	- -
AR	Hyannis	12:10 PM	9:20 PM	1:20 PM	10:30 PM

Additional Holiday Schedule:
This schedule also operates on Friday May 24, Monday May 27, Wednesday July 3, Thursday July 4, and Friday October 11, 1985

Cape Cod and Hyannis
Railroad Company
System Fare Schedule and Map

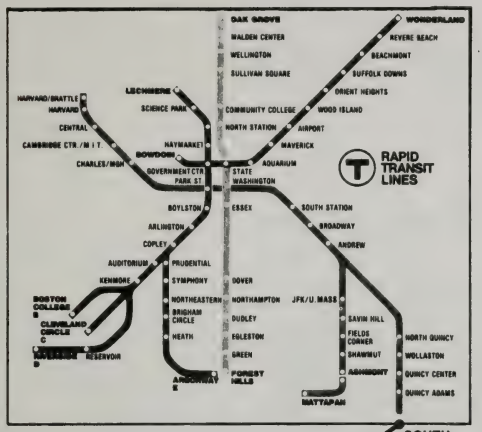

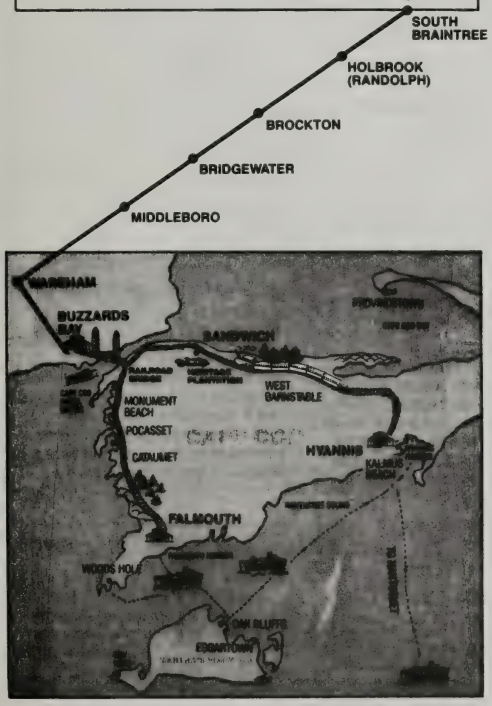

FARE ZONES

ZONE 1	SOUTH BRAINTREE HOLBROOK BROCKTON BRIDGEWATER MIDDLEBORO
ZONE 2	WAREHAM
ZONE 3 Hyannis Branch:	BUZZARDS BAY SANDWICH WEST BARNSTABLE HYANNIS
Falmouth Branch:	MONUMENT BEACH POCASSET CATAUMET FALMOUTH
ZONE 4	MARTHA'S VINEYARD*
ZONE 5	NANTUCKET*

*Fare includes boat ticket to Island

THE DAILY & WEEKEND BOSTON AREA TRAIN FARES

(Children under 12 approx. 1/2 fare.)

FROM	TO ZONE	ONE WAY	1-DAY ROUND TRIP	SAVE! 10-RIDE BOOK
ZONE 1	1	$ 4.00	$ 6.50	$ 36.00
	2	6.00	11.00	54.00
	3	8.00	15.00	72.00
	4	13.00	26.00	117.00
	5	16.50	—	—
ZONE 2	3	7.00	13.00	—
	4	13.00	26.00	—
	5	16.50		—
ZONE 3	1	8.00	15.50	72.00
	2	7.00	13.00	—

SPECIAL FOR COMMUTERS TO BOSTON

Mon-Fri 10 1-way Ride Book (Valid for 30 days from date of purchase)

Between:

ZONE 1 & ZONE 1	30.00
ZONE 2 & ZONE 1	35.00
ZONE 3 & ZONE 1	40.00*

*from/to Buzzards Bay only

Schedules and fares subject to change without notice.

Carry-on baggage only.

Only small pets, properly leashed, allowed.

Parking facilities are *not* owned or operated by the Cape Cod & Hyannis Railroad.

Smoking in designated areas only.

NOTES:

Special Train Tour Tickets may be purchased only at the following depots:

S. Braintree (T)
Brockton
Middleboro
Buzzards Bay
Falmouth
Hyannis

Special train tour tickets may not be purchased on board the train from the conductor.

Martha's Vineyard and Nantucket Service

Reservations are always required.
Reserved tickets may not be purchased on the Islands.
Round trip tickets should be purchased at the originating mainland point of departure.

For information on accommodations and Island activities call or write:

Martha's Vineyard Chamber of Commerce
Box 1698
Vineyard Haven, MA 02568
(617) 693-0085

Nantucket Chamber of Commerce
Nantucket, MA 02554
(617) 228-1700

Bicycles

It is not possible to carry bicycles on trains in 1984. We expect to have facilities to accommodate bicycles in 1985. There are bicycle rental shops in Buzzards Bay, Falmouth, Sandwich and on the Islands.

Telephones

Thank you for your patience when you are attempting to reach our offices by telephone. Because of our new service to the Boston Area, we have experienced a tremendous increase in telephone calls for information. We are working towards improving our telephone answering capabilities.

SOUTH BRAINTREE: Exit 17 off Route 3. Union Street MBTA Terminal. Alternate parking at Quincy Adams MBTA Station.

RANDOLPH/HOLBROOK: Route 139 on Randolph/Holbrook town line.

BROCKTON: Downtown, behind Police Station at intersection of Routes 28, 123 & 27.

BRIDGEWATER: On Route 18, near Campus Plaza. Limited Parking.

MIDDLEBORO: Route 495 to Exit 4 (Route 105), to Route 28 North, to Elm Street, behind National Guard.

WAREHAM: Main Street.

ON CAPE TRAIN DEPOTS

HYANNIS: Downtown, corner of Main & Center Streets.

BUZZARDS BAY: Main Street at the Cape Cod Canal.

FALMOUTH: Depot Avenue off Route 28.

SANDWICH: Jarves Street, at traffic lights off Route 6A.

Parking facilities are *not* owned or operated by the Cape Cod & Hyannis Railroad.

Carey's Incorporated Bus Lines
305 Temple St., Whitman
Telephone 447-5555
Schedule Effective March 1985

---A.M.---

Leave Whitman	Leave Abington	Leave No. Abington	Leave Rockland	Leave Col. Sq.	Leave So. Brain.	Leave S.S. Plaza	Arrive South Station Boston
6:05	6:10	6:15					7:06
7:20	7:25	7:30					8:20
7:25	7:40	7:45		8:00			8:30
			6:15	6:33	6:45	6:49	7:18
			7:00	7:30	7:42	7:51	8:25
			8:15	8:27	8:35	8:45	9:10

Leave Factory Paint So. Wey.	Leave Col. Sq. Express	Weymouth Landing	Church & Elm	South Shore	Arrive Government Center
6:25					7:05
6:55	7:05				7:40
	7:00	7:10	7:20		7:50
7:45	7:55			8:07	8:45

Leave Bus St. Hingham	Jackson Sq. Weymouth	Weymouth Landing	
7:10	7:20	7:31	8:12

---P.M.---

Leave So. St. Boston	Leave So. St. Plaza	Leave So. Brain.	Leave Col. Sq.	Arrive Rockland	Arrive No. Abington	Arrive Abington	Arrive Whitman
4:45	5:00	5:05	5:15		5:25	5:30	5:40
5:00			5:30	5:40			
5:15			5:45		5:55	6:00	6:10
5:30	5:45	5:50	6:00	6:10	6:15	6:20	6:30

Leave Gov. Center	Arrive S.S. Plaza	Weymouth Landing	Jackson Square	Col.Sq.	Factory Paint So. Wey.	Hingham
4:40				5:15	5:20	
5:10		5:40	5:45			6:10
5:15	5:40			5:55	6:05	
5:35	5:55			6:10		

Hudson Bus Lines
Telephone 395-8080
Schedule Effective 3/1/85
Whitman-Abington-South Station

Whitman-Abington-South Station (Mon-Fri)

Whitman	Abington	No. Abington	South Station
7:20 AM	7:25AM	7:30AM	8:20AM

South Station-Braintree Plaza-Abington-Whitman (Mon-Fri)

Lv. South Station Boston	South Shore Plaza Braintree	South Braintree	Columbia Square
4:30PM	---	---	5:00PM

X Express to Route 18 So. Weymouth

North Abington	Abington	Whitman
5:10PM	5:15PM	5:25PM

One Way Cash Fares

Whitman/South Station	$2.00
Abington/South Station	$2.00
No. Abington/South Station	$2.00
Columbia Sq./South Station	$1.75
Whitman-Abington	.35

(Service is also available from Factory Paint, South Weymouth to Government Center, Boston)

NO SATURDAY, SUNDAY OR HOLIDAY SERVICE

Interstate Coach Co.
Telephone 344-2231
or 583-2225
Schedule Effective 11/13/84

MONDAY - FRIDAY

Leave Easton (Forge)	Leave Stoughton Int. Coach Terminal
5:47 A.M.	5:55 A.M.
10:10 A.M.	10:20 A.M.
3:50 P.M.	4:00 P.M.

Leave Park Square Boston	Leave S. Station Boston
	8:00 A.M.
12:15 P.M.	12:30 P.M.
6:20 P.M.	6:30 P.M.

SATURDAY

Leave Easton (Crossroads)	Leave Easton (Forge)	Leave Stoughton Int. Coach Terminal
9:55 A.M.*	9:57 A.M.*	10:10 A.M.*

Leave Park Square (Boston)	Leave So. Station (Boston)	Leave S. Shore Plaza (Braintree)
10:45 A.M.	11:00 A.M.	2:15 P.M.
5:10 P.M.	5:30 P.M.	5:45 P.M.

SUNDAY

Leave Easton (Crossroads)	Leave Easton (Forge)	Leave Stoughton Int. Coach Terminal
9:55 A.M.	9:57 A.M.	10:10 A.M.

Leave Park Square (Boston)	Leave South Station (Boston)
8:15 P.M.	8:30 P.M.

*These schedules stop at
South Shore Plaza, Braintree

FARES

	Cash	10 Ride	40 Ride
Stoughton-Boston	$2.50	$23.00	$75.00
Stoughton-Braintree	$2.25	-	-
Easton-Boston	$2.75	$25.00	$84.00
Easton-Braintree	$2.50	-	-

HOLIDAY POLICY

No Service on the following:
New Years, Memorial Day, July 4th,
Labor Day, Columbus Day, Veterans' Day,
Thanksgiving Day, Christmas Day.

Saturday Schedules will be operated on
Washington's Birthday and Patriots Day.

Smoking Is Not Permitted
Aboard Any Bus Serving This Schedule

Attleboro/Stoughton to Boston

Monday Thru Friday – Except Holidays

Table 6 – South Side Service

Leave Attleboro	Mansfield	Sharon	Leave Stoughton	Canton Ctre.	Canton Jct.	Route 128	Fairmount	Arrive South Station	TRAIN NO.
5 55	6 04	6 13	....	....	6 19	6 24	6 31	6 45	**8106**
....	....	....	6 45	6 52	6 55	7 00	....	7 18	**8910**
6 50	6 58	7 07	....	....	....	....	....	7 34	**8112**
....	....	....	7 15	7 22	7 25	7 30	7 36	7 50	**8914**
7 13	7 21	7 30	....	....	....	....	....	7 58	**8114**
7 35	7 43	....	....	....	7 54	....	8 04	8 18	**8118**
....	....	....	7 47	7 56	....	8 04	....	8 24	**8920**
7 58	8 06	8 15	....	....	8 20	8 25	8 31	8 45	**8124**
....	....	....	8 20	8 27	....	8 34	....	8 52	**8926**
8 35	8 42	8 50	....	....	8 55	9 00	*f*9 06	9 20	**8130**
					9 25	9 30	*f*9 36	9 50	**8332**
9 35	9 42	9 50	....	....	9 55	10 00	*f*10 06	10 20	**8134**
10 35	10 42	10 50	....	....	10 55	11 00	*f*11 06	11 20	**8138**
1 35	**1 42**	**1 50**	....	....	**1 55**	**2 00**	***f*2 06**	**2 20**	**8150**
....	....	....	**1 58**	**2 05**	....	....	....	**2 29**	**8950**
....	....	....	....	....	**3 55**	**4 00**	**4 06**	**4 19**	**8358**
3 45	**3 52**	**4 00**	....	....	***f*4 05**	***f*4 10**	....	**4 28**	**8158**
....	....	....	....	....	**4 49**	....	....	**5 10**	**8366**
4 50	**4 57**	**5 05**	....	....	....	**5 13**	....	**5 31**	**8170**
....	....	....	**5 26**	....	....	**5 37**	....	**5 55**	**8974**
....	....	....	....	....	....	....	***f*5 46**	**6 01**	**7376**
5 39	**5 46**	**5 54**	....	....	....	....	....	**6 22**	**8178**
....	....	....	**6 08**	....	**6 17**	**6 22**	***f*6 28**	**6 42**	**8978**
....	....	....	**6 40**	....	....	....	....	**7 09**	**8980**
6 40	**6 47**	**6 55**	....	....	**7 00**	**7 05**	....	**7 23**	**8182**
....	....	....	**7 10**	....	....	....	....	**7 40**	**8982**
....	....	....	....	....	....	....	*f*7 42	**7 55**	**7184**
7 45	**7 52**	**8 00**	....	....	**8 05**	**8 10**	....	**8 28**	**8186**
....	....	....	....	....	**8 18**	....	....	**8 39**	**8388**
....	....	....	....	....	....	....	***f*8 58**	**9 11**	**7190**
....	....	....	**9 43**	....	**9 52**	**9 57**	....	**10 15**	**8994**
....	....	....	**11 33**	....	***f*11 41**	***f*11 46**	***f*11 52**	12 06	**8998**
12 55	*f*1 02	*f*1 09	....	....	*f*1 14	*f*1 18	....	1 36	**8198**

(10-28-84)

Boston to Attleboro/Stoughton

Monday Thru Friday—Except Holidays

TRAIN NO.	Leave South Station	Fair-mount	Route 128	Can-ton Jct.	Can-ton Ctre.	Arrive Stough-ton	Shar-on	Mans-field	Arrive Attle-boro
8901	5 20	....	....	....	....	5 52	....	....	....
8903	5 45	....	....	....	....	6 17	....	....	....
8107	6 45	....	....	....	....	....	....	....	7 23
7307	6 49	*f*7 02	....	....	....	....	....	....	....
8909	7 04	....	....	....	....	7 34*	....	....	....
8109	7 08	....	7 26	....	....	....	*f*7 36		7 48
7313	7 30	*f*7 42	....	....	....	....	....	....	....
8913	7 40	....	7 57	8 02	....	8 11	....	....	....
8115	7 45	....	....	....	....	....	....	8 16	8 25
8121	8 24	*f*8 36	8 42	8 47	....	....	8 52	9 00	9 09
8327	8 55	....	....	9 15	....	....	....	....	....
8133	9 40	*f*9 53	9 59	10 04	....	....	10 09	10 17	10 25
7137	10 47	*f*10 59	....	....	....	....	....		....
8143	**12 15**	***f*12 27**	**12 33**	**12 38**	....	....	**12 43**	**12 51**	**1 00**
8947	**1 15**	***f*1 27**	**1 33**	**1 38**	**1 41**	**1 48**	....	....	....
8151	**2 15**	***f*2 27**	**2 33**	**2 38**	....	....	**2 43**	**2 51**	**3 00**
8355	**3 15**	***f*3 27**	**3 33**	**3 38**	....	....	....	....	....
8157	**3 55**	....	**4 12**	....	....	....	**4 21**	**4 30**	**4 40**
8359	**4 15**	**4 28**	**4 34**	**4 39**	....	....	....	....	....
8161	**4 41**	**4 54**	....	**5 03**	....	....	**5 09**	**5 18**	**5 29**
8963	**4 45**	....	**5 02**	....	**5 09**	**5 16**	....	....	....
8167	**5 11**	....	....	....	....	....	**5 35**	**5 44**	**5 55**
8969	**5 20**	**5 33**	**5 39**	**5 45**	**5 48**	**5 58**	....	....	....
8173	**5 41**	....	....	**6 01**	....	....	**6 07**	**6 16**	**6 25**
8973	**5 55**	**6 08**	**6 14**	**6 19**	**6 22**	**6 30**	....	....	....
8979	**6 25**	**6 38**	**6 44**	**6 49**	**6 52**	**7 00**	....	....	....
8181	**6 45**	***f*6 57**	**7 03**	**7 08**	....	....	**7 13**	**7 21**	**7 30**
8385	**7 35**	***f*7 47**	**7 53**	**7 58**	....	....	....	....	....
8187	**8 15**	***f*8 27**	**8 33**	**8 38**	....	....	**8 43**	**8 51**	**9 00**
8991	**9 00**	***f*9 12**	**9 18**	**9 23**	**9 26**	**9 33**	....	....	....
8193	**9 45**	***f*9 57**	**10 03**	**10 08**	....	....	**10 13**	**10 21**	**10 30**
8995	**10 50**	***f*11 02**	**11 08**	**11 13**	**11 16**	**11 23**	....	....	....
8197	**11 59**	***f*12 11**	12 17	12 22	....	....	12 27	12 35	12 44

(10-28-84)

MBTA Commuter Rail
Attleboro-Stoughton-Boston
Schedule Effective 10/28/84

SATURDAY SCHEDULE

Attleboro/Stoughton to Boston

Saturday Only

Leave Attleboro	Mansfield	Sharon	Leave Stoughton	Canton Ctre.	Canton Jct.	Route 128	Fairmount	Arrive South Station	TRAIN NO.
7 15	7 22	7 30	....	....	7 35	7 40	f7 46	8 00	18116
....	....	....	7 55	8 02	8 05	8 10	f8 16	8 30	18922
8 15	8 22	8 30	....	....	8 35	8 40	f8 46	9 00	18128
11 15	11 22	11 30	....	....	11 35	11 40	f11 46	12 00	18142
1 20	1 27	1 35	....	....	1 40	1 45	f1 51	2 05	18150
....	....	....	5 45	....	5 53	5 58	f6 04	6 18	18978
6 55	7 02	7 10	....	....	7 15	7 20	....	7 38	18184
....	....	....	7 50	....	7 57	8 02	f8 08	8 22	18986
8 55	9 02	9 10	....	....	9 15	9 20	f9 26	9 40	18192

(No Service on Sundays & Holidays) (4-29-84)

Boston to Attleboro/Stoughton

Saturday Only

TRAIN NO.	Leave South Station	Fairmount	Route 128	Canton Jct.	Canton Ctre.	Arrive Stoughton	Sharon	Mansfield	Arrive Attleboro
18909	7 07	f7 20	7 26	7 31	....	7 40	....	....	..
18111	7 15	....	7 32	7 37	....	....	....	....	7 55
17125	8 45	f8 57	....	....	....	....	....	....	....
18135	10 00	f10 12	10 18	10 23	....	....	10 28	10 36	10 45
18143	12 00	f12 12	12 18	12 23	....	....	12 28	12 36	12 45
18157	4 00	f4 12	4 18	4 23	....	....	4 28	4 36	4 45
18965	5 00	f5 12	5 18	5 23	5 26	5 33	....	....	....
18175	6 00	f6 12	6 18	6 23	....	....	6 28	6 36	6 45
18983	7 00	f7 12	7 18	7 23	7 26	7 33	....	....	....
18187	8 00	f8 12	8 18	8 23	....	....	8 28	8 36	8 45

(No Service on Sundays & Holidays)

MBTA Commuter Rail
Attleboro-Stoughton-Boston
Back Bay Shuttle Schedule

Back Bay Shuttle

7-9-84

Monday Thru Friday Except Holidays

TRAIN NO.	Leave South Station	Arrive Back Bay	TRAIN NO.	Leave Back Bay	Arrive South Station
5309	7 00	7 05	5308	7 03	7 10
PX1	7 25	7 30	PX2	7 35	7 40
PX3	7 45	7 50	5312	7 45	7 50
PX5	8 06	8 11			
PX7	8 25	8 30	5318	8 15	8 20
PX9	8 47	8 52			
5329	9 00	9 05			
PX11	9 25	9 30	5324	8 42	8 47
PX13	9 55	10 00	PX10	8 57	9 02
PX15	10 25	10 30	PX12	9 35	9 40
5339	11 05	11 10	PX14	10 10	10 15
PX17	11 25	11 30	PX16	10 35	10 40
PX19	12 55	1 00	5336	10 39	10 44
PX21	1 45	1 50	PX18	11 55	12 00
PX23	2 25	2 30	5344	12 39	12 44
5353	2 40	2 45	PX20	1 05	1 10
PX25	2 45	2 50	PX22	1 55	2 00
PX27	3 25	3 30	PX24	2 35	2 40
PX29	3 50	3 55	PX26	3 00	3 05
PX31	4 19	4 24	PX28	3 40	3 45
			PX30	4 00	4 05
5361	4 35	4 40	5358	4 10	4 15
			PX32	4 30	4 35
5363	4 55	5 00	PX34	4 50	4 55
			PX36	5 10	5 15
5369	5 24	5 29	PX38	5 30	5 35
5373	5 45	5 50	PX40	6 00	6 05
PX39	5 50	5 55	PX42	6 25	6 30
PX41	6 15	6 20	PX44	7 15	7 20
PX43	7 05	7 10	PX46	8 45	8 50
PX45	8 35	8 40	PX48	9 30	9 35
PX47	9 20	9 25	PX50	10 35	10 40
PX49	10 25	10 30	PX52	11 30	11 35
PX51	11 20	11 25			

(No Service Sundays & Holidays) (7-9-84)

Back Bay Shuttle

4-29-84

Saturdays Only

TRAIN NO.	Leave South Station	Arrive Back Bay	TRAIN NO.	Leave Back Bay	Arrive South Station
PX1	8 05	8 10	PX2	8 15	8 20
PX3	8 50	8 55	PX4	9 00	9 05
PX5	9 10	9 15	PX6	9 45	9 50
PX7	10 50	10 55	PX8	11 00	11 05
PX9	11 40	11 45	PX10	11 50	11 55
PX11	12 05	12 10	PX12	12 15	12 20
PX13	2 05	2 10	PX14	2 15	2 20
PX15	3 20	3 25	PX16	3 30	3 35
PX17	3 40	3 45	PX18	3 50	3 55
PX19	4 40	4 45	PX20	4 50	4 55
PX21	5 20	5 25	PX22	5 30	5 35
PX23	5 40	5 45	PX24	5 50	5 55
PX25	6 40	6 45	PX26	6 50	6 55
PX27	7 20	7 25	PX28	7 30	7 35
PX29	7 40	7 45	PX30	7 50	7 55

No Service Sundays and Holidays

*Note: Attleboro, Stoughton and Franklin trains have been diverted to the Dorchester Branch, bypassing Back Bay Station. Back Bay passengers should use connecting shuttle trains. The shuttle consists of extra trains provided for commuter railroad passengers. Delays in M.B.T.A. B & M trains may cause shuttle service to be altered accordingly to better serve our Back Bay passengers.

MBTA Commuter Rail
Attleboro-Stoughton-Boston
Reference Information

FARES *TO/FROM BOSTON* (REV. 9-1-81)

Zone	One Way	Children Student Sr. Citizen Special Needs	12 Ride	Calendar Monthly with Ⓣ Pass	Family Round Trip Fare
1	$1.25	$ .60	$13.75	$40.00	$ 5.00
2	1.50	.75	16.50	48.00	6.00
3	1.75	.85	19.25	56.00	7.00
4	2.00	1.00	22.00	65.00	8.00
5	2.25	1.10	24.75	74.00	9.00
6	2.50	1.25	27.50	79.00	10.00
7	2.75	1.35	30.25	84.00	11.00
8	3.00	1.50	33.00	89.00	12.00

Note to Foxboro 25¢ surcharge will be added to all one-way cash fares (full or half fare) to or from Boston initially collected by Conductors or Trainmen on the train when tickets are available for sale at the boarding station. Surcharge does not apply to Family Fares or Intermediate Fares. Surcharge applies at the following stations

South Station, Boston, Mass	6:00AM to 10:45PM Mon–Fri
Attleboro	8:00AM to 5:00PM Mon–Fri
	7:00AM to 1:30PM Saturday
Canton Junction	5:30AM to 9:30PM Mon–Sat
	5:00AM to 5:00PM Mon–Fri
Franklin	5:30AM to 1:00PM and
	2:00PM to 10:30PM Mon–Fri
Mansfield	6:00AM to 11:00AM and
	2:00PM to 4:00PM Mon–Fri
	10:30AM to 5:00PM Saturday
Norwood Central	6:00AM to 10:00PM Mon–Fri
Natick	7:00AM to 8:00PM Mon–Fri
Sharon	5:30AM to 11:00AM Mon–Fri
Stoughton	5:30AM to 6:00PM Mon–Fri
	6:00AM to 5PM Saturday
Walpole	All Times

- -

Save the 25¢ surcharge: Buy your tickets before you board the train at
Attleboro: The Top of the Bottom – in the station
Canton Junction: Railroad station ticket office
Framingham: Garbarino's Co., 435 Waverly St
Franklin: Railroad station ticket office
Mansfield: The Coffee Shoppe – in the station
Norwood Central: Railroad station ticket office
Natick: Abe's Arco Station - 2 South Street
Sharon: Millie's Place – in the station
Stoughton: Burt's Lunch, 14 Wyman St
Walpole: Railroad station ticket office
- -

Commuter Passenger Service shown in this timetable is operated by the Boston & Maine Corporation under contract with the Massachusetts Bay Transportation Authority. Your patronage is appreciated.

REFERENCES

HOLIDAYS: New Year's Day, Washington's Birthday, Memorial Day, Independence Day, Labor Day, Columbus Day, Veterans' Day, Thanksgiving Day, and Christmas Day.
On Martin Luther King Jr. Day, Patriots Day and Bunker Hill Day, regular service will be operated for that day of the week.

d Stops to discharge passengers only.

f Stops on signal to discharge or receive passengers.

v Stops to receive passengers only; no local passengers carried to this station.

Light Face A.M. **Bold Face P.M.**

CHECKED BAGGAGE IS NOT HANDLED ON LOCAL TRAINS:
CARRY-ON BAGGAGE ACCEPTED ON ALL TRAINS.
SMOKING IS NOT PERMITTED IN COACHES.
NO MEAL SERVICE.
BARE FEET NOT ALLOWED ON TRAINS.
PETS OR BICYCLES ARE NOT CARRIED.

"Playing of radios, portable tape cassettes, etc. on trains is permitted *only* if an earphone or headset is used. Use of any device which transmits sound to other passengers is prohibited."

ZONE FARE SYSTEM

Station	Zone	Station	Zone
Attleboro	7	Norwood Central	3
Auburndale	2	Norwood Depot	3
Back Bay	1	Plimptonville	4
Canton	3	Readville	2
Canton Jct.	3	Route 128	2
Endicott	2	Sharon	4
Fairmount	1	Stoughton	4
Framingham	5	Walpole	4
Franklin	6	Wellesley Farms	3
Islington	3	Wellesley Hills	3
Mansfield	6	Wellesley Square	3
Natick	4	West Natick	4
Newtonville	1	West Newton	2
Norfolk	5	Windsor Gardens	4

The company is not responsible for errors in published schedules nor any inconvenience resulting from delayed trains, failure to make connecting trains or shortage of equipment due to unusual passenger travel. Schedules are subject to change without notice.

Helpful Phone Numbers

Travel Information	722-3200
Complaints/Commendations	722-5216
Recorded Service Information	722-5050
Senior Citizens/Handicapped Pass	722-5438
The Ride/Special Needs	722-5123
Pass Program/Employer Relations	722-5218
Variable Work Hours	722-5219
Police Emergency	722-5151
MBTA General Offices	722-5000
Commuter Rail General Offices*	722-3449
Commuter Rail—North Station	227-5070
	1-800-392-6099
Commuter Rail—South Station	482-4400
	1-800-882-1220
AMTRAK	1-800-523-5720
CARAVAN for Commuters	742-2655

*9 a.m.-5 p.m. only

Massachusetts Bay Transit Authority
Michael S. Dukakis, Governor
Frederick P. Salvucci, Chairman
James F. O'Leary, General Manager

INTERMEDIATE FARES — Between Any Two Stations
(Except To Or VIA Boston, Back Bay or Porter Sq. Cambridge)

Number of Zones Travelled	One Way	Children Student Sr. Citizen Special Needs	Calendar Monthly 46-Ride Ticket	Family Round Trip Fare
1	$ .75	$ .35	$24.00	NA
2	1.00	.50	30.00	NA
3	1.25	.60	36.00	$ 4.00
4	1.50	.75	42.00	5.00
5	1.75	.85	48.00	6.00
6	2.00	1.00	54.00	7.00
7	2.25	1.10	60.00	8.00
8	2.50	1.25	66.00	9.00
9	2.75	1.35	72.00	10.00
10	3.00	1.50	78.00	11.00
11	3.25	1.60	84.00	12.00

CALENDAR MONTHLY PASS is good for unlimited number of commutation rides to zones indicated during month of issue. Calendar Monthly Pass permits use on all MBTA services up to the dollar value of the Pass.

46 RIDE INTERMEDIATE MONTHLY TICKET is available for use of those persons riding between Zones but not to or via Boston or Cambridge or Back Bay during month of issue.

SENIOR CITIZEN'S FARES are valid on any train at any time for persons presenting valid Senior Citizen's Cards, Drivers License, Medicare/Medicaid Card or Commonwealth Aging card (provided information on card indicates holder is at least 65 years of age.

STUDENT FARES — All students up to and including high school are eligible for MBTA Identification Badges entitling them to ride for one-half the regular cash fare. Fares apply only on school days until 5PM. Identification Badges are available through the school.

SPECIAL GROUP FARES — Youth Group Fares and Senior Citizen Group Fares for parties of 20 or more traveling on off peak (non-shaded) trains are available. For further information phone 498-9468.

SPECIAL NEEDS FARES are valid on all off-peak (non-shaded) trains for persons presenting MBTA Special Needs cards only.

FAMILY FARES — Family round trip tickets are available at ticket offices and from Conductors on trains under following conditions:

1. Family group, not necessarily related, consisting of a maximum of five persons of whom no less than one nor more than two are 18 years of age or over.
2. Ticket is valid for one round trip during day and date for which issued only and is not transferable.
3. Valid only on off-peak (non-shaded) trains. Not valid for Intermediate travel within less than three zones.
4. Sold for rate indicated on Round Trip Family Fares column, also sold at one-half this rate if one member of family group has a valid Calendar Monthly Ticket, also issued free if two members of family group have valid Calendar Monthly Tickets.

CHILDREN'S FARES are valid on any train at any time for children betwen five years of age and *under* twelve years of age.

MBTA Bus Lines
Quincy Center Station
Brockton Line (Route #230)
Telephone 722-3200

230

WINTER 1985
(6M) EFF. 12/29/84-03/29/85

QUINCY CTR. — BROCKTON LINE
VIA HOLBROOK & BRAINTREE STATION

WEEKDAY		SATURDAY		SUNDAY	
Leave Quincy Center	Leave Brockton Line	Leave Quincy Center	Leave Brockton Line	Leave Quincy Center	Leave Brockton Line
5:06AM	5:40AM	6:05AM	6:40AM	8:05AM	8:40AM
5:20	6:00	7:05	7:40	9:05	9:40
5:40	6:20	8:05	8:45	10:05	10:40
6:00	6:35	9:00	9:45	11:05	11:40
6:20	7:00	10:00	10:45		
6:40	7:10	11:00	11:45		
7:00	7:20				
7:20	7:30				
7:40	7:40				
b 7:50	8:00				
8:00	8:20				
8:30	8:45				
9:00	9:15				
10:00	a 9:45				
11:00	a10:45				
	a11:45				
12:00N	a12:45PM	12:00N	12:45PM	12:05PM	12:40PM
1:00	a 1:45	1:00PM	1:45	1:05	1:40
a 2:00	2:50	2:00	2:45	2:05	2:40
a 3:00	3:50	3:00	3:45	3:05	3:40
3:30	4:20	4:00	4:45	4:05	4:40
4:00	4:50	5:00	5:45	5:05	5:40
4:30	c 5:20	6:00	6:40	6:05	6:40
4:50	5:40	7:00	7:40	7:05	7:40
b 5:00	c 5:55	8:05	8:40	8:05	8:40
5:10	6:20	9:05	9:40	9:05	9:40
5:30	6:45	10:05	10:40	10:05	10:40
5:00	7:15	11:05	11:40		
6:30	7:40				
7:05	8:40				
8:05	9:40				
9:05	10:40				
10:05	11:40				
11:05					

HOLIDAYS:
Jan. 1—See SUNDAY
Jan. 15—See WEEKDAY
Feb. 18—See SATURDAY

FARE ZONES
EXACT CHANGE REQUIRED

VALID PASSES
Plan F
or Plan A, E (+ CASH)

a—Services Linwood Housing area
b—To Braintree Station
c—Brockton Line to Braintree Sta

Schedules subject to change
230-MAP

FOR ASSISTANCE CALL THE **722-3200**
COMMUNICATIONS DEPT

230

QUINCY CTR. STA.
BROCKTON LINE —
via HOLBROOK, BROOKVILLE SQ. & BRAINTREE STATION

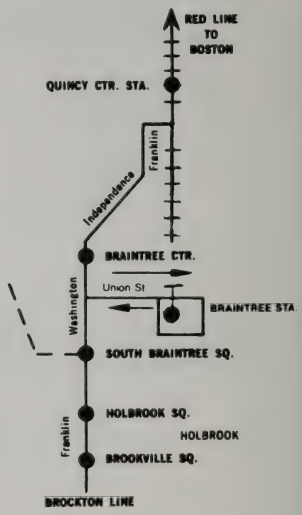

MBTA Bus Lines
Avon Square-
Ashmont Station (Route #240)
Telephone 722-3200

240

WINTER 1985
(9M) EFF. 12/29/84-03/29/85

AVON LINE — ASHMONT
VIA RANDOLPH

WEEKDAY		SATURDAY		SUNDAY	
Leave South Main St.	Leave Ashmont Sta.	Leave South Main St.	Leave Ashmont Sta.	Leave South Main St.	Leave Ashmont
6:05AM	7:00AM	7:15AM	6:30AM	8:01AM	
6:25	7:30	8:15	7:30	9:01	
7:05	8:30	9:15	8:30	10:01	
7:25	9:30	10:15	9:30	11:01	
7:45	10:30	11:15	10:30		
8:15	11:30		11:30		
9:15					
10:15					
11:15					
12:15PM	12:30PM	12:15PM	12:30PM	12:01PM	2:35PM
1:15	1:30	1:15	1:30	1:01	3:35
2:15	2:30	2:15	2:30		4:35
3:15	3:30	3:15	3:30		5:35
4:15	4:20	4:15	4:30		6:35
5:00	5:00	5:15	5:30		7:35
5:45	d 5:20	6:15	6:30		8:35
6:00	5:40	7:15	7:30		9:35
7:00	6:00	8:00	8:30		10:35
8:00	6:30	9:00	9:30		11:35
9:00	7:30	10:00	10:30		1:00AM
10:00	8:30	11:00	11:30		
11:00	9:30	12:00M			
12:00M	10:30				
	11:30				

HOLIDAYS:
Jan. 1—See SUNDAY
Jan. 15—See WEEKDAY
Feb. 18—See SATURDAY

FARE ZONES
EXACT CHANGE REQUIRED

VALID PASSES
Plan E, F
or Plan A, C, D (+ CASH)

d-Express to Adams & Eliot Sts.

See 238 card for late PM & Sunday service Avon to Quincy Sta.

Schedules subject to change
FOR ASSISTANCE CALL THE **722-3200**
COMMUNICATIONS DEPT

240-MAP

240

AVON LINE — ASHMONT
VIA RANDOLPH

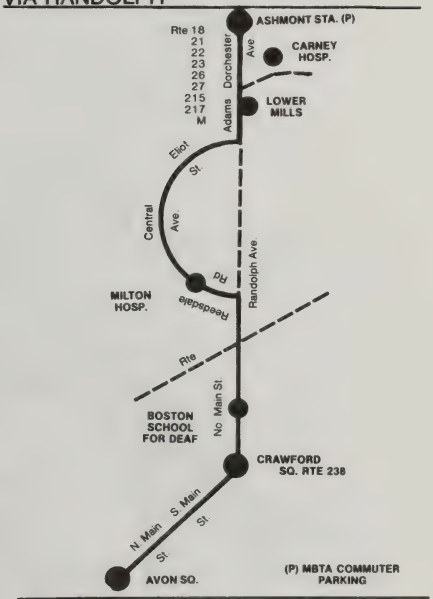

THIS DIAGRAM SHOWS THE APPROXIMATE TRAVEL TIME IN MINUTES BETWEEN STOPS, SUBJECT TO TRAFFIC CONDITIONS.

THE TOTAL TRIP TIME IN ONE DIRECTION IS: 27-31 MINUTES



MBTA Commuter Rail
Lines System Map

MBTA Rapid Transit Lines
System Map

Plymouth and Brockton Bus Lines
All Schedules Effective 1/15/85

Plymouth & Brockton STREET RAILWAY CO.

Boston to from

BROCKTON—CANTON—CHATHAM—HYANNIS—
MARSHFIELD—MILFORD—MILTON—PLYMOUTH—SCITUATE

also SERVING LOGAN AIRPORT

WINTER SCHEDULE — EFFECTIVE JANUARY 19, 1985

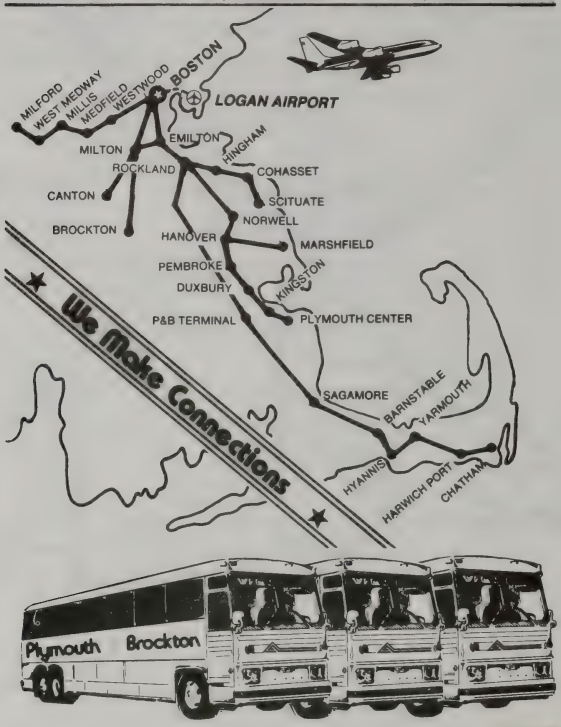

Boston	**773-9400**
Plymouth	**746-0378**
Hyannis	**775-5524**
Brockton	**588-2228**
Marshfield	**834-7810**

PLYMOUTH & BROCKTON STREET RAILWAY CO.
Tel. Brockton 588-2228, Plymouth 746-0378

General Offices and Main Terminal

PLYMOUTH, MASS. 02360
8 Industrial Park Rd.
Tel. 746-0378, 773-9400

Plymouth & Brockton Terminals and Ticket Agencies

BOSTON-
Greyhound Terminal, 10 St. James Avenue
Tel. 423-5810
So. Station Terminal-open until 6:20PM

HANOVER-
Assinippi General Store
Tel. 878-1131
Pancake King
Tel. 826-4200
C. S. Eatons
Tel. 826-6355

HYANNIS-
P & B Terminal, Elm St.
Tel. 775-5524

KINGSTON-
Tura's Pharmacy, Summer St.
Tel. 585-2595

COHASSETT-
Cohassett News Store
Tel. 383-9607

SCITUATE HARBOR-
Hennessey News, Front St.
Tel. 545-1000

PARK AND RIDE LOTS

Rockland - Park and Ride Lot Monday - Friday
Sagamore - Park and Ride Lot Monday - Friday 5-8AM

		One-Way	Round-Trip	Weekly Pass (5 round trips)
Fares -	Brockton to Boston	$2.50	$5.00	$22.35
	Pembroke to Boston	$3.00	$6.00	$26.00
	Kingston to Boston	$5.00	$10.00	$29.00
	Plymouth Center to Boston	$5.00	$10.00	$29.00
	Sagamore Circle to Boston	$7.00	$14.00	$38.00

Schedule and fares may change without notice

Plymouth and Brockton Bus Lines
Telephone 588-2228 or 746-0378
Hyannis-Plymouth-Kingston-Boston
Effective 1/15/85

HYANNIS BARNSTABLE—SAGAMORE—NO. PLYMOUTH—KINGSTON—ROCKLAND BOSTON

Monday-Friday

READ DOWN

SCHEDULE NUMBER	200	202	204	206	208	210	212	214	216	218	220	222	224	226	228	230	232	234	236
Folder No. 2451 10-13-84 FREQUENCY	② X67H	② X67H	② X67H	② X67H	② X67H	② X67H	② X67H	② X67H	② X67H	X67H	X67H	X67H	X67H	X67H	X67H	X67H	X67H	X67H	X67H
HYANNIS P & B Terminal Lv	5 00	.....	5 20	5 40	6 00	6 20	6 40	7 00	7 20	7 50	8 30	9 00	10 30	12 00	2 00	4 00	6 00	7 30	9 00
Barnstable Commuter Parking Lot	5 05	.....	5 25	5 45	6 05	6 25	6 45	7 05	7 25	7 55	8 35	9 05	10 35	12 05	2 05	4 05	6 05	7 35	9 05
Sagamore Circle Commuter Parking Lot	5 25	5 20	5 45	6 05	6 25	6 45	7 05	7 25	7 45	8 15	8 55	9 25	10 55	12 25	2 25	4 25	6 25	7 55	9 25
No. Plymouth P & B Term. Industrial Pk.	↓	↓	↓	↓	↓	↓	↓	↓	↓	↓	↓	9 50	11 15	12 50	2 50	4 50	6 50	8 20	LCL
Kingston, MA (Tura's Pharm.)	↓	↓	↓	↓	↓	↓	↓	↓	↓	↓	↓	↓	↓	↓	↓	↓	↓	↓	9 57
Kingsbury Plaza	↓	↓	↓	↓	↓	↓	↓	↓	↓	↓	↓	↓	↓	↓	↓	↓	↓	↓	9 59
Rockland, MA (Park & Ride, Rte. 228)	↓	↓	↓	↓	↓	↓	↓	↓	↓	↓	↓	↓	↓	↓	↓	↓	↓	↓	10 32
BOSTON, MA																			
So. Station Transp. Ctr. Ar	6 30	6 25	6 50	7 10	7 30	7 50	8 10	8 30	8 50	9 20	10 00	10 45	12 15	1 45	3 45	5 45	7 45	9 05	11 00
Greyhound Term., Park Sq. Ar	6 40	6 35	7 00	7 20	7 40	8 00	8 20	8 40	9 00	9 30	10 10	10 35	12 05	1 35	3 35	5 35	7 55	8 55	11 10
Logan Airport Ar	7 15	.....	7 35	.....	8 15	.....	8 55	.....	9 30	10 05	.....	11 15	12 45	2 15	4 15	6 15	8 15	9 30	.....

② — If ten or more seats available bus will stop at Rockland Park & Ride.

2451A-1220eg

Saturday Service

READ DOWN

SCHEDULE NUMBER	238	240	242	244	246	248	250	252
Folder No. 2451 10-13-84 FREQUENCY	6	6	6	6	6	6	6	6
HYANNIS P & B Terminal Lv	5 45	6 45	9 00	10 00	12 00	2 00	4 00	6 00
Barnstable Commuter Parking Lot	5 50	6 50	9 10	10 10	12 10	2 10	4 10	6 10
Sagamore Circle Commuter Parking Lot	6 05	7 10	9 25	10 25	12 25	2 25	4 25	6 25
No. Plymouth P & B Term. Industrial Pk.	LCL	7 30	9 50	10 50	12 50	2 50	4 50	6 49
Kingston, MA (Tura's Pharm.)	6 35	7 40	10 00	11 00	1 00	3 00	5 00	6 55
Kingsbury Plaza	6 37	7 42	10 02	11 02	1 02	3 02	5 02	6 57
Rockland, MA—Park & Ride, Rte. 228	7 07	8 00	10 20	11 20	1 20	3 20	5 20	7 28
BOSTON, MA								
So. Station Transp. Ctr. Ar	7 35	8 30	11 00	12 01	2 00	3 50	6 00	8 10
Greyhound Term., Park Sq. Ar	7 45	8 20	10 50	11 50	1 50	4 00	5 50	8 00
Logan Airport Ar	.....	8 45	11 15	12 15	2 15	.....	6 15	8 35

LCL — Via Rte. 53 & Plymouth Center.

2451E-1228me

Sunday & Holiday Service

READ DOWN

SCHEDULE NUMBER	256	258	260	262	264	266	268	270	272	274
Folder No. 2451 10-13-84 FREQUENCY	7H	7H	7H	7H	7H	7H	7H	7H	7H	7H
HYANNIS P & B Terminal Lv	6 45	9 00	10 00	12 00	2 00	3 45	4 00	5 45	6 00	7 00
Barnstable Commuter Parking Lot	6 50	9 05	10 05	12 05	2 05	↓	4 05	↓	6 05	7 05
Sagamore Circle Commuter Parking Lot	7 05	9 25	10 25	12 25	2 20	↓	4 25	↓	6 25	7 25
No. Plymouth P & B Term. Industrial Pk.	7 20	9 50	10 50	12 50	2 45	↓	4 50	↓	6 50	LCL
Kingston, MA (Tura's Pharm.)	7 30	10 00	11 00	1 00	↓	↓	5 00	↓	7 00	7 50
Kingsbury Plaza	7 32	10 02	11 02	1 02	↓	↓	5 02	↓	7 02	7 52
Rockland, MA Park & Ride, Rte. 228	7 50	10 20	11 20	1 20	↓	↓	5 20	↓	7 20	8 22
BOSTON, MA										
So. Station Transpo. Ctr. Ar	8 20	11 00	12 00	2 00	3 35	5 10	6 00	7 10	8 00	8 50
Greyhound Term., Park Sq. Ar	8 10	10 50	11 50	1 50	3 45	5 20	5 50	7 20	7 50	9 00
Logan Airport Ar	8 45	11 15	12 15	2 15	.....	.....	6 15	.....	8 15	.....

2451G-1220eg

FREQUENCY CODES

1 — MONDAY
2 — TUESDAY
3 — WEDNESDAY
4 — THURSDAY
5 — FRIDAY
6 — SATURDAY
7 — SUNDAY
H — HOLIDAY
X — EXCEPT

Holiday Service—
Washington's Birthday (Saturday Schedule)
Patriots Day (Saturday Schedule)
Memorial Day
Fourth of July
Labor Day

EXAMPLE
X67H EQUALS Except Saturday, Sunday, Holiday

OBJECTIONABLE PERSONS. This company reserves the right to refuse to transport a person under the influence of intoxicating liquor or drugs, or who is incapable of taking care of himself or herself, or whose conduct is such or likely to be such as to make him or her objectionable to other passengers or prospective passengers. Health Department regulations require that footwear be worn at all times by passengers.

Times shown in these tables cannot be guaranteed due to traffic conditions or inclement weather.

Plymouth and Brockton Bus Lines
Telephone 588-2228 or 746-0378
Boston-Kingston-Plymouth-Hyannis
Effective 1/15/85

BOSTON ROCKLAND—KINGSTON—NO. PLYMOUTH—SAGAMORE—BARNSTABLE HYANNIS

Monday-Friday

READ DOWN

SCHEDULE NUMBER		201	203	205	207	209	211	213	215	217	219	221	223	225	227	229	231	233	235
Folder No. 2451 10-13-84 FREQUENCY		X67H	X67H	X67H	X67H	X67H	X67H	X67H	X67H	X67H	X67H	X67H	X67H	X67H	X67H	X67H	X67H	X67H	X67H
BOSTON, MA																			
Logan Airport	Lv	7 30	9 30	11 30	1 30	2 30	.....	3 30	.....	.....	4 15	.....	.....	5 30	.....	6 30	8 30	9 30	.....
Greyhound Term., Park Sq.	Lv	8 00	10 00	12 01	2 00	3 00	.....	↓	4 05	4 35	↓	5 05	5 25	↓	6 10	7 00	9 00	10 00	11 30
So. Station Transp. Ctr.	Lv	8 10	10 10	12 10	2 10	3 10	3 45	4 05	↓	4 45	5 00	5 15	5 35	6 05	6 20	7 10	9 10	10 10	11 40
Rockland, MA Pk & Ride Rte. 228		8 38	10 30	↓	↓	↓	↓	↓	↓	↓	↓	↓	↓	↓	↓	↓	↓	10 40	12 10
Kingston, MA Kingsbury Plaza		9 11	10 48															11 13	12 43
Tura's Pharmacy		9 13	10 50															11 15	12 45
No. Plymouth P & B Term. Industrial Pk		LCL	10 55	12 50	2 50	3 50								6 50	7 00	8 00	10 00	11 25	12 50
Sagamore Circle Commuter Parking Lot		9 45	11 20	1 15	3 15	4 15	4 50	5 00	5 00	5 50	6 05	6 20	6 40	7 15	7 20	8 20	10 20	11 57	1 25
Barnstable-Commuter Parking Lot		10 05	11 30	1 35	3 35	4 35	5 10	5 20	5 20	6 15	6 25	6 40	7 00	7 35	7 40	8 40	10 40	12 17	1 45
HYANNIS-P & B Terminal	Ar	10 15	11 45	1 45	3 45	4 45	5 20	5 30	5 30	6 25	6 35	6 50	7 10	7 45	7 50	8 50	10 50	12 27	1 55

2451C-1227ir

Saturday Service

READ DOWN

SCHEDULE NUMBER		237	239	241	243	245	247	249	251
Folder No. 2451 10-13-84 FREQUENCY		6	6	6	6	6	6	6	6
BOSTON, MA									
Logan Airport	Lv	.....	9 30	11 30	.....	3 30	.....	5 30	9 00
Greyhound Term., Park Sq.	Lv	8 00	10 00	12 01	2 00	4 00	5 00	7 00	9 30
So. Station Transp. Ctr.	Lv	8 10	10 10	12 10	2 10	4 10	5 10	7 10	9 40
Rockland, MA Pk & Ride Rte. 228		8 39	10 40	12 40	↓	4 40	↓	7 40	10 09
Kingston, MA Kingsbury Plaza		9 11	10 58	12 58		4 58		7 58	10 38
Tura's Pharmacy		9 13	11 00	1 00		5 00		8 00	10 40
No. Plymouth P & B Term. Industrial Pk		↓	11 10	1 10	2 50	5 10	5 50	8 10	10 45
Sagamore Circle Commuter Parking Lot		9 40	11 30	1 30	3 15	5 30	6 15	8 30	11 05
Barnstable-Commuter Parking Lot		9 55	11 45	1 45	3 35	5 45	6 35	8 45	11 25
HYANNIS-P & B Terminal	Ar	10 05	11 55	1 55	3 45	5 55	6 45	8 55	11 35

2451F-1220eg

Sunday & Holiday Service

READ DOWN

SCHEDULE NUMBER		257	259	261	263	265	267	269	271	273	275
Folder No. 2451 10-13-84 FREQUENCY		7H	7H	7H	7H	7H	7H	7H	7H	7H	7H
BOSTON, MA											
Logan Airport	Lv	9 15	11 15	12 15	2 15	.....	.....	6 30	.....	8 30	.....
Greyhound Term., Park Sq.	Lv	9 30	11 30	12 30	2 30	4 00	6 00	7 00	8 00	9 00	9 30
So. Station Transp. Ctr.	Lv	9 40	11 40	12 40	2 40	4 10	6 10	7 10	8 10	9 10	9 40
Rockland, MA Pk & Ride Rte. 228		10 10	12 10	1 10	3 10	↓	↓	7 40	8 38	9 40	10 09
Kingston, MA Kingsbury Plaza		10 28	12 28	1 28	3 28			7 58	9 00	9 58	10 38
Tura's Pharmacy		10 30	12 30	1 30	3 30			8 00	9 10	10 00	10 40
No. Plymouth P & B Term. Industrial Pk		10 40	12 40	1 40	3 40	4 50	6 50	8 10	↓	10 20	10 45
Sagamore Circle Commuter Parking Lot		11 00	1 00	2 00	4 00	5 15	7 15	8 30	9 45	10 40	11 05
Barnstable-Commuter Parking Lot		11 15	1 15	2 15	4 15	5 35	7 35	8 45	10 00	10 55	11 25
HYANNIS-P & B Terminal	Ar	11 25	1 25	2 25	4 25	5 45	7 45	8 55	10 10	11 05	11 35

2451H-1220eg

FREQUENCY CODES

1 — MONDAY
2 — TUESDAY
3 — WEDNESDAY
4 — THURSDAY
5 — FRIDAY
6 — SATURDAY
7 — SUNDAY
H — HOLIDAY
X — EXCEPT

Holiday Service—
Washington's Birthday (Saturday Schedule)
Patriots Day (Saturday Schedule)
Memorial Day
Fourth of July
Labor Day

EXAMPLE
X67H EQUALS. Except Saturday, Sunday, Holiday

Times shown in these tables cannot be guaranteed due to traffic conditions or inclement weather.

Plymouth and Brockton Bus Lines
Telephone 588-2228 or 746-0378
Plymouth-Kingston-Boston
Effective 1/15/85

PLYMOUTH KINGSTON—DUXBURY—HANOVER—NORWELL—ROCKLAND BOSTON

MONDAY — FRIDAY

SCHEDULE NUMBER	100	102	164	104	106	108	110	112	114	180	116	118	182	120
Folder No. 2455 10-13-84 FREQUENCY	X67H	X67H	X67H	X67H	X67H	X67H	X67H	X67H	X67H	X67H	X67H	X67H	X67H	X67H
PLYMOUTH, MA														
P & B Term. Industrial Pk. Lv	.....	5 05	.....	5 40	6 00	.....	6 15	.....	6 20	.....	6 30	.....	.....	.....
Jabez Corner Lv	.....	5 15	.....	5 50	↓	.....	↓	.....	6 30	.....	↓	.....	.....	.....
Plymouth Center (Old P.O.)	.....	5 17	.....	5 52	↓	.....	↓	.....	6 32	.....	↓	.....	.....	.....
No. Plymouth Post Office	.....	5 22	.....	5 57	↓	.....	↓	.....	6 37	.....	↓	.....	.....	.....
Kingston, MA (Tura's Pharmacy)	.....	5 32	.....	6 07	6 10	.....	6 25	.....	6 47	.....	6 40	.....	.....	.....
Kingsbury Plaza	.....	5 34	.....	6 09	6 12	.....	6 27	.....	6 49	.....	6 42	.....	.....	.....
Duxbury, MA (Tarklin Apts., Rte. 53)	.....	5 36	.....	6 11	↓	6 20	↓	6 30	↓	.....	↓	6 50	.....	7 15
Osborne Store, Rte. 53	.....	5 41	.....	6 16	↓	6 25	↓	6 35	↓	.....	↓	6 55	.....	7 20
Pembroke, MA (Rte. 53 & Rte. 139)	.....	5 49	.....	6 24	↓	6 33	↓	6 43	↓	6 48	↓	7 03	7 08	7 28
Hanover, MA														
Etons P/L, Route 53	5 50	5 51	6 05	6 26	↓	6 35	↓	6 45	↓	6 50	↓	7 05	7 10	7 30
Hanover Mall, Rte. 53	5 56	↓	6 10	6 32	↓	6 41	↓	6 51	↓	6 56	↓	7 11	7 16	7 36
Assinippi General Store	5 57	↓	6 15	6 33	↓	↓	↓	6 52	↓	6 57	↓	↓	7 17	7 37
Norwell, MA (Washington Park Pharmacy)	6 00	↓	6 18	6 36	↓	↓	↓	6 55	↓	7 00	↓	↓	7 20	7 40
Rockland, MA (Park & Ride, Rte. 228)	6 06	↓	6 21	6 42	①	①	↓	7 01	①	7 06	①	①	7 26	7 46
BOSTON, MA														
So. Sta. Transp. Ctr. Ar	6 36	6 25	6 51	7 12	7 00	7 15	7 15	7 31	7 37	7 36	7 30	7 45	7 56	8 16
Greyhound Terminal Park Square Ar	6 46	6 35	7 01	7 22	7 10	7 25	7 25	7 41	7 47	7 46	7 40	7 55	8 06	8 26
Logan Airport Ar	.....	.....	.....	.....	.....	.....	.....	.....	.....	.....	.....	.....	.....	.....

① — 5 or more seats available bus will stop at Rockland Park & Ride.

2455E-1220eg

READ DOWN

SCHEDULE NUMBER	122	124	126	128	130	132	134	136	138	140	142	144	236
Folder No. 2455 10-13-84 FREQUENCY	X67H	X67H	X67H	X67H	X67H	X67H	X67H	X67H	X67H	X67H	X67H	X67H	X67H
PLYMOUTH, MA													
P & B Term. Industrial Pk Lv	6 50	7 15	7 20	7 25	7 30	7 45	.....	9 00	11 00	1 00	3 30	6 15	Fm Hy
Jabez Corner Lv	7 00	↓	7 30	↓	↓	↓	.....	9 10	11 10	1 10	3 40	6 25	9 40
Plymouth Center (Old P.O.)	7 02	↓	7 32	↓	↓	↓	.....	9 12	11 12	1 12	3 42	6 27	9 42
No. Plymouth Post Office	7 07	↓	7 37	↓	↓	↓	.....	9 17	11 17	1 17	3 47	6 32	9 47
Kingston, MA (Tura's Pharmacy)	7 17	↓	7 47	7 35	7 40	7 55	.....	9 27	11 27	1 27	3 57	6 42	9 57
Kingsbury Plaza	7 19	↓	7 49	7 37	7 42	7 57	.....	9 29	11 29	1 29	3 59	6 44	9 59
Duxbury, MA (Tarklin Apts., Rte. 53)	↓	↓	↓	↓	7 45	↓	8 30	9 31	11 31	1 31	4 01	6 46	10 01
Osborne Store, Rte. 53	↓	↓	↓	↓	7 50	↓	8 35	9 36	11 36	1 36	4 06	6 51	10 06
Pembroke, MA (Rte. 53 & Rte. 139)	↓	↓	↓	↓	7 58	↓	8 43	9 44	11 44	1 44	4 14	6 59	10 14
Hanover, MA													
Etons P/L, Route 53	↓	↓	↓	↓	8 00	↓	8 45	9 46	11 46	1 46	4 16	7 01	10 16
Hanover Mall, Rte. 53	↓	↓	↓	↓	8 06	↓	8 51	9 52	11 52	1 52	4 22	7 07	10 22
Assinippi General Store	↓	↓	↓	↓	8 07	↓	8 52	9 53	11 53	1 53	4 23	7 08	10 23
Norwell, MA (Washington Park Pharmacy)	↓	↓	↓	↓	8 10	↓	8 55	9 56	11 56	1 56	4 26	7 11	10 26
Rockland, MA (Park & Ride, Rte. 228)	①	①	①	①	8 16	①	9 01	10 02	12 02	2 02	4 32	7 17	10 32
BOSTON, MA													
So. Sta. Transp. Ctr. Ar	8 05	8 10	8 35	8 25	8 46	8 50	9 31	10 42	12 32	2 32	5 02	7 47	11 00
Greyhound Terminal Park Square Ar	8 15	8 20	8 45	8 35	8 56	9 00	9 41	10 32	12 42	2 42	5 12	7 57	11 10
Logan Airport Ar	8 45	.....	.....	.....	9 25	.....	.....	11 25	.....	.....	.....	.....	.....

2455F-0926gt

SATURDAY

SCHEDULE NUMBER	238	146	148	150	152	154	252
Folder No. 2455 10-13-84 FREQUENCY	6	6	6	6	6	6	6
PLYMOUTH, MA							
P & B Term., Industrial Park Lv	Fm Hy	8 00	10 00	12 01	2 00	4 00	6 49
Jabez Corner Lv	6 20	8 10	10 10	12 10	2 10	4 10	6 40
Plymouth Center (Post Office Square)	6 22	8 12	10 12	12 12	2 12	4 12	6 42
No. Plymouth Post Office	6 27	8 17	10 17	12 17	2 17	4 17	6 47
Kingston, MA (Tura's Pharmacy)	6 35	8 27	10 25	12 25	2 25	4 25	6 55
Kingbury Plaza	6 37	8 29	10 27	12 27	2 27	4 27	6 57
Duxbury, MA-Tarklin Apts., Rte 53	6 39	8 31	10 29	12 29	2 29	4 29	6 59
Osborne Store, Rte 53	6 44	8 36	10 34	12 34	2 34	4 34	7 04
Pembroke, MA-Rte 53 & Rte 139	6 50	8 44	10 40	12 40	2 40	4 40	7 10
Hanover, MA							
Etons P/L, Rte 53	6 52	8 46	10 42	12 42	2 42	4 42	7 12
Hanover Mall, Rte 53	6 57	8 52	10 47	12 47	2 47	4 47	7 17
Assinippi General Store	6 58	8 53	10 52	12 52	2 52	4 52	7 22
Norwell, MA (Washington Park Pharmacy)	7 01	8 56	10 55	12 55	2 55	4 55	7 25
Rockland, MA (Park & Ride, Rte 228)	7 07	9 02	10 57	12 57	2 57	4 57	7 28
BOSTON, MA							
So. Sta. Transp. Ctr. Ar	7 35	9 32	11 25	1 25	3 25	5 25	8 00
Greyhound Term., Park Square Ar	7 45	9 42	11 35	1 35	3 35	5 35	8 10
Logan Airport Ar	.....	.....	.....	.....	.....	.....	.....

SUNDAY & HOLIDAY

READ DOWN

SCHEDULE NUMBER	156	158	160	162	274
Folder No. 2455 10-13-84 FREQUENCY	7H	7H	7H	7H	7H
PLYMOUTH, MA					
P & B Term., Industrial Park Lv	8 00	10 00	12 01	4 00	Fm Hy
Jabez Corner Lv	8 10	10 10	12 10	4 10	7 35
Plymouth Center (Post Office Square)	8 12	10 12	12 12	4 12	7 37
No. Plymouth Post Office	8 17	10 17	12 17	4 17	7 42
Kingston, MA (Tura's Pharmacy)	8 27	10 27	12 27	4 27	7 50
Kingbury Plaza	8 29	10 29	12 29	4 29	7 52
Duxbury, MA-Tarklin Apts., Rte 53	8 31	10 31	12 31	4 31	7 54
Osborne Store, Rte 53	8 36	10 36	12 36	4 36	7 59
Pembroke, MA-Rte 53 & Rte 139	8 44	10 44	12 44	4 44	8 05
Hanover, MA					
Etons P/L, Rte 53	8 46	10 46	12 46	4 46	8 07
Hanover Mall, Rte 53	8 52	10 52	12 52	4 52	8 12
Assinippi General Store	8 53	10 53	12 53	4 53	8 13
Norwell, MA (Washington Park Pharmacy)	8 56	10 56	12 56	4 56	8 16
Rockland, MA (Park & Ride, Rte 228)	9 02	11 02	1 02	5 02	8 22
BOSTON, MA					
So. Sta. Transp. Ctr. Ar	9 30	11 30	1 30	5 30	8 50
Greyhound Term., Park Square Ar	9 40	11 40	1 40	5 40	9 00
Logan Airport Ar	.....	.....	.....	.....	.....

Plymouth and Brockton Bus Lines
Telephone 588-2225 or 746-0378
Boston-Kingston-Plymouth
Effective 1/15/85

BOSTON ROCKLAND—NORWELL—HANOVER—DUXBURY—KINGSTON PLYMOUTH

MONDAY - FRIDAY

SCHEDULE NUMBER	201	203	101	103	105	107	109	111	113	115	117	119	121	123	125
Folder No. 2455 10-13-84 FREQUENCY	X67H	X67H	X67H	X67H	X67H	X67H	X67H	X67H	X67H	X67H	X67H	X67H	X67H	X67H	X67H
BOSTON, MA															
Logan Airport Lv	7 30	9 30	.....	.....	.....	.....	.....	.....	.....	.....	.....	.....	.....	.....	.....
Greyhound Term. Park Sq.	8 00	10 00	1 05	2 30	2 45	3 45	3 45	.....	.....	4 30	4 40	.....	.....	.....	5 05
So. Sta. Transp. Ctr. Lv	8 10	10 10	1 15	2 40	2 55	3 55	3 55	4 10	4 20	4 40	↓	4 40	4 55	4 55	5 15
East Milton, MA Exit 23 Ramp	↓	↓	↓	↓	↓	↓	↓	↓	↓	↓	↓	↓	↓	↓	↓
Rockland, MA (Park & Ride, Rte. 228)	8 38	10 30	1 45	3 10	↓	↓	4 25	4 40	↓	↓	5 10	5 10	↓	↓	5 45
Norwell, MA (Washington Park Pharmacy)	8 44	↓	1 51	3 16	↓	↓	4 31	4 46	↓	↓	5 16	5 16	↓	↓	5 51
HANOVER, MA															
Assinippi General Store	8 47	↓	1 54	3 19	↓	↓	4 34	4 49	↓	↓	5 19	5 19	↓	↓	5 54
Hanover Mall, Rte. 53	8 48	↓	1 55	3 20	3 25	↓	4 35	4 50	↓	↓	5 20	5 20	↓	5 35	5 55
Etons P/L, Rte. 53	8 54	↓	2 01	3 26	3 31	↓	4 41	4 56	↓	↓	5 26	5 26	↓	5 41	6 01
Pembroke, MA (Rte. 53 & Rte. 139)	8 56	↓	2 03	3 28	3 33	↓	4 43	4 58	↓	↓	5 28	5 28	↓	5 43	6 03
Duxbury, MA (Osborne Store, Rte. 53)	9 04	↓	2 11	.....	3 41	↓	4 51	5 06	↓	↓	5 36	5 36	↓	5 51	6 11
Tarklin Apts., Rte. 53	9 09	↓	2 16	.....	3 46	↓	4 56	5 11	↓	↓	5 41	5 41	↓	5 56	6 16
Kingston, MA															
Kingsbury Plaza	9 11	10 48	2 18	.....	3 48	4 33	.....	.....	4 58	5 18	5 43	5 43	5 33	5 58	6 18
Tura's Pharmacy	9 13	10 50	2 20	.....	3 50	4 35	.....	.....	5 00	5 20	5 45	5 45	5 35	6 00	6 20
Plymouth, MA															
No. Plymouth Post Office	9 23	↓	2 30	.....	4 00	4 45	.....	.....	↓	↓	↓	↓	↓	↓	↓
Plymouth Center (CVS Pharmacy) Ar	9 28	↓	2 35	.....	4 05	4 50	.....	.....	↓	↓	↓	↓	↓	↓	↓
Jabez Corner Ar	9 30	↓	2 37	.....	.....	4 52	.....	.....	↓	↓	↓	↓	↓	↓	↓
Plymouth Terminal Industrial Park Rd. Ar	Hy	10 55	2 47	.....	.....	5 02	.....	.....	5 10	5 30	5 55	5 55	5 45	6 10	6 30

② — For pickup only.

2455B-1211dh

READ DOWN

SCHEDULE NUMBER	127	129	181	131	133	183	137	139	141	407	143	145	233	235
Folder No. 2455 10-13-84 FREQUENCY	X67H	X67H	X67H	X67H	X67H	X67H	X67H	X67H	X67H	X67H	X67H	X67H	X67H	X67H
	.....	.....	.....	.....	.....	.....	.....	.....	5 30	5 30	.....	.....	9 30	.....
PLYMOUTH, MA	5 05	.....	5 00	.....	.....	5 20	5 25	5 30	6 10	6 10	7 05	8 05	10 00	11 30
P & B Term. Industrial Pk. Lv	5 15	5 00	5 10	5 10	5 15	5 30	5 35	5 40	6 20	6 20	7 15	8 15	10 10	11 40
Jabez Corner Lv	↓	↓	↓	↓	↓	↓	↓	↓	↓	↓	↓	↓	↓	↓
*Plymouth Center (Old P.O.)	↓	5 30	5 40	5 40	↓	5 00	↓	6 10	②	6 50	7 45	8 45	10 40	12 10
No. Plymouth Post Office	↓	5 36	5 46	5 46	↓	6 06	↓	6 16	②	6 56	7 51	8 51	10 46	12 16
Kingston, MA (Tura's Pharmacy)														
Kingsbury Plaza	↓	5 39	5 49	5 49	↓	6 09	↓	6 19	②	6 59	7 54	8 54	10 49	12 19
Duxbury, MA (Tarklin Apts., Rte. 53)	↓	5 40	5 50	5 59	↓	6 10	↓	6 20	6 47	7 00	7 55	8 55	10 50	12 20
Osborne Store, Rte. 53	↓	5 46	5 56	5 56	↓	6 16	↓	6 26	6 53	7 05	8 01	9 01	10 56	12 26
Pembroke, MA (Rte. 53 & Rte. 139)	↓	5 48	5 58	5 58	↓	6 18	↓	6 28	6 55	7 07	8 03	9 03	10 58	12 24
Hanover, MA	↓	5 56	To	6 06	↓	To	↓	6 36	7 03	Marsh	8 11	9 11	11 06	12 36
Etons P/L, Route 53	↓	6 01	Pemb.	6 11	↓	Pemb.	↓	6 41	7 08	Via	8 16	9 16	11 11	12 41
Hanover Mall, Rte. 53	↓	↓	↓	↓	↓	↓	↓	↓	↓	↓	↓	↓	↓	↓
Assinippi General Store	5 53	6 03	Ctr.	6 13	5 53	Ctr.	6 13	6 43	7 10	Rte.	8 18	9 18	11 13	12 43
Norwell, MA (Washington Park Pharmacy)	5 55	6 05	.....	6 15	5 55	.....	6 15	6 45	7 12	139	8 20	9 20	11 15	12 45
Rockland, MA (Park & Ride, Rte. 228)														
BOSTON, MA	6 13	6 15	.....	↓	↓	.....	↓	6 55	7 22	.....	8 30	9 30	11 30	12 55
So. Sta. Transp. Ctr. Ar	6 15	6 20	.....	↓	↓	.....	↓	7 00	7 27	.....	8 35	9 35	11 35	1 00
Greyhound Terminal Park Square Ar	↓	6 22	.....	↓	↓	.....	↓	7 02	7 29	.....	8 37	9 37	11 37	1 02
Logan Airport Ar	6 03	6 32	.....	6 25	6 05	.....	6 25	7 12	7 39	.....	8 47	9 47	11 25	12 50

2455C-1220ms

SATURDAY

SCHEDULE NUMBER	237	147	149	151	153	155	251
Folder No. 2455 10-13-84 FREQUENCY	6	6	6	6	6	6	6
BOSTON, MA							
Logan Airport Lv	.....	.....	.....	.....	.....	.....	.....
Greyhound Term., Park Square	8 00	10 00	12 01	2 00	4 00	6 00	9 30
So. Sta. Transp. Center Lv	8 10	10 10	12 10	2 10	4 10	6 10	9 40
East Milton (Exit 23 Ramp)	↓	↓	↓	↓	↓	↓	↓
Rockland, MA (Park & Ride, Rte 228)	8 39	10 38	12 38	2 38	4 38	6 38	10 09
Norwell, MA (Washington Park Pharmacy)	8 44	10 44	12 44	2 44	4 44	6 44	10 15
Hanover, MA							
Assinippi General Store	8 47	10 47	12 47	2 47	4 47	6 47	10 18
Hanover Mall, Rte 53	8 48	10 48	12 48	2 48	4 48	6 48	10 19
Etons P/L, Rte 53	8 54	10 53	12 53	2 53	4 53	6 53	10 24
Pembroke, MA (Rte 53 & 139)	8 56	10 55	12 55	2 55	4 55	6 55	10 26
Duxbury, MA (Osborne Store, Rte 53)	9 04	11 01	1 01	3 01	5 01	7 01	10 32
Tarklin Apts., Rte 53	9 09	11 06	1 06	3 06	5 06	7 06	10 37
Kingston, MA							
Kingsbury Plaza	9 11	11 08	1 08	3 08	5 08	7 08	10 38
Tura's Pharmacy	9 13	11 10	1 10	3 10	5 10	7 10	10 40
PLYMOUTH, MA							
No. Plymouth Post Office	9 18	11 18	1 18	3 18	5 18	7 18	10 47
Plymouth Center (CVS Pharmacy) Ar	9 23	11 23	1 23	3 23	5 23	7 23	10 51
Jabez Corner Ar	9 25	11 25	1 25	3 25	5 25	7 25	10 53
P & B Term., Industrial Park Rd. Ar	HY	11 35	1 35	3 35	5 35	7 35	10 45

SUNDAY & HOLIDAY

READ DOWN

SCHEDULE NUMBER	157	159	161	163	271	275
Folder No. 2455 10-13-84 FREQUENCY	7H	7H	7H	7H	7H	7H
BOSTON, MA						
Logan Airport Lv	.....	.....	.....	.....	.....	.....
Greyhound Term., Park Square	10 00	12 01	2 00	6 00	8 00	9 30
So. Sta. Transp. Center Lv	10 10	12 10	2 10	6 10	8 10	9 40
East Milton (Exit 23 Ramp)	↓	↓	↓	↓	↓	↓
Rockland, MA (Park & Ride, Rte 228)	10 38	12 38	2 38	6 38	8 38	10 09
Norwell, MA (Washington Park Pharmacy)	10 44	12 44	2 44	6 44	8 44	10 15
Hanover, MA						
Assinippi General Store	10 47	12 47	2 47	6 47	8 47	10 17
Hanover Mall, Rte 53	10 48	12 48	2 48	6 48	8 48	10 18
Etons P/L, Rte 53	10 53	12 53	2 53	6 53	8 53	10 23
Pembroke, MA (Rte 53 & 139)	10 55	12 55	2 55	6 55	8 55	10 25
Duxbury, MA (Osborne Store, Rte 53)	11 01	1 01	3 01	7 01	9 01	10 31
Tarklin Apts., Rte 53	11 06	1 06	3 06	7 06	9 06	10 36
Kingston, MA						
Kingsbury Plaza	11 08	1 08	3 08	7 08	9 08	10 38
Tura's Pharmacy	11 10	1 10	3 10	7 10	9 10	10 40
PLYMOUTH, MA						
No. Plymouth Post Office	11 18	1 18	3 18	7 18	9 18	10 48
Plymouth Center (CVS Pharmacy) Ar	11 23	1 23	3 23	7 23	9 23	10 53
Jabez Corner Ar	11 25	1 25	3 25	7 25	9 25	10 55
P & B Term., Industrial Park Rd. Ar	11 35	1 35	3 35	7 35	HY	10 45

2455G-1228eg

Plymouth and Brockton Bus Lines
Telephone 588-2228 or 746-0378
Rockland Park and Ride, Pembroke-Boston-Brockton-

ROCKLAND PARK & RIDE

Lv ROCKLAND, MA Park & Ride Rte. 228	Ar BOSTON, MA South Station Transp. Ctr.	Ar Greyhound Term. Park Square
MONDAY — FRIDAY		
6 06	6 36	6 46
6 11	6 31	6 41
6 21	6 51	7 01
6 42	7 12	7 22
6 56	7 26	7 36
7 01	7 31	7 41
7 05	7 35	7 45
7 06	7 36	7 46
7 11	7 41	7 51
7 26	7 56	8 06
7 31	8 01	8 11
7 46	8 16	8 26
7 51	8 21	8 31
8 11	8 41	8 51
8 16	8 46	8 56
8 26	8 56	9 06
9 01	9 31	9 41
10 02	10 42	10 32
11 46	12 16	12 26
12 02	12 32	12 42
2 02	2 32	2 42
4 01	4 31	4 41
4 32	5 02	5 12
7 17	7 47	7 57
7 46	8 16	8 26
10 32	11 02	11 12
SATURDAY		
7 07	7 35	7 45
8 00	8 30	8 20
9 02	9 32	9 42
10 20	11 00	10 50
10 57	11 25	11 35
11 20	12 01	11 50
12 57	1 25	1 35
1 20	2 00	1 50
2 57	3 25	3 35
3 20	3 50	4 00
4 57	5 25	5 35
5 20	5 50	5 50
7 20	8 00	8 10
SUNDAY & HOLIDAY		
7 50	8 20	8 10
9 02	9 30	9 40
10 10	10 50	10 40
11 02	11 30	11 40
11 10	11 50	11 40
1 02	1 30	1 40
1 10	1 50	1 40
5 02	5 30	5 40
5 10	5 50	5 40
7 10	7 50	7 40
8 22	8 50	9 00

ROCKLAND PARK & RIDE

Lv BOSTON, MA Greyhound Term. Park Square	Lv South Station Transp. Ctr.	Ar ROCKLAND, MA Park & Ride Rte. 228
MONDAY — FRIDAY		
8 00	8 10	8 38
9 05	9 15	9 45
10 00	10 10	10 30
1 05	1 15	1 45
1 30	1 40	2 10
2 30	2 40	3 10
2 50	3 00	3 30
3 45	3 55	4 25
4 00	4 10	4 40
—	4 40	5 10
4 40	—	5 10
4 50	—	5 20
—	4 55	5 25
—	5 00	5 30
5 00	5 10	5 40
5 05	5 15	5 45
5 10	—	5 40
—	5 20	5 50
5 20	5 30	6 00
5 30	5 40	6 10
—	6 05	6 35
6 10	6 20	6 50
7 05	7 15	7 45
8 05	8 15	8 45
8 35	8 45	9 15
10 00	10 10	10 40
11 30	11 40	12 10
SATURDAY		
8 00	8 10	8 39
10 00	10 10	10 38
12 01	12 10	12 38
2 00	2 10	2 38
4 00	4 10	4 38
6 00	6 10	6 38
7 00	7 10	7 40
9 30	9 40	10 09
SUNDAY & HOLIDAY		
9 30	9 40	10 10
10 00	10 10	10 38
11 30	11 40	12 10
12 01	12 10	12 38
12 30	12 40	1 10
2 00	2 10	2 38
2 30	2 40	3 10
6 00	6 10	6 38
7 00	7 10	7 40
8 00	8 10	8 38
9 00	9 10	9 40
9 30	9 40	10 09

PEMBROKE CENTER—BOSTON

MONDAY-FRIDAY

READ DOWN — READ UP

184	182	180		SCHEDULE NUMBER		181	183	
X67H	*X67H*	*X67H*		Folder No. **2452** 6-23-84 — *FREQUENCY*		*X67H*	*X67H*	
				PEMBROKE, MA				
7 00	6 40	6 20	Lv	New England Villages, Rte. 27	Ar	6 26	6 46	.....
7 10	6 50	6 30		Bryantville Center		6 16	6 36	.....
7 20	7 00	6 40		Pembroke Center (Town Hall)		6 06	6 26	.....
				HANOVER, MA				
7 30	7 10	6 50		Etons Parking Lot, Rte. 53		5 56	6 16	.....
7 46	7 26	7 06		**ROCKLAND, MA** (Pk & Ride, Rte. 228)		5 40	6 10	.....
				BOSTON, MA				
8 16	7 56	7 36	Ar	So. Sta. Transp. Ctr.	Lv	5 10	5 30	.....
8 26	8 06	7 46	Ar	Greyhound Term. Park Sq.	Lv	5 00	5 20	.....

2452-0619db

[illegible]

MONDAY-FRIDAY

READ DOWN — READ UP

	508	506	504	502	500		SCHEDULE NUMBER		501	503	505	507	509	
	X67H	*X67H*	*X67H*	*X67H*	*X67H*		Folder No. **2458** 10-13-84 — *FREQUENCY*		*X67H*	*X67H*	*X67H*	*X67H*	*X67H*	
							BROCKTON, MA							
.....	8 05	7 30	7 00	6 40	6 05	Lv	BAT Terminal, Crescent St.	Ar	4 30	5 45	6 00	6 20	6 50	.....
.....	8 20	7 45	7 15	6 55	6 20		Westgate Mall (Parking Lot Cinema 1&2)		4 15	5 30	5 45	6 05	6 35	.....
							BOSTON, MA							
.....	9 05	8 30	8 00	7 40	7 05	Ar	So. Station Transp. Ctr.	Lv	3 30	4 45	5 00	5 20	5 40	.....
.....	9 15	8 40	8 10	7 50	7 15	Ar	Greyhound Terminal Park Square	Lv	3 20	.....	4 50	5 10	5 50	.....
.....	.....	.....	8 40	.....	.....	Ar	**Logan Airport**	Lv	.....	.....	.....	.....	.....	.....

PLYMOUTH ROCK TROLLEY CO.
Telephone 747-3419
Effective May, 1985

The Plymouth Rock Trolley Co. operates a shuttle service in Downtown Plymouth Center beginning on Memorial day and terminating on Thanksgiving. Service also available to Cordage Park and Plymouth Plantation on demand.
Shuttle Service; every 10-15 minutes, 9:00AM-9:00PM, Sunday-Saturday.

Fare 25¢

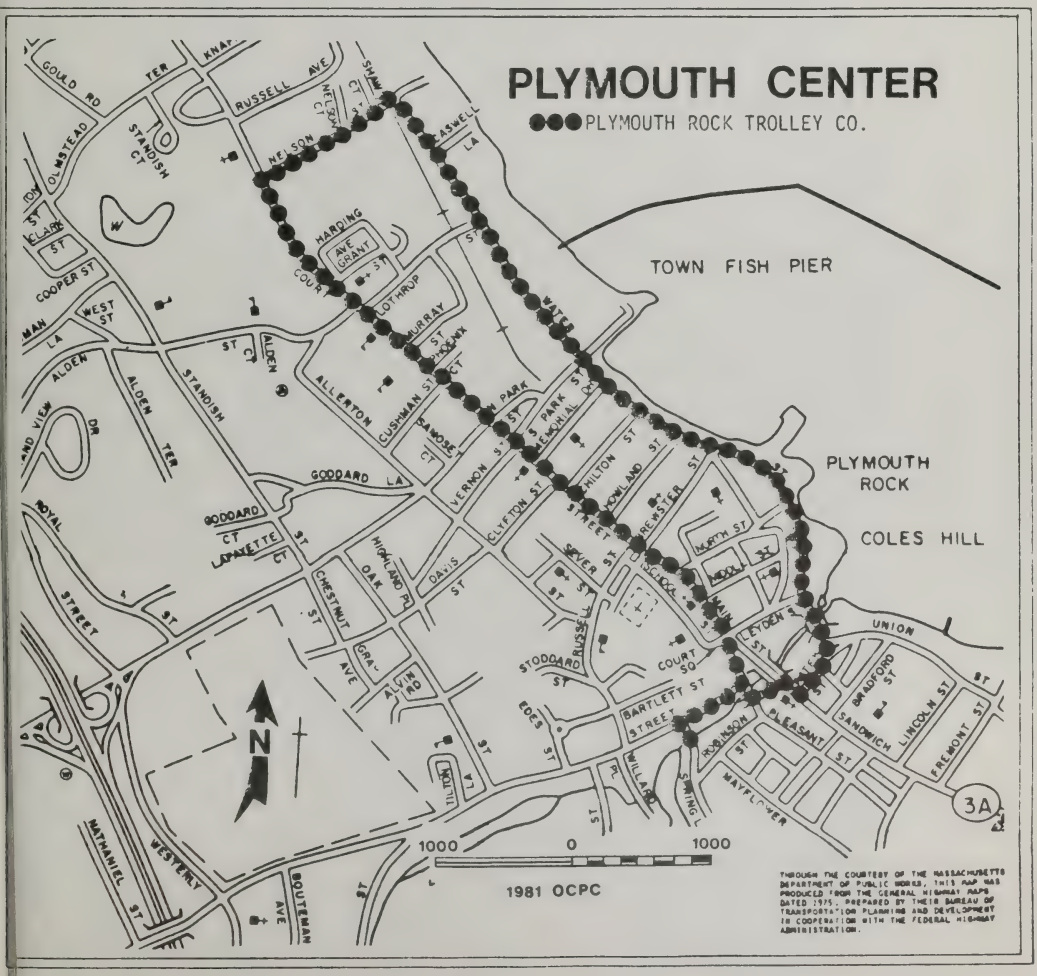

VII. SPECIAL NEEDS, TAXI AND AIRPORT LIMOUSINE TRANSPORTATION SERVICES

Para-Transit Service In The OCPC Region

A. Public Non Profit Para-Transit Service

1. DIAL-A-BAT - The Paratransit Service of the Brockton Area Transit Authority BAT 584-5530, Brockton

The Brockton Area Transit Authority (BAT) has implemented an innovative paratransit service that both complements regular BAT fixed route transit service and consolidates transportation for most area human service agencies. The paratransit service, known as DIAL-A-BAT, provides door-to-door transportation to the elderly and handicapped. DIAL-A-BAT also provides coordinated transportation for most area human service agencies, resulting in better service at lower cost.

Beginning operation in February 1977, DIAL-A-BAT now carries up to 15,000 people each month.

DIAL-A-BAT is headquartered at BAT's Campello Garage at 1442 Main Street.

Organization and Administration

BAT is responsible for making policy, setting rates and fares, and establishing agreements with participating human service agencies for DIAL-A-BAT service. BAT owns all facilities and equipment used in the operation. The service is operated under contract by Self-Help, Inc., the non-profit community action agency overseeing a number of human service programs in the Brockton area. Self-Help employs DIAL-A-BAT drivers, management, and office staff. Baystate Bus Corporation, operator of BAT's fixed route service, maintains all DIAL-A-BAT equipment and provides drivers for two of the vehicles.

Service Area and Hours of Operation

The DIAL-A-BAT service area includes the city of Brockton and selected medical destinations in surrounding towns. Service is available from 7:00 a.m. to 6:00 p.m. Monday through Friday.

DIAL-A-BAT provides evening and weekend service for special occasions (e.g., meetings, parties and other special events) upon request.

Eligibility

Eligible riders must be residents of the DIAL-A-BAT service area who are over 60, or who are certified as handicapped. In the future, BAT may establish one or more subsets of the eligible population (e.g., those requiring lift service) to which special service policies--such as reduced fare and/or waiver of the advance reservation requirement--may apply.

DIAL-A-BAT also transports human service agency clients (who need not be otherwise eligible) when the trips are authorized in advance by a participating agency.

Types of Service

DIAL-A-BAT offers three types of shared ride service designed to maximize utilization of vehicles, reducing costs. All service is door-to-door and as necessary, the driver assists riders between the vehicle and the door of the origin or destination.

a. Dial-a-Ride (DAR)

Individualized service is available to eligible riders and for authorized trips by clients of participating agencies. Some DAR trips occur on a regular basis--these trips need only be reserved once, although the DAB office must be notified of occasional cancellations (preferably a day in advance). Most DAR trips are occasional trips reserved the day before.

Eligible riders request service by calling DIAL-A-BAT. Clients of participating agencies arrange their trips through their agencies. All requests for service, whether by agency clients or eligible riders, must be made at least one day in advance. If a return trip is not scheduled in advance, patrons call the DIAL-A-BAT office to arrange for their return, which is usually provided within twenty minutes of the request.

b. Subscription (SUB)

Service is available to agency groups or groups of eligible riders primarily for transportation to and from regularly scheduled programs, sich as pre-school or elderly meal programs. Most groups travel on a regular basis, e.g. one or more days every week.

Subscription trips taken by the agency groups are arranged by the agencies through the DIAL-A-BAT office. Individual clients are not directly involved except in the case of trip cancellations. A group of six or more eligible riders traveling together may arrange for subscription service on their own.

c. Out-of-Town (OOT)

A limited amount of transportation is available to eligible riders (referred by participating agencies) and authorized agency clients for trips to medical destinations outside the DIAL-A-BAT service area--primarily hospitals in Boston.

Transportation to these and other points outside the DIAL-A-BAT service area is provided at cost to participating agencies if vehicles are available.

Fares for Eligible Riders

Fares are $1.00 per one-way dial-a-ride trip and 50¢ per one-way

subscription trip. The round trip fare to Boston is $5.00 per day or $15.00 per week.

Agency Rates and Billing

Rates for agency transportation are listed on the attached schedule. BAT expects agencies with state or Federal funding for client transportation to pay the full cost of that transportation. Requests for variations from the standard rates will be considered individually by BAT.

Agency clients pay nothing when they ride. Agencies are billed monthly for both DIAL-A-BAT subscription and dial-a-ride service. Subscription service is billed on the basis of hours of service and dial-a-ride is billed on a per trip basis. BAT provides a standard invoice listing the number of trips or hours of service, and the rate. Provision of Additional billing detail can be arranged with the DIAL-A-BAT office.

Vehicles

DIAL-A-BAT currently operates 25 converted vans specially designed for transporting the elderly and handicapped. All are equipped with two-way radios and nine are equipped with wheelchair lifts.

In some cases, dial-a-ride service is provided through private taxi companies. The same fares, rates, billing, and payment procedures apply.

Drivers

All DIAL-A-BAT drivers are trained in defensive driving, basic Red Cross first aid, cardio-pulmonary resuscitation, and sensitivity to the problems of elderly and handicapped persons.

Insurance

DIAL-A-BAT carries substantial liability insurance.

How to Obtain DIAL-A-BAT Service for your Agency

Call DIAL-A-BAT's Manager of Mobility (MOM) to discuss agency service needs. MOM will make a preliminary determination if DIAL-A-BAT can provide the service desired and inform you of the appropriate rate(s).

Before service can begin, a letter of Agreement must be signed by BAT and the agency. Possible variations from the standard agreement or rate can be discussed with BAT. BAT will send a letter of agreement for your signature.

A summary of DIAL-A-BAT services is included at the end of this section on Page 7-8.

B. Private Non Profit Para-Transit Service

1. South Shore Community Action Council (CAC) 746-6874, Plymouth

The South Shore Community Action Council, a community service agency, began providing elderly and handicapped transportation in February, 1976 as a one year demonstration program. Following this one year program, the CAC formed its own transportation department in April, 1977, and has been providing service since that time.

CAC service is provided by five station wagons, and five wheelchair equipped passenger vans. Two additional vans is to be delivered in July, 1985. Clients are provided demand-responsive service through reservations made 24 hours in advance. Hours of operation are 6AM to 7PM Monday through Saturday with exceptions for occasional early morning and evening trips.

Special services include trips from the Evanswood Day Healthcare facility in Kingston. Some recreation trips are provided from nursing homes in Plymouth, Duxbury and Middleboro.

The arrangement of service is by contract with the communities of Hanson, Pembroke, and Plympton Agencies on Aging, and the Old Colony Elderly Service. CAC's service area includes the following towns: Carver, Duxbury, Kingston, Marshfield, Middleboro, Pembroke, Plymouth, Plympton and Wareham.

2. Old Colony Elderly Service (OCES) 584-8890, Brockton

Old Colony Elderly Service, Inc. (OCES) is a private non-profit corporation which provides service to support "the independent living of Elders." OCES serves people over sixty in Abington, Avon, Bridgewater, Brockton, Carver, Duxbury, East Bridewater, Easton, Halifax, Hanover, Hanson, Kingston, Lakeville, Marshfield, Middleboro, Pembroke, Plymouth, Plympton, Rockland, Stoughton, Wareham, West Bridgewater, and Whitman.

Transportation is provided to supermarkets, (once a week), nursing homes and other community service agencies as well, in accordance with documented need of each individual client. Old Colony Elderly Services, Inc. currently contracts with (4) transportation providers for this service. In addition, Old Colony Elderly Services contracts with a vendor for wheelchair transit to service our handicapped and physically impaired clients. Handicapped vehicles are set up on a flat rate plus mileage basis, drivers are trained in CPR, FIRST AIDE, and SENSITIVITY. All other modes of transportation are contracted with on a "LINE MILEAGE" basis.

OCES has recently applied for and was awarded one wheelchair equipped 16(b)(2) van, which began operation on February 29, 1984. The van is used for food shopping mall trips and by nursing home patients for scenic tours. An average of 250 Senior citizens use the service during the winter months with about 350 using it during the summer. OCES and the riders are very pleased with the first year of service. The 6 communities of East Bridgewater, Hanson, Whitman, West Bridgewater, Halifax and Avon use the van on a daily rotating basis.

3. Association for Community Living 747-1599, Plymouth

The Association for Community Living is located in Plymouth and is a private non-profit community service agency. The transportation component of the agency was established in 1980 to provide transportation for the agency's functions. Since then, the Association for Community Living has voluntarily coordinated transportation service for the Elderly and Handicapped with other social service agencies, in the area.

The Association for Community Living transportation service is provided by four cars, and one wheelchair equipped passenger van. The system provides limited demand-responsive service to individuals and subscription service to clients of social service agencies.

The arrangement of service is by subcontract with other social service agencies in the area. The Association for Community Living service area includes the following towns; Carver, Duxbury, Halifax, Hanover, Kingston, Marshfield, Pembroke, Plymouth, Plympton.

C. Private For-profit Transit Service

1. Park Wheelchair Transit Co. 580-1355, Avon

The Park Wheelchair Transit Co. in Avon provides transit service for the elderly and handicapped. The company was established in 1971 to provide transportation for handicapped children to and from school. Several years later Park Wheelchair Transit negotiated an agreement with Old Colony Elderly Services, to provide transportation service for the Elderly. Since then, Park Wheelchair Transit Co. developed a working relationship with other social service agencies in the area to provide transportation service to special needs individuals.

Park Wheelchair Transit Co. service is provided by 100 station wagons, 50 passenger vans and 12 wheelchair equipped passenger vans. Park Wheelchair Transit Co. contains two elements: demand-responsive service to individuals and subscription service to clients of social service agencies. The demand-responsive service is available 24 hours a day, seven days a week. Reservations must be made 24 hours in advance.

The arrangement of service is by contract with social service agencies in the region. Park Wheelchair Transit Co. service area includes all the OCPC's communities and Southeastern Massachusetts communities.

2. Taxi Service

Fifteen taxi companies presently offer for-hire transportation in the Old Colony region. These companies generally operate within the local community service area. The communities of Brockton, Plymouth and Stoughton receive the most extensive taxi coverage in the District. Overall, more than one-half of the providers and 75 percent of the vehicles operate from within these localities. The table on page7-10provides a summary of the taxi service operating in the Old Colony Region.

D. Limousine and Special Airport Transportation Carriers

This is only a partial listing of limousine service in the OCPC region. The following 5 carriers offer great amounts of service to or from Logan Airport and that is why they are listed. For a full and complete list of Limousine Transport services please see the Yellow Pages of the telephone directory.

1. Classic Limousine of New England 344-3749, Stoughton

Calssic Limousine is a private limousine company offering service 24 hours a day. They have a fleet of 11 cars and are hired on a contract basis. Depending upon the hour and demand, classic specializes in trips to Logan Airport. For about $65.00, first class service with Champagne included is available from the Stoughton-Brockton Area. Lesser fares may also apply to the airport depending on the type of service desired.

2. H.T. Drummond Inc. Van Service 293-6264, Halifax

Van service will soon be available from Plymouth to Boston through the H.T. Drummond Co. Selectmen in Plymouth have recently given approval to Mr. Drummond to operate 15-passenger vans. These vans would serve Manomet, the Long Pond Road area and West Plymouth. A week long subscription to the service would cost $18 from Plymouth and $19 from Manomet. Pending approval by the State Department of Public Utilities, the service will soon be in operation. Readers are advised to contact the number listed above for more information.

3. Green Harbor Transportation 837-1234, Marshfield

Green Harbor Transportation provides complete ground transportation services for all of New England. Virtually every type of vehicle from deluxe limousines to vans and wagons are available to the public. Everything from courier services to escort services are available from Green Harbor. A copy of all available transportation resources that Green Harbor offers is included for inspection on page 7-9 .

It is expected that in April 1985 Green Harbor will be operating regularly scheduled shuttle stops to Logan Airport. Stops have been arranged at the Governor Bradford, and Governor Carver Hotels in Plymouth, the Howard Johnson's restaurant on Route 3 in Kingston and the Comfort Inn at Route 3 and 228 at the Rockland-Hignham line. Fares and exact schedules are still undetermined at this time.

4. Regal Limousine Service 344-1868, Stoughton

No fare information available. Service maybe obtained on a reservation basis only.

5. Share-A-Cab 569-4870, East Boston

Share-A-Cab is a flat fare taxi service with all tolls and other fees included. Riders share the cab with others going to your destination. Service

is offered from Logan Airport only. Hours of operation are from 3:30PM to 11:30PM daily. Here is a list of the per passenger fare to all Old Colony Planning Council communities:

Abington	$15.95
Avon	$13.85
Bridgewater	$20.85
Brockton	$17.35
East Bridgewater	$19.45
Easton	$21.55
Halifax	$24.70
Hanson	$19.45
Kingston	$25.05
Pembroke	$20.15
Plymouth	No service offered
Stoughton	$14.55
West Bridgewater	$19.45
Whitman	$17.70

Brockton Area Transit BAT
"Dial-a-ride"
Telephone 580-1170

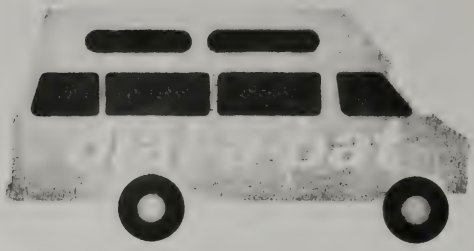

Who can ride dial-a-bat?

Anyone who is 60 or older. (You can get a senior citizen I.D. card at the Senior Citizens Drop-In Center, 234 Main Street, Brockton.)

Anyone who can't ride the big ***bat*** *buses because of a physical handicap or mental disability. (Call MOM—our Manager of Mobility—to find out how to get a Handicapped Citizen I.D. Card.)*

Anyone whose trip is authorized by a participating human service agency like the Department of Public Welfare. (Call MOM to see if your agency offers ***dial-a-bat*** *service.)*

dial-a-bat *costs $1 per trip; 6 or more people traveling together each pay 50¢ per trip; agency clients ride free for authorized trips.*

What about aides and companions?

If you need an aide, that person can ride free. Other companions who are neither elderly nor handicapped may ride for $1.

Where can I go on dial-a-bat?

You can use ***dial-a-bat*** *to go shopping, to the doctor, to visit friends, or anyplace in Brockton.* ***dial-a-bat*** *also provides service to nearby medical facilities including Goddard Hospital, Park Medical Associates, and Bridgewater Medical Center.*

How do I arrange my trip?

Phone MOM at least one day before you wish to travel and reserve your trip.

If you're an agency client, phone your agency. They'll arrange your trip with MOM and they'll pay for it, too.

Don't forget to call the day before!

How do I get home?

If possible, reserve your return trip in advance. Otherwise, when you are ready to go home, call MOM. In most cases ***dial-a-bat*** *will pick you up in twenty minutes or less.*

What if my plans change?

If you find you have to cancel or re-schedule your trip, you must notify MOM as soon as possible. That way, our vehicles will be free to serve other people.

Don't forget to call MOM whenever your plans change, 584-5530.

What about Boston hospitals?

Limited service is available to some Boston hospitals for medical treatment not available in the Brockton area. The cost is $2.50 each way. Seats are limited so call MOM before you make your appointment.

Green Harbor Transportation
Airport and Limousine Service
Marshfield, MA
Telephone 837-1234

Deluxe Service — Formal Limousines

Service performed with a quiet grace, when the moment demands the ultimate in style.

- Airport Service
- Business Functions
- Weddings
- Funeral Gathering
- Social Events

(uniformed chauffeurs)

Executive Service — Luxury Sedans

When that important occasion calls for service with classic attention to details and appointments.

- Airport Service
- Business Functions
- Social Events
- Business Trips
- Tours

(uniformed chauffeurs)

Town & Country Service — Luxury Vans & Wagons

Custom-semi/scheduled livery service with hospitality that is courteous, dependable, and friendly at competitive prices.

- Airport Service
- Grand Tours
- Vacations
- Any Special Travel

Car Rentals — Compacts to Luxury Cars

Avoid driving hassles-take a limousine from Logan Airport. Have a Rental Car waiting at your hotel or business location.

- Lowest Rates Available
- Free Door to Door Pick-Up/Delivery
- Clean, Well Maintained Vehicles

Extended Services

- Complete Airport Concierge Services
- Security Personnel
- Secretarial Personnel
- Escort Service
- Tour Guides
- Travel Advisory
- Commercial Delivery/Courier Service
- Medicaid Transportation
- Local Taxis — Green Harbor, Duxbury, Pembroke

Tour Service — Buses, Vans, Sedans

Friendly, personal and informative service for groups of all sizes.

- Historic Sites
- Scenic Tours
- Business Trips
- Outings and Picnics

Commercial Service

- Door to Door Delivery
- Courier Service
- Air Express
- Any Size Shipment
- Anywhere in New England

Local Service

- Duxbury Taxi — 934-0520
- Pembroke Taxi — 837-1234
- Green Harbor Taxi — 837-1234

837·1234

TAXI SERVICE IN THE OCPC REGION

Name of Company	Town	Tel. #	Fleet Size	Fare Structure
Abington-Rockland South Shore Taxi	Abington	878-3200	4	$1.75 first 11 mile and $1.25 each additional
All Town Taxi Co.	Stoughton	344-9150	6	$2.00 first mile and $1.00 each additional mile
Bill's Taxi Service	Bridgewater	697-4343	4	In town zoned, out of town $1.30 per mile Flat rates available
Blue Cab	Plymouth	746-2525	2	$1.00 minimum fare, set by zones
Bob's Taxi Service	Stoughton	344-6666	6	$2.00 first mile and .10¢ each additional 1/10 mile. Elderly 50¢ discount
Brockton Cab Co., Inc.	Brockton	587-4000	15	$1.00 first 1/7 mile and .20¢ each additional 1/7 mile
Cabbie of Whitman	Whitman	447-6754	3	$1.50 minimum $1.00 each additional mile
Central Cab	Plymouth	746-0018	5	$1.50 minimum fare, set by zones
Checker-Nash Yellow Cab	Brockton	583-1234/ 586-7080	17	$1.00 first 1/7 mile and .20¢ each additional 1/7 mile
Eagle Cab	Pembroke	294-8850	2	$1.00 mile flat rate
East End Taxi	Whitman	447-3445	2	$1.75 first mile, $1.00 each additional mile
Hanson Taxi	Pembroke & Hanson	293-7891	2	$1.00 per mile local
McCarthy's Taxi	Whitman	447-9001	1	$2.00 town flat rate, $4.50 Brockton Hospital
Plimoth Taxi Service	Plymouth	746-0189	3	$1.00 per mile
Two-way Taxi	Plymouth	747-3155	1	$1.00 mile flat rate, $1.50 minimum

VIII. COMMUTER PARKING LOTS AND SOUTHEAST EXPRESSWAY ALTERNATE COMMUTER TRAVEL

Commuter Park and Ride Lots and Alternate Commuter Travel

The Southeast Expressway reconstruction project has a significant impact on how commuters from the Southshore and the OCPC regions will get to Boston. Many have and will opt for the expanded alternative bus, rail, and vanpool service that is now available to these areas. Others will continue to use the expressway as they have done in the past in the hope that backups, delays, and breakdowns do not occur.

For the rebuilding project, the State Department of Public Works has designated four alternative routes that extend from Route 128 to downtown Boston. None of the routes cross nor do they use the expressway. Commuters from the OCPC region can consider the following alternative routes:

- Morrissey Boulevard Route
- Dorchester Avenue Route
- Blue Hills Avenue Route
- Route 1 Route

All of these routes are accessible from Route 128 and are in close proximity to Route 24, the major carrier in the OCPC Region. The map on page 8-2 shows each of these routes inside the Route 128 belt. MBTA train and commuter rail stops as well as park and ride locations are also depicted.

The Massachusetts Department of Public Works has installed green signs with white letters indicating either "to Boston" inbound or "To Route 128" outbound. This has been done on all four routes and the signs are located no more than one mile apart or at points where the route changes direction. It appears that these signs have essentially eliminated confusion for the motorists, but at this time it is unclear as to the impact that increased volumes will have on these already congested routes. Commuters from the OCPC Region considering these routes as alternates are advised to consider them on a trial and error basis.

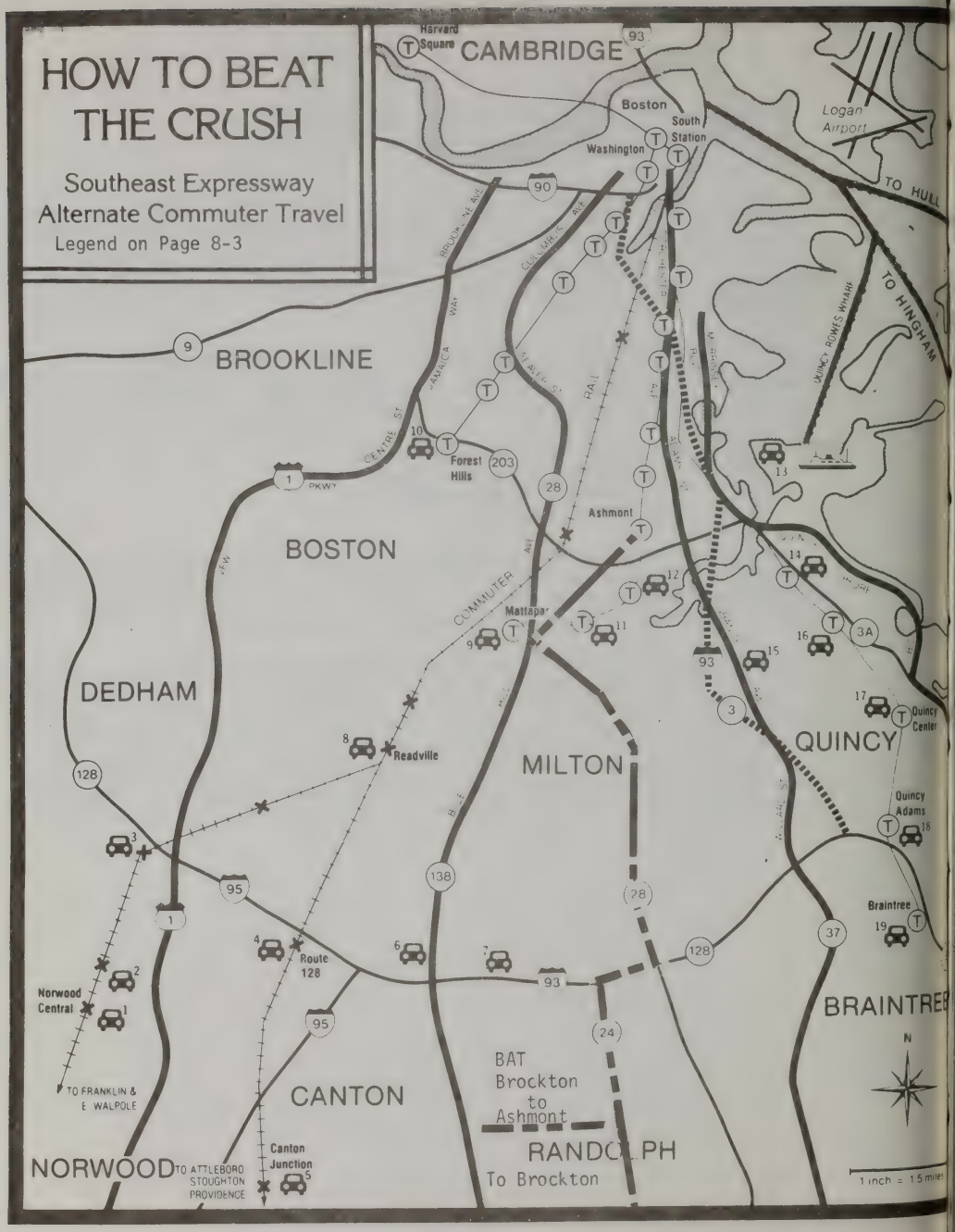
HOW TO BEAT THE CRUSH
Southeast Expressway
Alternate Commuter Travel
Legend on Page 8-3
Harvard Square
CAMBRIDGE
Boston
South Station
Washington
Logan Airport
TO HULL
TO HINGHAM
QUINCY ROWES WHARF
BROOKLINE
BOSTON
DEDHAM
MILTON
QUINCY
BRAINTREE
CANTON
NORWOOD
RANDOLPH
Forest Hills
Ashmont
Mattapan
Readville
Route 128
Norwood Central
Canton Junction
Quincy Center
Quincy Adams
Braintree
TO FRANKLIN & E WALPOLE
TO ATTLEBORO STOUGHTON PROVIDENCE
BAT Brockton to Ashmont
To Brockton
COMMUTER RAIL
CENTRAL ST
ZAMAICA WAY
BROOKLINE AVE
CULVERT AVE
PKWY
N
1 inch = 1.5 miles

LEGEND

I-93 (SOUTHEAST EXPRESSWAY) under construction

Four possible alternate routes

Commuter Rail
For detailed schedules or other information call the MBTA at **1-800-882-1220**
Service will be increased on all lines.

MBTA Rapid Transit, Buses and Trolleys
Orange Line Service to Forest Hills. Red Line Service to Ashmont and Mattapan, Braintree via Quincy. Call the MBTA for more information at **722-3200** or **1-800-392-6100.** For information on the T Pass Program, call **722-5218.**

The MBTA also provides local bus service on twenty routes in the South Shore area. For schedule and route information call the numbers above. "Feeder bus" service to rapid transit and commuter rail stops is listed on the reverse side of this map.

Commuter Boats

Hingham to Boston.
Service . . . . . .
Mass. Bay Lines 749-4500
Boston Harbor Commuter
Service 599-7620
Hull to Boston:* Bay State Provincetown
Steamship Co. 723-7800

*Summer service available to Nantasket (bicycles accommodated)

Park and Ride Lots
For more information on existing or future parking facilities, call the MDPW at 973-7395See reverse side of this map for additional sites.

1 Norwood Central (Rail)
Railroad Ave.

2 Norwood Depot (Rail)
Washington St.; Lenox St.

3 Islington (Rail)
Carroll St.

4 Canton (Rail)
Route 128 @ RR Station

5 Canton Junction (Rail)
Sherman St.; Jackson St.

6 Canton
Rte 138/128 @ MDC Lot

7 Milton
Houghton's Pond
(Ponkapoag)

8 Readville (Rail)
Hyde Pk. Ave.; Milton St.

9 Mattapan (T Red Line)
River St. @ Blue Hill Ave.

10 Forest Hills (T Orange Line)
Arborway @ Washington St.

11 Milton (T Red Line)
Adams St.

12 Butler (T Red Line)
Butler St. @ Branchfield St.
Butler St. @ Huntoon St.

13 Quincy (Commuter Boat)
Marina Bay (Squantum)

14 North Quincy (T Red Line)
Hancock St.
@ W. Squantum
Newport Ave.
@ W. Squantum St.

15 Milton
I-93/Granite Ave. @ Exit 21

16 Wollaston (T Red Line)
Beal St. @ Greenwood Ave.

17 Quincy Center (T Red Line)
Hancock St. or Upland Road
@ Dimmock St.

18 Quincy Adams (T Red Line)
Penn St. @ Center St.

19 Braintree (T Red Line)
Ivory St. @ Union St.

Source: MAPC, MDPW, MBTA and Caravan

BAT Express Service
from Brockton and Avon
to Ashmont T Red Line Station.
For detailed fare and schedule information please see pages or call 580-1170.

COMMUTER PARK & RIDE LOTS
AS OF 3/12/84

More than 3,100 spaces are available to commuters who want to park their cars and take a bus or link up with their car or van pools.

The Department of Public Works calls them Park and Ride lots — free, secure parking areas located near major highways.

David Luce of the DPW says the state has almost doubled the number of parking spaces in preparation for the two-year expressway project.

The state has provided commuter parking for about 10 years.

Most of the lots are located on state or town land. Though commuters park free, each space costs taxpayers about $1,500, said Luce, a Duxbury resident.

The larger lots are paved and lighted, and officials report no major problems with vandalism or theft. Area bus companies serve 14 of the 24 locations.

The state has traditionally located its lots outside the Route 128 circle but has started looking at land closer in because of the expressway project.

One of the newest parking areas is planned for Milton. The DPW is developing 225 spaces near its Granite Avenue garage. An expressway on-ramp is right across the street.

In addition to the state lots, commuters also park at dozens of unofficial park and ride facilities such as shopping centers or business lots. Luce said the DPW is aware of the lots but doesn't monitor them.

In addition to the 24 lots listed below, the state is negotiating for space in several other towns, including:

- Hanover on Route 53
- Weymouth on Route 53 and Route 3A
- Scituate at Route 3A and Driftway

"What we're doing," Luce said, "is providing one piece of a number of different actions to get people off the expressway."

Source: The Patroit Ledger March 14, 1984

PARK & RIDE LOTS

	Location	Space	Bus
1	Hingham at Shipyard	250†	SS,P&B
2	Rockland, Rt.3/128	450	P&B
3	Pembroke, Rt.3/139	83	
4	Kingston, Rt.3A/53	100	P&B
5	Bourne at Sagamore	400	P&B
6	Barnstable,Rt. 6/132	350	P&B
7	Mattapoisett, Rt. 6	25	
8	Freetown	30	
9	Taunton, Rt. 140/24	60	
10	Bridgewater, Rt. 104/24	60	
11	W. Bridgewater, Elm Sq.	40	Int
12	Milton, Houghton Pond	85	
13	Canton, Rt. 138/128	100	BH
14	Plymouth, Rt. 3/Cherry St	130	P&B
15	Plymouth at Long Pond Rd.	65+	
16	Wareham, Rt.25/6/28	125[1]	Bon
17	W. Bridgewater, Rt. 24/106	130[1]	
18	Canton, Rt. 128/RR	400	T
19	Milton at Granite Ave.	225[1]	T
20	Whitman, Rt. 18	80	Hud
21	Hull, Pemberton Pier	100	
22	Abington, Rt. 18/Lincoln	40[1]	Hud
23	Stoughton/Rt. 139/Pleasant	75	BAT
24	New Bedford/I195/Coggshall	20	

†Expansion planned
[1]Scheduled opening mid-April
Key: P&B, Plymouth & Brockton; BH, Brush Hill; Int, Interstate; Bon, Bonanza; T, MBTA
Source: Mass. DPW

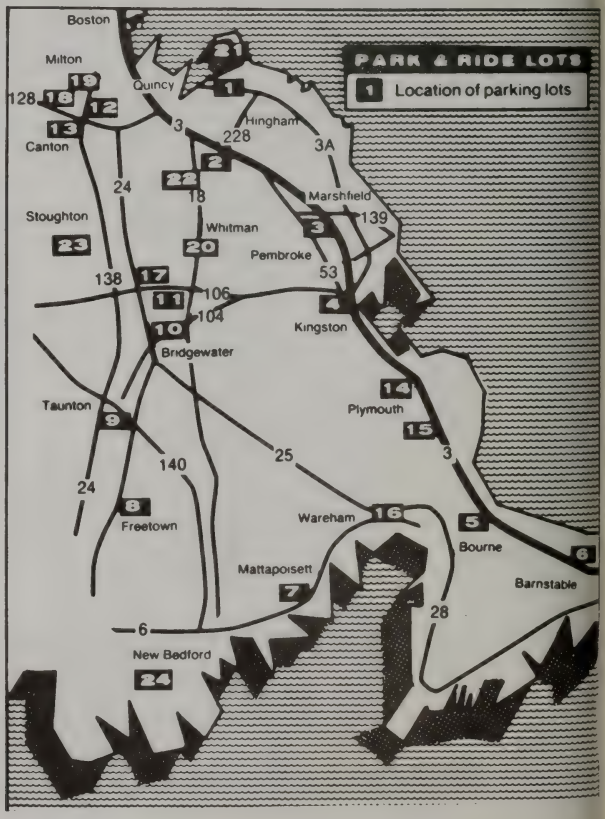

IX. Boston-Cape Cod
Bikeway

BOSTON - CAPE COD BIKEWAY

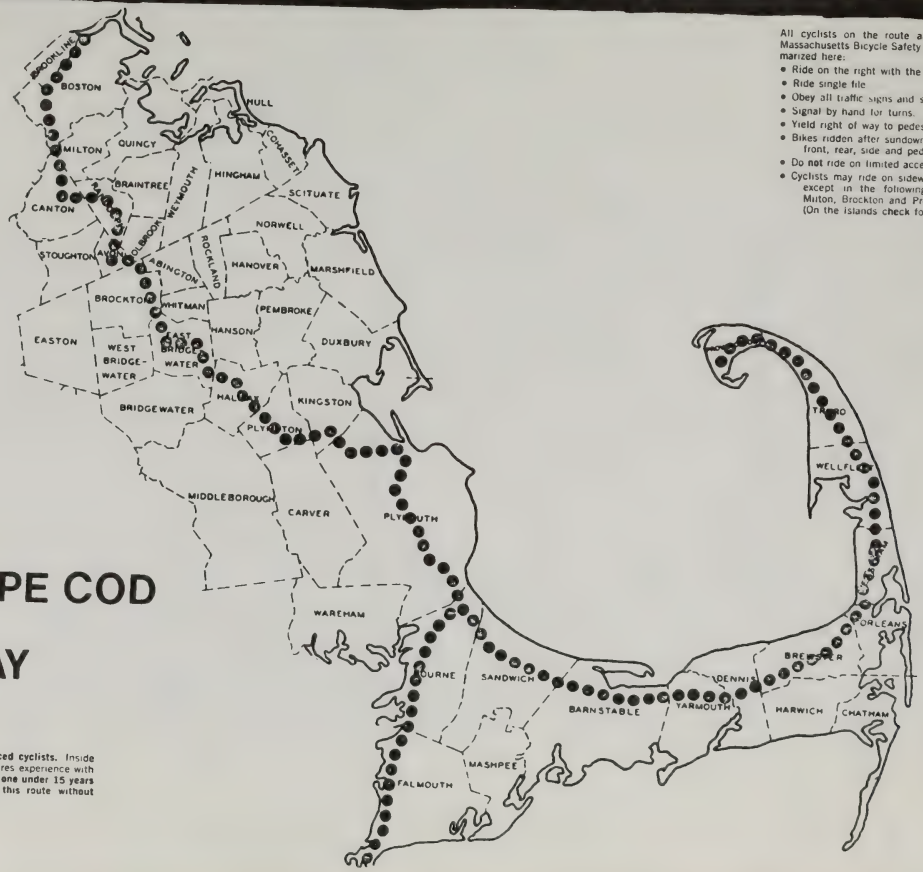

All cyclists on the route are expected to adhere to the Massachusetts Bicycle Safety Law (G.L., ch.85 sec 11B) summarized here:

- Ride on the right with the flow of traffic.
- Ride single file.
- Obey all traffic signs and signals.
- Signal by hand for turns.
- Yield right of way to pedestrians.
- Bikes ridden after sundown and before sunset must have front, rear, side and pedal reflectors.
- Do not ride on limited access or express highways.
- Cyclists may ride on sidewalks outside business districts except in the following communities on the route: Milton, Brockton and Provincetown. (On the islands check for bike rules.)

This Bikeway is not intended for inexperienced cyclists. Inside Rt. 128 it follows busy city streets and requires experience with urban cycling conditions. **It is urged that no one under 15 years of age attempt to ride all or portions of this route without experienced adult supervision.**

Streets Used for the Boston to Cape Cod Bikeway, (In The OCPC Region)

The recommended alignment follows this route:

Avon - from Stoughton to Holbrook
- North Main Street
- East High Street

Holbrook - from Avon to Brockton
- High Street
- Spring Street
- South Street
- Linwood Street

Brockton - from Holbrook to East Bridgewater
- Boundary Street
- North Quincy Street
- Quincy Street
- Crescent Street
- West Crook Street
- Alger Street

East Bridgewater - from Brockton to Halifax
- Winter Street
- Elm Street
- North Central Street
- Central Street
- Chestnut Street
- Bridge Street
- Crescent Street
- Washington Street
- Pond Street

Halifax - from East Bridgewater to Plympton
- Pond Street
- Elm Street
- Old Plymouth Street
- Plymouth Street
- Carver Street
- South Street
- Franklin Street

Plympton - from Halifax to Kingston
- Center Street
- Plamer Road
- Main Street
- Mayflower Street
- Colchester Street
- Brook Street

Kingston - from Plympton to Plymouth
- Elm Street
- Pond Street

Plymouth - from Kingston to Plymouth
- Plympton Road
- Summer Street
- South Street
- Long Pond Road
- Hedges Pond Road
- Route 3A

Bourne - from Plymouth to Canal
- 3A
- Scusset Beach Road

MASS. TS. OCP. FEB/ 1986

TRANSIT DIRECTORY FOR THE OLD COLONY REGION

MARCH, 1986

GOVERNMENT DOCUMENT
COLLECTION
MAY 2 1986
University of Massachusetts
Depository Copy

Old Colony Planning Council

TRANSIT DIRECTORY
FOR
THE OLD COLONY REGION

MARCH, 1986

PREPARED BY
OLD COLONY PLANNING COUNCIL
47 WEST ELM STREET
BROCKTON, MA 02401

This report was prepared under grant number MA-08-0124 with the Urban Mass Transportation Administration of the U.S. Department of Transportation.

The contents of this report reflect the views of the Old Colony MPO which is responsible for the facts and the accuracy of the data presented herein. The contents do not necessarily reflect the official views or policy of the Department of Transportation. This report does not constitute a standard, specifications or regulation.

THE TRANSIT DIRECTORY FOR THE OLD COLONY REGION was prepared by the following members of the Old Colony Planning Council staff under the supervision of Pasquale Ciaramella, Senior Transportation Planner and the direction of Daniel M. Crane, Executive Director.

Timothy J. Kochan, Planner	- research, writing, and graphics
Jacqueline A. Munson, Secretary	- typing

OLD COLONY PLANNING COUNCIL

OFFICERS

President	John J. DeMarco	Avon
Secretary	Robert W. Smith	E. Bridgewater
Treasurer	James Kassos	Brockton

COMMUNITY	DELEGATES	ALTERNATES
Abington	A. Stanley Littlefield	Susan S. Meier
Avon	John J. DeMarco	Carl N. Lundgren
Bridgewater	Anthony P. Anacki	
Brockton	James Kassos	
East Bridgewater	Robert W. Smith	David A. Johnson
Easton	Richard H. Chase	Edmund McAdam, Jr.
Hanson	Robert Overholtzer	
Kingston	Harley S. Cadenhead	Charles W. Pickett
Pembroke	Gerard W. Dempsey	William W. Jordan
Plymouth	John Lenox	William Griffin
Stoughton	Joseph Landolfi	Emidio Mondazzi
West Bridgewater	Charles A. Pickering	
Whitman	Fred Gilmetti	

THE COUNCIL STAFF

Daniel M. Crane	Executive Director
Andrew P. Bagas	Planner
Pasquale Ciaramella	Senior Planner
Constance C. Congdon	Ombudsmen Prog. Dir.
Patricia Goggin Nestor	AAA Administrator
Timothy J. Kochan	Planner
Francis J. Maher	Planning Supervisor
Jacqueline Munson	Secretary
Jeanne Ryer	Planner
Alice C. Shepard	Fiscal Officer
Jacqueline Surette	Grants Monitor
James R. Watson	Planner

Table of Contents

		Page
I.	Introduction	
II.	Bus and Rail Carrier Routes in the OCPC Region by Town	
III.	Transit Carriers Serving The Old Colony Region	
IV.	Frequency of Available Service In The OCPC Region By Carrier	
V.	Town Maps of Bus and Rail Routes	
	Abington	5-1
	Avon	5-2
	Bridgewater	5-3
	Brockton	5-4
	Easton	5-5
	Kingston	5-6
	Pembroke	5-7
	Plymouth	5-8
	Plymouth Center	5-9
	Stoughton	5-10
	West Bridgewater	5-11
	Whitman	5-12
VI.	Bus Schedule and Fare Information by Carrier	
	Bay State Commuter Lines	6-1
	Bloom Bus Lines	6-2
	Brockton Area Transit (BAT)	6-3
	Brush Hill Bus Line	6-15
	Cape Cod and Hyannis Railroad Company	6-16
	Carey's Incorporated	6-19
	Interstate Coach	6-20
	MBTA Commuter Rail (Stoughton)	6-21
	MBTA Bus Lines #230 #240	6-27
	Plymouth and Brockton Bus Service	6-31
	Plymouth Rock Trolley Company	6-38
VII.	Special Needs, Taxi and Airport Limousine Transportation Services	
	A. Public Non Profit Para-Transit Service	7-1
	B. Private Non Profit Para-Transit Service	7-4
	C. Private For Profit Transit Service	7-5
	D. Limousine and Special Airport Transportation Carriers	7-6
VIII.	Commuter Parking Lots and Southeast Expressway Alternater Commuter Travel	8-1
IX.	Boston-Cape Cod Bikeway	9-1

I. INTRODUCTION

Introduction

An obstacle to the use of Mass Transportation is frequently the lack of information that the public has concerning these services. The Old Colony Planning Council has again updated its Transit Directory to provide the public with information on available mass transportation alternatives in the region. This Directory includes detailed maps of all areas served by mass transit and maps of commuter parking lot sites. Comprehensive schedule and fare information for carriers serving the region as of March 1985 is also included.

Public and private mass transportation remains an efficient means of moving people from points both inside and outside of the Old Colony Region. Within the region, the Brockton Area Transit Authority (BAT) serves as the predominant provider of bus transportation. BAT provides fixed route operations in the communities of Brockton, Stoughton, Avon and Bridgewater. BAT also provides a demand responsive dial-a-ride service in Brockton, Avon and Bridgewater for the elderly and handicapped. Several private bus companies, and the Massachusetts Bay Transportation Authority (MBTA) provide inter-regional service.

1984 was highlighted by the return of limited rail service to the South Shore. Cape Cod and Hyannis Railroad is to be commended for offering seasonal service from Braintree to Hyannis during the summer and early fall months of 1984 and 1985. Finally, the return of commuter rail service to the South Shore remains in the planning phases at the present time. Those interested in this restoration are urged to contact their legislators in support before political decisions are made. Southeastern Massachusetts remains the only area in the Metro-Boston Area without viable commuter rail service.

The completion of the Southeast Expressway reconstruction in November, 1985 was welcomed by commuters. The project had successfully promoted and increased the use of alternative modes of transportation such as express buses, rail, and boat. In addition, many private bus companies and BAT had increased the daily number of bus runs to Boston. This directory presents the most up-to-date bus schedules that the reader will carefully note. The past couple of years has also shown a sizable increase in the number of commuter parking lots being used by bus companies as pickup points of passengers. These changes have also been recorded in this directory.

Maps of every town are provided so the reader may notice the paths of the bus routes taken through that community. A code designation is used to identify the carrying company. Section VI of the report provides schedule and fare information for all bus routes. Telephone numbers, and addresses of the carriers are also included to contact the companies concerning service, pass programs, special services, or changes.

Commuters located in an area not covered by transit can consider car or vanpooling. Caravan is a program operated by the Massachusetts Department of Public Works that arranges matches for people intending to share rides. Caravan maybe contacted by calling 227-7665 or writing to Caravan, Suite 2180, 10 Park Plaza, Boston, MA 02116. As a further aid to carpoolers, the State operates commuter parking lots (park and ride) to provide convenient meeting places for carpoolers. Private bus companies also pickup and discharge passengers at selected park and ride lots. The last few years has shown a noticeable increase in the number of lots used for this purpose. This directory contains a map and

updated list of these sites.

The Council believes that this Transit Directory provides valuable information on all transportation alternatives to the private passenger car. Transportation alternatives to the private automobile are actually numerous in the region. They offer many advantages when compared with some of the hassles of private auto travel. It is hoped that this directory will provide an incentive to consider and use other forms of travel. The region as a whole benefits from reduced energy consumption, air pollution and traffic congestion.

II. BUS AND RAIL CARRIER ROUTES IN THE OCPC REGION BY TOWN

SECTION II

BUS AND RAIL CARRIERS IN THE OCPC REGION BY TOWN

	Schedule Page	Route Map Page
ABINGTON		
*Carey's Bus - Whitman, Abington to Rockland, South Braintree, South Shore Plaza, South Station	6-19	5-1
AVON		
BAT Route 12 - Brockton, Avon to Ashmont MBTA Red Line Station	6-12	5-2
MBTA Bus - Avon Square to Ashmont MBTA Red Line Station (Route #240)	6-28	5-2
BRIDGEWATER		
Bay State Commuter Lines - Middleboro, Bridgewater, West Bridgewater to South Station Boston	6-1,6-14	5-3
BAT - Bridgewater State College Campus Shuttle	6-13	5-3
BSC to K-Mart Plaza (Route 28) Brockton	6-14	5-3
Cape Cod and Hyannis Railroad - Hyannis, Middleboro, Bridgewater, Brockton, Braintree MBTA Station	6-16	5-3
BROCKTON		
BAT Route 1 Montello via N. Main	6-6	6-5
BAT Route 2 South Plaza via Campello	6-6	6-5
BAT Route 2A South Plaza via Grafton & Copeland	6-6	6-5
BAT Route 3 VA Hospital via Belmont	6-6	6-5
BAT Route 4 Westgate via Pleasant	6-6	6-5
BAT Route 4A Westgate Mall via N. Warren	6-6	6-5
BAT Route 5 Brockton Hospital via Centre	6-6	6-5
BAT Route 6 Massasoit via Crescent	6-6	6-5
BAT Route 7 Lisa & Howard	6-6	6-5
BAT Route 8 Perkins & Carl via Warren	6-6	6-5
BAT Route 9 Perkins via W. Chestnut	6-6	6-5
BAT Route 9A Pearl via Torrey	6-6	6-5
BAT Route 10 North Quincy via Court	6-6	6-5
BAT Route 10B Lisa & Howard via N. Quincy	6-6	6-5
BAT Route 11 Cary Hill	6-6	6-5
BAT Route 14 Stoughton via Westgate	6-11	6-11
BAT Route MM Mini-Maller (Westgate)	6-10	6-10
BAT Route 12 Ashmont c/w MBTA Red Line via Avon	6-12	5-2

*Latest Schedule not made available

BUS AND RAIL CARRIERS
IN THE OCPC REGION BY TOWN (cont'd.)

	Schedule Page	Route Map Page
BAT - K-Mart Plaza (Route 28) to Bridgewater State College	6-14	6-14
Cape Cod and Hyannis Railroad - Hyannis, Middleboro, Bridgewater, Brockton, Braintree MBTA Station	6-16	5-4
MBTA Bus - Brockton and Holbrook City Line to Quincy Center Red MBTA Line (Route #230)	6-27	5-4
Plymouth & Brockton Bus Co. - Brockton BAT Terminal, Westgage Mall to Boston Greyhound Terminal, South Station (#2458)	6-37	5-4
EASTON		
Interstate Coach - Easton, Stoughton to South Station Boston	6-20	5-5
BAT Route 9 - Brockton to Stonehill College via West Chestnut Street	6-6	5-5
H & L Bloom Inc. - Michelson's Farm at the intersection of Route 106 and 138 Easton to Boston Trailway Terminal	6-2	5-5
KINGSTON		
Plymouth & Brockton - From Tura's Pharmacy (#2451) and Kingsbury Plaza to Boston Greyhound Terminal and South Station	6-33	5-6
PEMBROKE		
Plymouth & Brockton - From Route 53 and 139 (#2455) or Pembroke Center (#2459) to Boston Greyhound Terminal and South Station	6-36 6-37	5-7 5-7
PLYMOUTH		
Plymouth & Brockton - Hyannis, No. Plymouth, Kingston, Rockland to Boston South Station, Greyhound Terminal and Logan Airport (#2451)	6-33	5-8
Plymouth & Brockton - P & B Terminal, Industrial Park, Jabez Corner, Plymouth Center, North Plymouth, Kingston, Pembroke to Boston Greyhound Terminal, South Station and Logan Airport (#2455)	6-36	5-8
Plymouth Rock Trolley Co. - Shuttle service in Downtown Plymouth (summer only)	6-38	5-9

BUS AND RAIL CARRIERS
IN THE OCPC REGION BY TOWN (cont'd.)

	Schedule Page	Route Map Page
STOUGHTON		
MBTA Rail - From Stoughton Center to South Station	6-22	5-10
Interstate Coach - Easton, Stoughton to Boston South Station	6-20	5-10
Plymouth & Brockton - Stoughton to Mattapan MBTA Station (#2461)	6-37	5-10
BAT Route 14 - Stoughton via Westgate & Pearl - Brockton	6-11	5-10
WEST BRIDGEWATER		
Bay State Bus - Middleboro, Bridgewater, West Bridgewater to South Station, Boston	6-1	5-11
WHITMAN		
*Carey's Bus - Whitman, Abington to Rockland, South Braintree, South Shore Plaza, South Station	6-19	5-12

*Latest Schedule not made available

III: Transit Carriers address
and telephone numbers

SECTION III

TRANSIT CARRIERS ADDRESS AND TELEPHONE NUMBERS

Please see Section VI for complete schedule and fare information.

Carrier	Phone #'s	Location	Page
Baystate Commuter Bus Lines 1442 Main Street Brockton, MA 02401	583-2225	Brockton	6-1
H & L Bloom Inc. 2-10 Oak Street Taunton, MA 02780	822-1991 822-6874	Taunton Taunton	6-2
Brockton Area Transit (BAT) 232 Main Street Brockton, MA 02401	580-1170	Brockton	6-3
Brush Hill Bus Lines 109 Norfolk Street Dorchester, MA 02124	287-1900	Dorchester	6-15
Cape Cod and Hyannis Railroad Incorporated P.O. Box 57 Hyannis, MA 02601	771-1145 848-7336 587-3383 947-8938	Hyannis Braintree Brockton Middleboro	6-16
Carey's Incorporated Bus Lines 305 Temple Street Whitman, MA 02382	447-5555 471-4098	Whitman Quincy	6-19
Interstate Coach, Unda's Bus Service 1139 Washington Street Stoughton, MA 02072	344-2231	Stoughton	6-20
Massachusetts Bay Transit Authority (MBTA) 10 Park Plaza Boston, MA 02116			6-21
Schedules and routes	722-3200	Boston	
Pass Program	722-5218	Boston	
Handicapped/Elderly Service	722-5123	Boston	
Commuter Rail (South Station)	482-4400	Boston	
Plymouth & Brockton Street Railway Co. 8 Industrial Park Road Plymouth, MA 02360	588-2228 773-9400 746-0378 775-5524	Brockton Boston Plymouth Hyannis	6-31
Plymouth Rock Trolley Co. 22 Main Street Plymouth, MA 02360	747-3419	Plymouth	6-38

SPECIAL NEEDS TRANSPORTATION SERVICE (Elderly/Handicap)

Please see Section VII for more information			Page
Dial-a-BAT Elderly/Handicap 232 Main Street Brockton, MA 02401	584-5530	Brockton	7-1
Southshore Community Action Council 17R Court Street Plymouth, MA 02360	746-6874	Plymouth	7-4
Old Colony Elderly Services 231 Main Street P.O. Box 1586 Brockton, MA 02403	584-8890 584-1561	Brockton Brockton	7-4
Web of Life Outdoor Education Center P.O. Box 530 Carver, MA 02230	866-5353	Carver	7-5
Park Wheelchair Transit 196 East Main Street Avon, MA 02322	580-1355	Avon	7-5
TAXI SERVICES IN THE OCPC Region			7-10
LIMOUSINE AND AIRPORT TRANSPORTATION SERVICES			
Classic Limousine of New England P.O. Box 53 Stoughton, MA 02072	344-3749	Stoughton	7-6
Green Harbor Transportation Green Harbor Marshfield, MA 02050	837-1234	Marshfield	7-6
Regal Limousine Service 58 Central Drive Stoughton, MA 02072	344-1868	Stoughton	7-6
Share A-Cab Logan Airport East Boston, MA 02128	569-4870	East Boston	7-7
H. T. Drummond Inc. Van Service 22 McClelland Road Halifax, MA 02328	293-6264	Halifax	7-7

IV. FREQUENCY OF AVAILABLE SERVICE IN THE OCPC REGION BY CARRIER

SECTION IV

Frequency of Available Service
Within The Old Colony Region

Carrier	M-F Peak Period Direction Morning	Afternoon	All Day Sat.	Sun.
Baystate	5 trips	6 trips	31 trips	1 trip
Bloom	6 trips	4 trips	5 trips	3 trips
Brockton				
Brockton	20-40 mins.	20-40 mins.	40 mins.	40 mins.
Stoughton	1 hour	1 hour	1 hour	----
Ashmont/Avon	15-20 mins.	15-20 mins.	40 mins.	40 mins.
Bridgewater State Campus Shuttle	10-15 mins.	25-30 mins.	10-15 mins.	25-30 mins.
Cape Cod and Hyannis Railroad	1 trip	1 trip	1 trip	1 trip
Carey's Bus Lines*	3 trips	4 trips	----	----
Interstate	1 trip	1 trip	2 trips	1 trip
MBTA				
Stoughton (Rail)	4 trips	3 trips	4 trips	----
Avon-Ashmont (Route #240)	20-40 mins.	20-40 mins.	60 mins.	60 mins.
Brockton/Holbrook to Quincy (Route #230)	15 mins.	15 mins.	60 mins.	60 mins.
Plymouth & Brockton				
Brockton-Boston (Route #2458)	4 trips	4 trips	----	----
Hyannis-Boston (Route #2451)	10 trips	11 trips	8 trips	10 trips
Plymouth-Boston (Route #2455)	12 trips	15 trips	7 trips	5 trips
Pembroke Center-Boston (Route #2459)	2 trips	2 trips	----	----
Stoughton-Canton-Boston (Route #2461)	1 trip	1 trip	----	----
Plymouth Rock Trolley	15 mins.	15 mins.	----	----

*Based on 3/85 schedule

V. TOWN MAPS OF BUS AND RAIL ROUTES

Carey's Bus Lines

TOWN OF AVON

MASSACHUSETTS

Old Colony Planning Council
1978

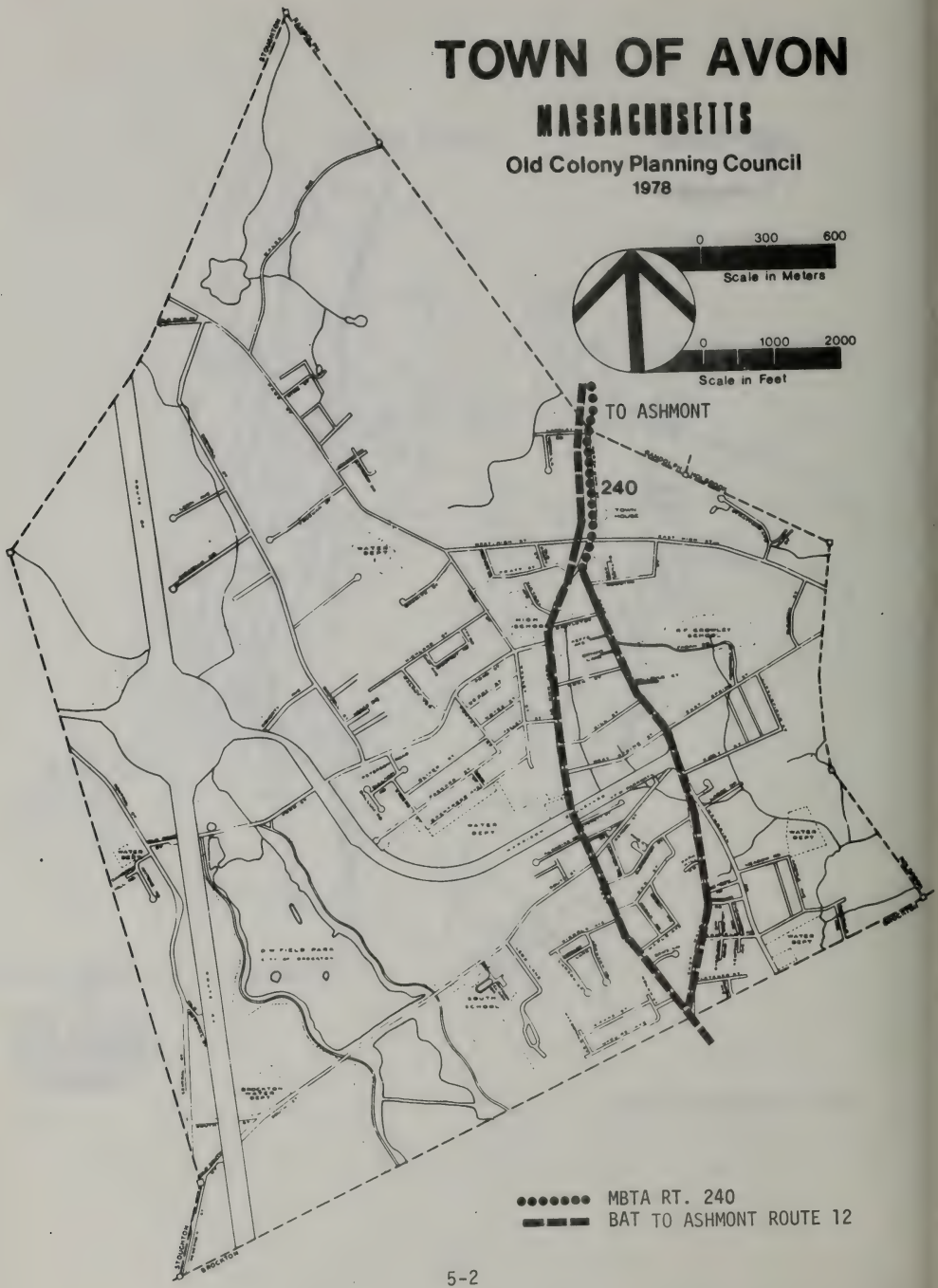

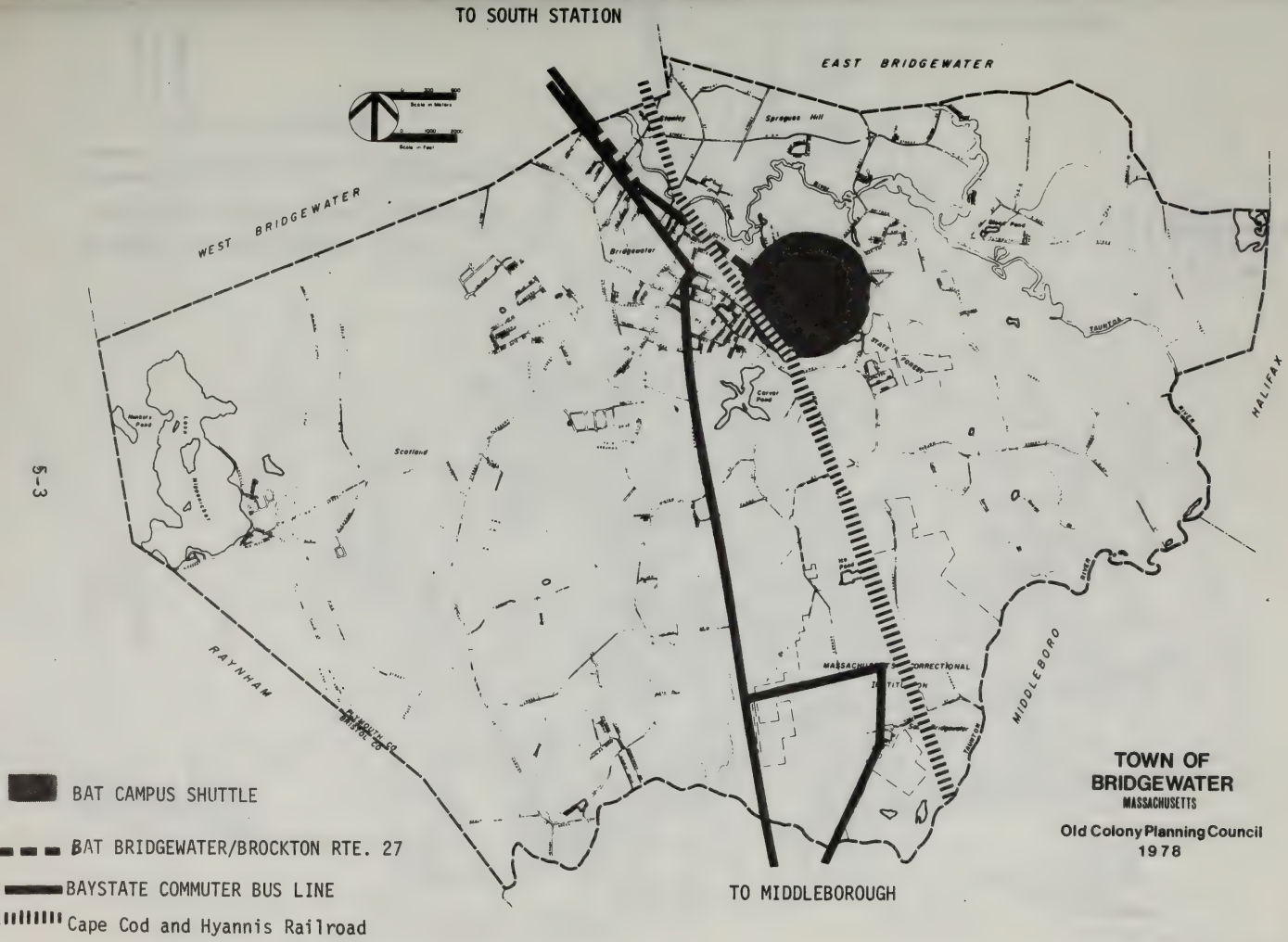
TO SOUTH STATION
EAST BRIDGEWATER
WEST BRIDGEWATER
HALIFAX
RAYNHAM
MIDDLEBORO
Bridgewater
Scotland
Carver Pond
Sprague Hill
Hunters Pond
TAUNTON
RIVER
MASSACHUSETTS CORRECTIONAL INSTITUTION
TO MIDDLEBOROUGH
BAT CAMPUS SHUTTLE
BAT BRIDGEWATER/BROCKTON RTE. 27
BAYSTATE COMMUTER BUS LINE
Cape Cod and Hyannis Railroad
TOWN OF BRIDGEWATER
MASSACHUSETTS
Old Colony Planning Council
1978

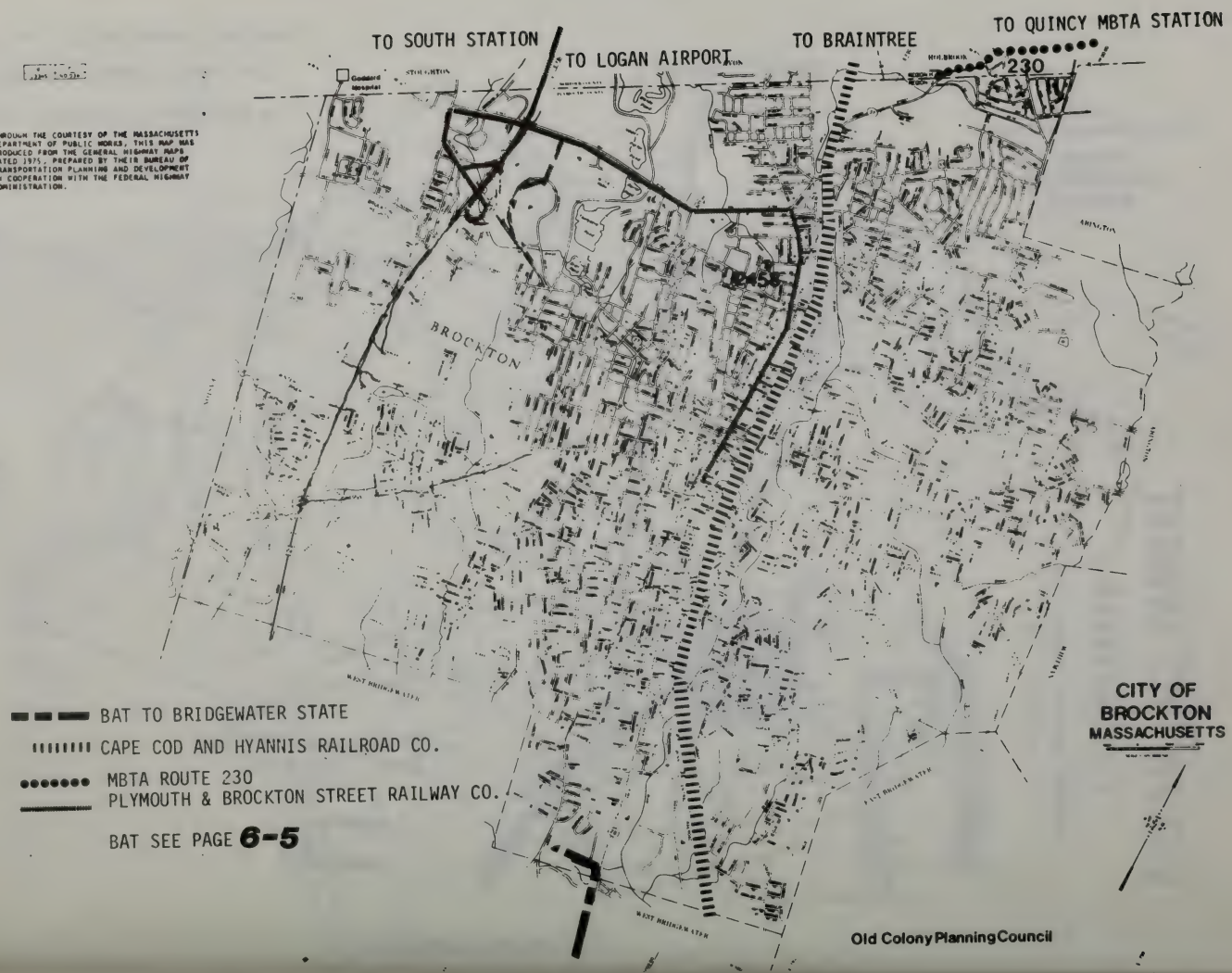

THROUGH THE COURTESY OF THE MASSACHUSETTS DEPARTMENT OF PUBLIC WORKS, THIS MAP WAS PRODUCED FROM THE GENERAL HIGHWAY MAPS DATED 1975, PREPARED BY THEIR BUREAU OF TRANSPORTATION PLANNING AND DEVELOPMENT IN COOPERATION WITH THE FEDERAL HIGHWAY ADMINISTRATION.

TOWN OF EASTON
MASSACHUSETTS
Old Colony Planning Council
1978

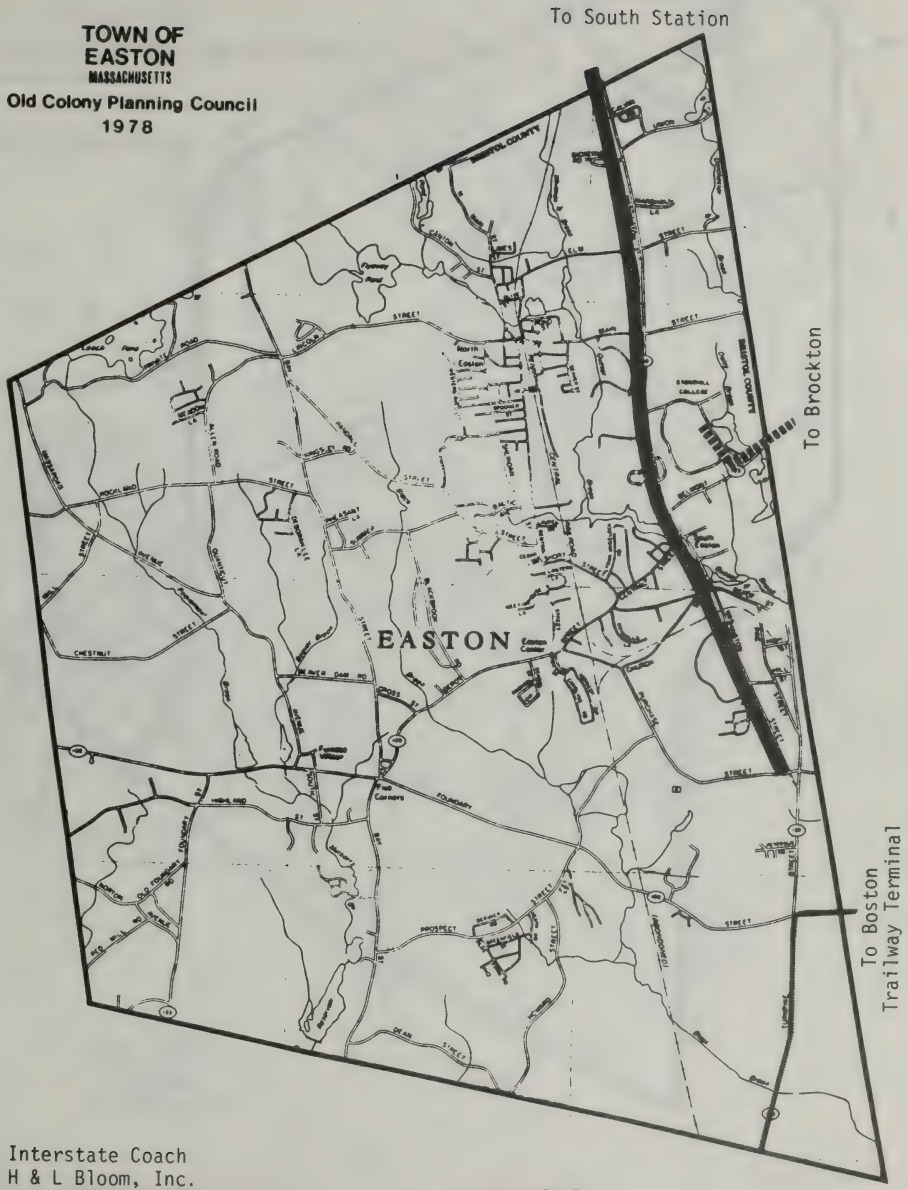

Interstate Coach
H & L Bloom, Inc.
BAT Route 9

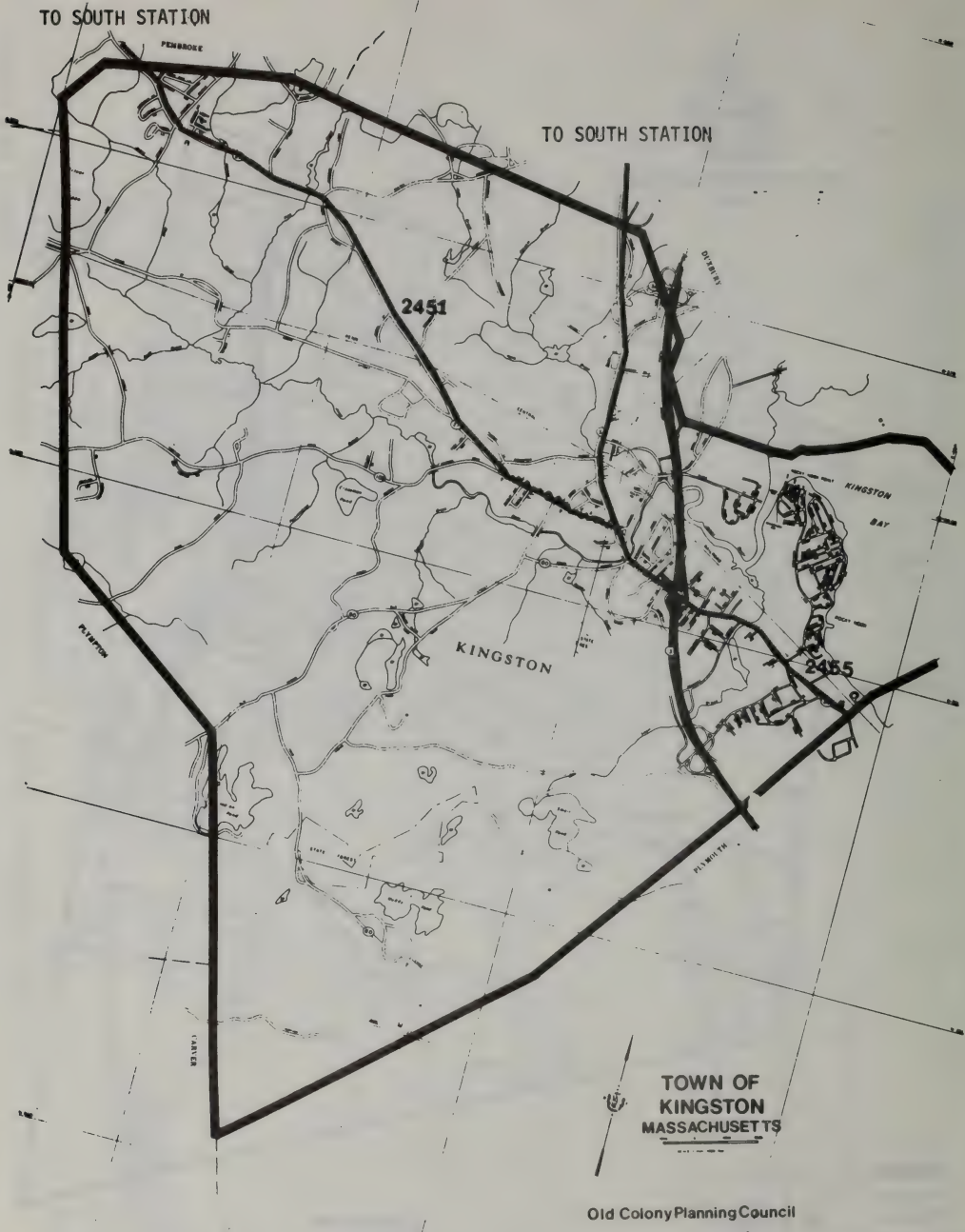

THROUGH THE COURTESY OF THE MASSACHUSETTS DEPARTMENT OF PUBLIC WORKS, THIS MAP WAS PRODUCED FROM THE GENERAL HIGHWAY MAPS DATED 1975, PREPARED BY THEIR BUREAU OF TRANSPORTATION PLANNING AND DEVELOPMENT IN COOPERATION WITH THE FEDERAL HIGHWAY ADMINISTRATION.

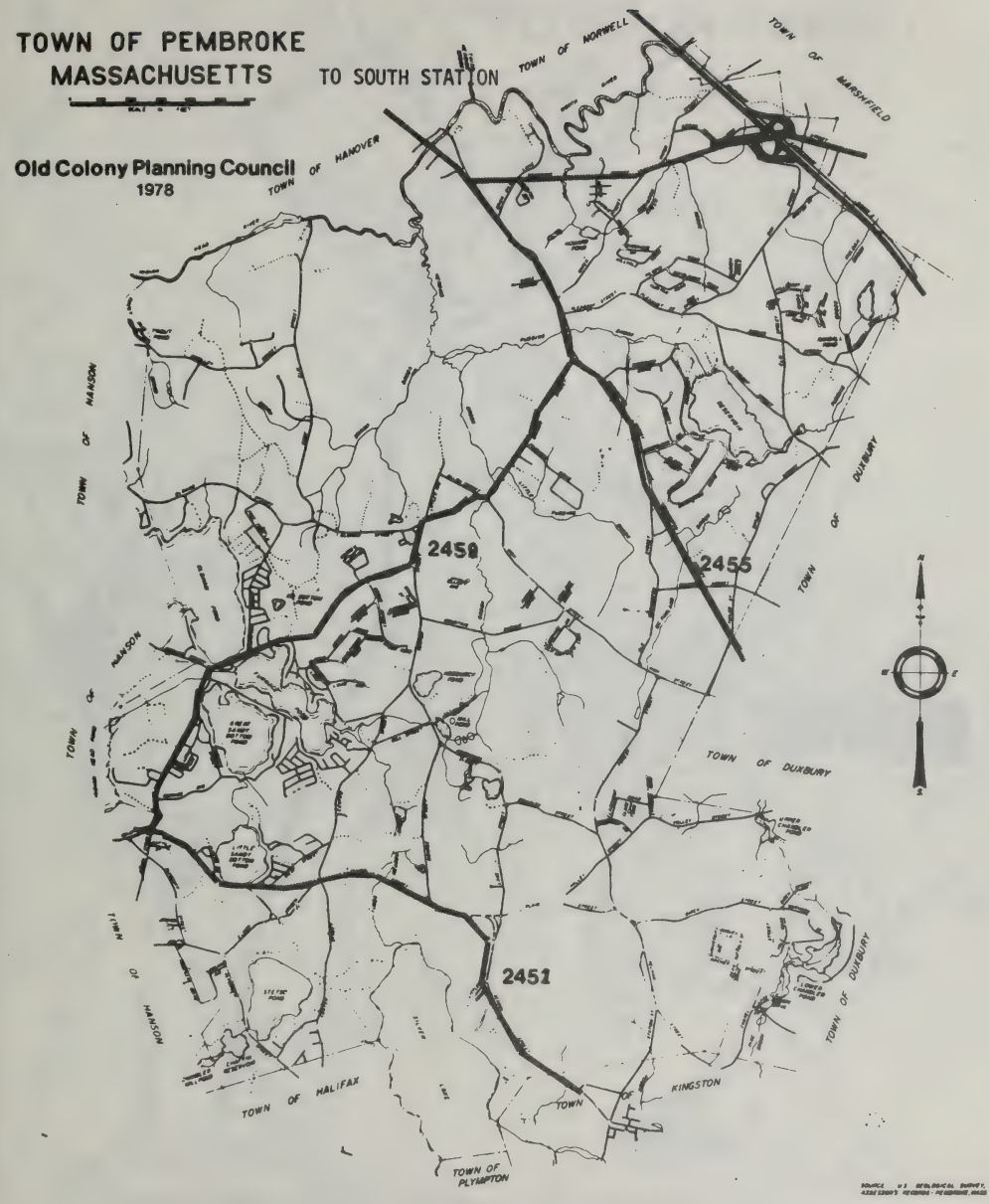
TOWN OF PEMBROKE
MASSACHUSETTS
TO SOUTH STATION
Old Colony Planning Council
1978
TOWN OF NORWELL
TOWN OF MARSHFIELD
TOWN OF HANOVER
TOWN OF HANSON
TOWN OF DUXBURY
2459
2455
2451
TOWN OF HALIFAX
TOWN OF KINGSTON
TOWN OF PLYMPTON
PLYMOUTH & BROCKTON STREET RAILWAY CO.

PLYMOUTH & BROCKTON STREET RAILWAY

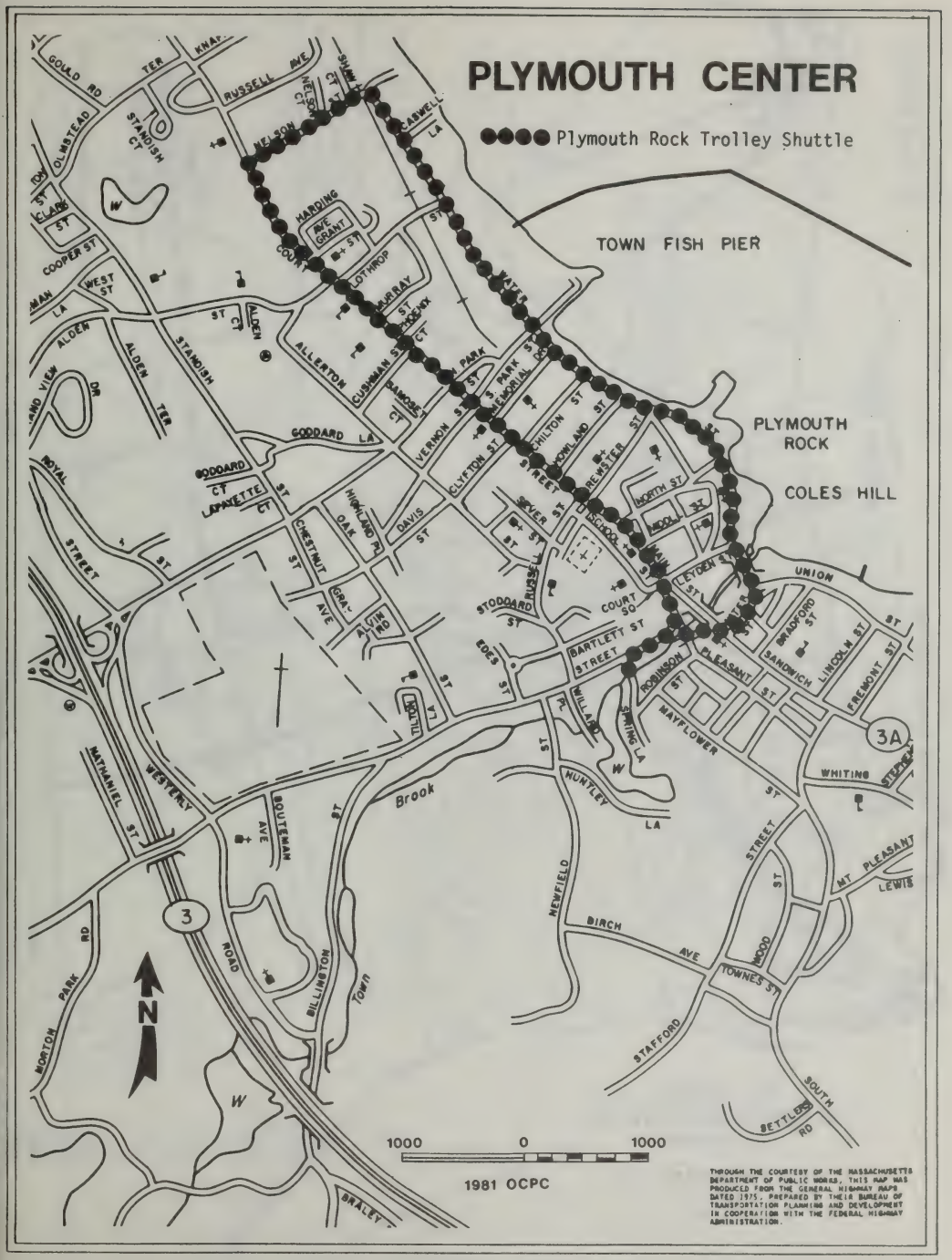
PLYMOUTH CENTER
Plymouth Rock Trolley Shuttle
TOWN FISH PIER
PLYMOUTH ROCK
COLES HILL
GOULD RD
TER
KNAP
RUSSELL AVE
WEST CT
SHAW
CT
CASWELL LA
OLMSTEAD
STANDISH CT
NELSON
HARDING AVE
GRANT ST
COURT
LOTHROP
MURRAY ST
PHOENIX CT
WATER ST
CLARK ST
COOPER ST
WEST ST
LA
ALDEN
ALDEN TER
STANDISH
ALLERTON
CUSHMAN ST
RAMOSNA CT
VERNON ST
S. PARK ST
MEMORIAL DR
WILTON ST
HOWLAND ST
REWSTER ST
CLYFTON ST
STREET
GOODARD LA
GOODARD CT
LAFAYETTE CT
ROYAL
STREET
HIGHLAND PL
DAVIS ST
CHESTNUT ST
OAK ST
GRAY AVE
ALDEN RD
SEVER ST
NORTH ST
SCHOOL
HOOK
LEYDEN ST
UNION
STODDARD ST
RUSSELL ST
COURT SQ
BARTLETT ST
STREET
EDES ST
WILLARD PL
SPRING LA
ROBINSON ST
PLEASANT ST
BRADFORD ST
SANDWICH
LINCOLN ST
FREMONT ST
MAYFLOWER ST
3A
WHITING
STEVENS
NATHANIEL ST
WESTERN
BOUTEMAN AVE
Brook
NUNTLEY LA
NEWFIELD ST
BIRCH AVE
STREET
WOOD ST
MT PLEASANT
LEWIS
TOWNES ST
STAFFORD
SOUTH
SETTLERS RD
3
ROAD
BILLINGTON
TOWN
MORTON PARK RD
N
1000
0
1000
1981 OCPC
BRALEY
THROUGH THE COURTESY OF THE MASSACHUSETTS DEPARTMENT OF PUBLIC WORKS, THIS MAP WAS PRODUCED FROM THE GENERAL HIGHWAY MAPS DATED 1975. PREPARED BY THEIR BUREAU OF TRANSPORTATION PLANNING AND DEVELOPMENT IN COOPERATION WITH THE FEDERAL HIGHWAY ADMINISTRATION.

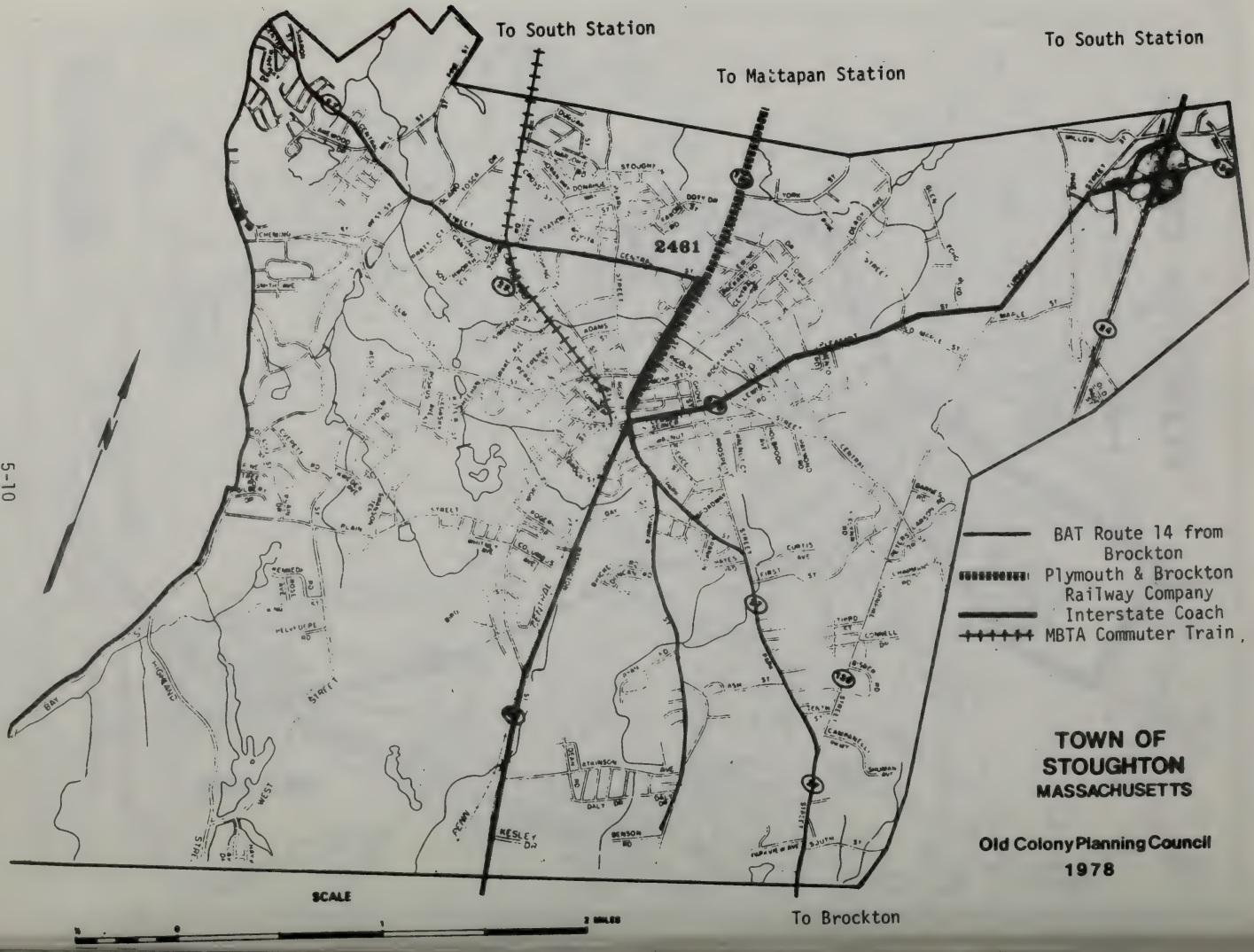
To South Station
To Mattapan Station
To South Station
2461
BAT Route 14 from Brockton
Plymouth & Brockton Railway Company
Interstate Coach
MBTA Commuter Train
TOWN OF STOUGHTON
MASSACHUSETTS
Old Colony Planning Council
1978
SCALE
To Brockton

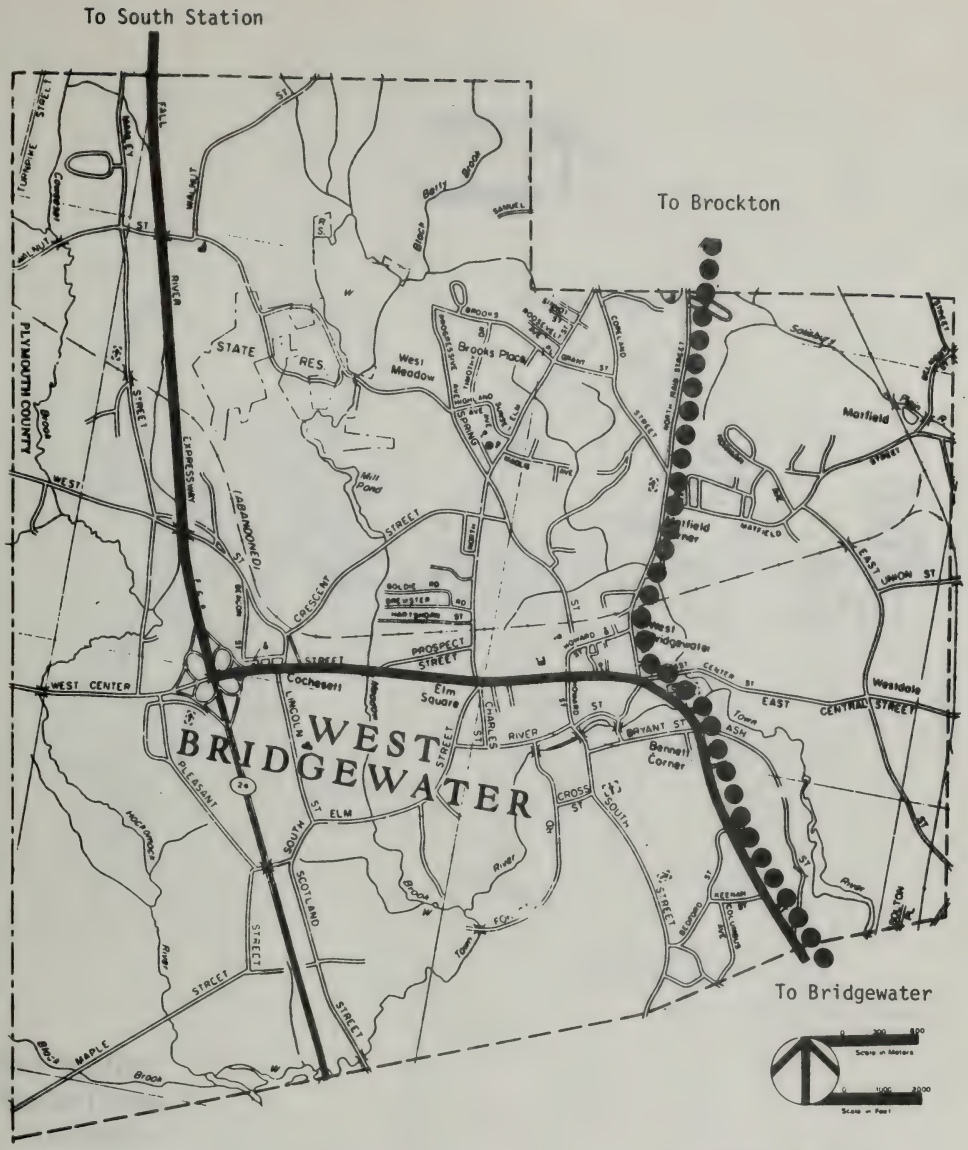

Baystate Commuter Bus Line
BAT Brockton-Bridgewater State

TOWN OF WEST BRIDGEWATER
MASSACHUSETTS

Old Colony Planning Council

1978

Carey's Bus Lines

TOWN OF WHITMAN
MASSACHUSETTS

Old Colony Planning Council
1978

VI. BUS SCHEDULE AND FARE INFORMATION BY CARRIER

Bay State Commuter Lines, Inc.
Telephone 583-2225

Middleboro-Bridgewater-W. Bridgewater-Boston

Schedule Effective 5/28/85

MONDAY - FRIDAY

Leave Middleboro	Leave W. Bridgewater
6:05 A.M.	6:25 A.M.
6:35 A.M.	6:50 A.M.
7:00 A.M.	7:05 A.M.
7:30 A.M.	7:30 A.M.
9:30 A.M.	8:00 A.M.
3:30 P.M.	10:00 A.M.
	4:00 P.M.

Leave Bridgewater	Leave Rt. 106 & 24 Comuter Lot
6:15 A.M.	6:30 A.M.
6:40 A.M.	7:10 A.M.
6:55 A.M.	8:05 A.M.
7:20 A.M.	10:07 A.M.
7:50 A.M.	
9:50 A.M.	
3:50 P.M.	

Leave State Farm	
9:40 A.M.	3:40 P.M.

Leave Elm Square, West Bridgewater	
6:25 A.M.	7:32 A.M.
6:27 A.M.	8:02 A.M.
6:52 A.M.	10:02 A.M.
7:07 A.M.	4:02 A.M.

Leave Park Sqaure	Leave So. Station
8:05 A.M.	8:15 A.M.
12:15 P.M.via Stou.	12:30 P.M via Stou.
3:40 P.M.	3:50 P.M.
4:10 P.M.	4:20 P.M.
4:30 P.M.*	4:45 P.M.*
4:55 P.M.	5:10 P.M.
5:10 P.M.	5:20 P.M.
5:30 P.M.	5:45 P.M.
6:20 P.M via Stou.	6:30 P.M via Stou.

*This trip will operate as far as Fox Run in Bridgewater only
Smoking is not permitted aboard any bus serving this schedule

SATURDAY

Leave Middleboro	Leave State Farm
9:15 A.M.	9:25 A.M.
3:30 P.M.	3:40 P.M.

Leave Bridgewater	Leave W. B'Water
9:35 A.M.	9:45 A.M.
3:50 P.M.	4:00 P.M.

Leave Park Square	Leave South Station
10:45 A.M.	11:00 A.M.
5:10 P.M.	5:30 P.M.

SUNDAY

Leave Park Square	Leave So. Station
8:15 P.M.	8:30 P.M.

HOLIDAY POLICY

No Service on the following: New Years, Memorial Day, July 4th Labor Day, Columbus Day, Veteran's Day, Thanksgiving Day, Christmas Day.

Saturday Schedules will be operated on Washington's Birthday and Patriots Day.

MAJOR DEPARTURE POINTS

MIDDLEBORO
Main Street at Town Hall

STATE FARM
On Titicut at Alden Square

BRIDGEWATER
Bedford and Summer Streets

WEST BRIDGEWATER
Main and River Streets (Monument)

ELM SQUARE, WEST BRIDGEWATER
Central and Elm Streets

PARK SQUARE (BOSTON)
Corner of Stuart Street & Arlington
(Front of Univ. of Mass. Bldg.)

SOUTH STATION
Corner of Beach Street & Atlantic Avenue

FARES

	Cash	10 Ride
Middleboro-Boston	$3.25	$28.50
State Farm-Boston	$3.00	$27.50
Bridgewater-Boston	$2.75	$25.00
W. Bridgewater-Boston	$2.50	$22.50

Bloom Bus Lines
Boston-Taunton-Easton-Brockton
Telephone 822-1991
Schedule Effective 4/1/85

BLOOM
BUS LINES

TERMINAL
2-10 Oak Street
Taunton, MA

Lines Serving

FALL RIVER, TAUNTON TO BOSTON
BOSTON, TAUNTON TO FALL RIVER
MIDDLEBORO, TAUNTON
TAUNTON TO MIDDLEBORO

Effective: April 1, 1985

BLOOM BUS LINES

LIGHT TYPE - A.M. BOLD TYPE - P.M.

TAUNTON — RAYNHAM — BOSTON — Monday thru Friday

*Denotes City Hall

Taunton Lv →	*6:00	6:10	6:35	*7:00	7:05	*7:15	7:20	9:00	11:00	1:30	3:30	6:05	9:00
Raynham Lv		6:19	6:43		7:13		7:28	9:08	11:08	1:38	3:38	6:13	9:08
Boston Tw Arr		7:15	7:45		8:00		8:15	10:00	12:00	2:30	4:30	7:05	10:00

BOSTON — RAYNHAM — TAUNTON — Monday thru Friday

*Denotes City Hall

Boston Lv →	8:00	10:00	12:01	2:30	4:45	5:15	7:15	10:00
Raynham Arr	8:50	10:50	12:50	3:20	5:35	6:05	8:05	10:50
Taunton Arr	9:00	11:00	1:00	3:30	*5:45	*6:15	8:15	11:00

TAUNTON — RAYNHAM — BOSTON — Saturdays and Holidays

Lv Taunton	9:00	11:00	1:30	3:30	6:05

BOSTON — RAYNHAM — TAUNTON — Saturdays and Holidays

Lv Boston	10:00	12:01	2:30	4:45	7:15

TAUNTON — RAYNHAM — BOSTON — Sunday

Lv Taunton	9:00	3:30	6:05

BOSTON — RAYNHAM — TAUNTON — Sunday

Lv Boston	10:00	4:45	7:15

TAUNTON — NORTON — MANSFIELD — Monday thru Friday

Lv Taunton	5:00	2:45

MANSFIELD — NORTON — TAUNTON — Monday thru Friday

Lv Mansfield	5:40	3:45

TAUNTON — FALL RIVER — Monday thru Friday

Lv Taunton	5:20	12:45	6:05

FALL RIVER — TAUNTON — Monday thru Friday

Lv Fall River	5:00	1:30	7:00

TAUNTON — MIDDLEBORO — TAUNTON — Monday thru Friday

Lv Taunton		3:00
Lv Middleboro	**8:30	**3:30

** Denotes Connection to Boston

TAUNTON - BROCKTON (Westgate Mall) — Monday thru Friday

Lv Taunton	9:00 a.m.	1:00 a.m.	1:45 p.m.	6:05 p.m.
Lv Brockton (Westgate Mall)		2:30		7:35

*Denotes Saturday & Sunday

**Denotes Connection to Boston

Fares	One-Way	Round Trip
Taunton-Boston	$2.55	$4.90
Raynham (Track) Boston	$2.40	$4.60
Easton - Boston (106)	$2.15	$4.00
Taunton-Fall River	$1.50	$2.90
Boston - Fall River	$3.35	$6.40
Taunton - Somerset (Buff. St.)	$1.45	$2.80
Boston - Somerset (Buff. St.)	$3.15	$6.00
Taunton - Dighton (line)	$ .75	$1.45
Boston - Dighton (line)	$3.00	$5.70
Taunton - Easton (106)	$ .75	$1.45
Taunton - Middleboro	$ .95	$1.80
Taunton - K-Mart	$ .75	
Middleboro - K-Mart	$ .75	$1.50
Taunton - Mansfield (Ind. Park)	$1.30	$2.60
Norton - Mansfield	$ .65	$1.30

BROCKTON AREA TRANSIT (BAT)
Telephone 580-1170
Current fares effective 9/2/85

Fare Structure	In Brockton or Stoughton	Brockton to Stoughton
Adults	50¢	75¢
Senior Citizens	25¢	35¢
Under 12	25¢	35¢
Under 5	Free	Free

Free Transfers in City Center, good for 1 hour but not valid for return trip

Ashmont	Adults	Elderly, Handicapped & under 12
Brockton to Avon	50¢	25¢
Brockton to Randolph	75¢	35¢
Brockton to Milton	75¢	35¢
Brockton to Ashmont	$1.00	50¢
Avon to Randolph	50¢	25¢
Avon to Milton	75¢	35¢
Avon to Ashmont	90¢	45¢

Riders Club Card - $15.00 to ride free all month in Brockton and Stoughton and a 50¢ reduction to Ashmont.

Ashmont Commuter Book - $10.00 for 12 rides

BAT does not offer service on the following holidays:

New Years Day, Memorial Day, July 4th, Labor Day, Columbus Day, Veterans Day, Thanksgiving Day, Christmas Day

Bridgewater State College Shuttle

The Bridgewater State College bus service running to K-Mart Plaza on Route 28 in Brockton and the College campus shuttle are free of charge to passengers. Please note that these routes operate only at times when Bridgewater State College is in session.

buy a Riders club card

Downtown at:
- Brockton Credit Union
  68 Legion Parkway and 25 Crescent St.
- Brockton Savings Bank - 1 N. Main St.
- People's Savings Bank - 221 Main St.
- Plymouth Home National Bank - 34 School St.
- Security Federal Savings - 40 Legion Parkway
- Shawmut First County Bank - 90 Main St.

On East Side at:
- People's Savings Bank - 747 Centre St.
- Security Federal Savings - 656 Crescent St.

On West Side at:
- People's Savings Bank - West Shopping Center and Westgate Mall
- Security Federal Savings - West Side Shopping Center

and
- Fischer's Market - 1123 N. Main St.
- Massasoit Community College Bookstore
- Tex Barry's - 250 Main St.

A Riders club card worth 50¢ every time you ride **bat.** For $15 a month you ride free in Brockton and Stoughton and get a 50¢ reduction on Ashmont. Regular riders save 25%-40%, or $5 to $25 a month.

A Riders club card is good for one month. You must get a new card each month.

Save on auto insurance.

Buy a Riders club card at least 11 out of 12 months during the year and save 10% on your automobile property damage and collision coverage. Save at least 8 cards and have evidence of purchase of the other 3. See your insurance agent or call **bat** for details.

bat Commuter book

The bat Commuter book gives you 12 rides on Ashmont for $10. That's 83¢ a trip, a 17% savings. A bat Commuter book is good for an entire year, so you save even if you are only an occasional rider.

Commuter books are always on sale at participating merchants. These community-spirited businesses are listed below.

Commuter books are sold:

Downtown at:
- Tex Barry's - 250 Main St.
- Dunnington Super Drug Stores - 109 Main St.

In Montello at:
- Montello News - 829 N. Main St.
- Fischer's Market - 1123 N. Main St.
- Dunnington Super Drug Stores - 190 Oak St.

On West Side at:
- Dunnington Super Drug Stores - 735 Belmont St. and 390 Pleasant St.

On East Side at:
- Dunnington Super Drug Stores - 718 Crescent St. and 599 Centre St.

Don't lose the card.

A lost card can't be replaced because someone might find it and use it. If you lose your card, you must pay your fare in cash until next month.

Buy a Riders club card at any of the banks listed at right; cards go on sale ten days before the month begins.

Brockton Area Transit (BAT)
Brockton City Routes

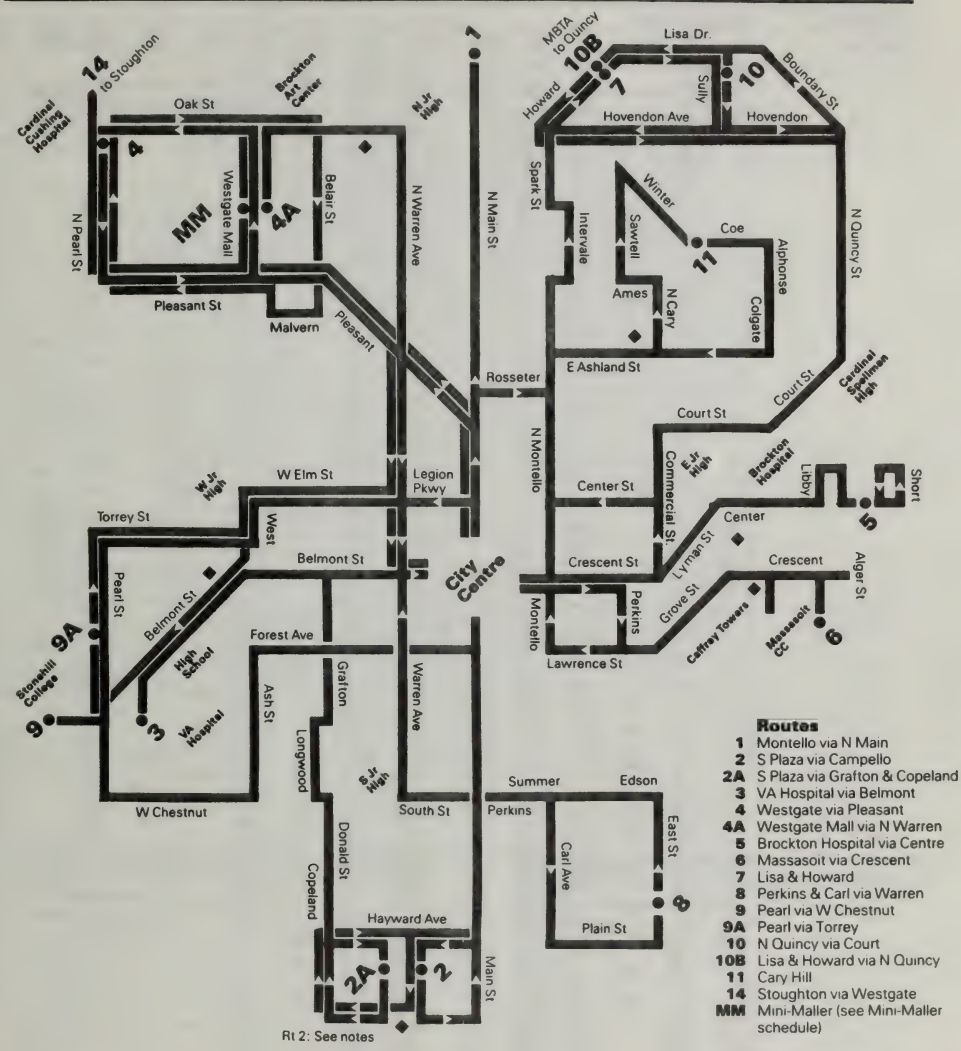

Routes

- **1** Montello via N Main
- **2** S Plaza via Campello
- **2A** S Plaza via Grafton & Copeland
- **3** VA Hospital via Belmont
- **4** Westgate via Pleasant
- **4A** Westgate Mall via N Warren
- **5** Brockton Hospital via Centre
- **6** Massasoit via Crescent
- **7** Lisa & Howard
- **8** Perkins & Carl via Warren
- **9** Pearl via W Chestnut
- **9A** Pearl via Torrey
- **10** N Quincy via Court
- **10B** Lisa & Howard via N Quincy
- **11** Cary Hill
- **14** Stoughton via Westgate
- **MM** Mini-Maller (see Mini-Maller schedule)

◆ Shopping Centers

Brockton Area Transit (BAT)
Brockton City Weekday Schedule as of 12/1/85

Brockton	Monday–Friday														
Routes	**1**	**2**	**2A**	**3**	**4**	**4A**	**5**	**6**	**7**	**8**	**9**	**9A**	**10**	**10B**	**11**
Leave City Centre	6:00	6:00		6:00	6:00	6:00	6:00	6:00	6:00	6:00			6:00		
	6:40	6:40		6:40	6:40	6:40	6:40	6:40	6:40	6:40	6:40		6:40		6:40
	7:00	7:00		7:00	7:00	7:00	7:00	7:00		7:00				7:00	
	7:20	7:20	7:20	7:20	7:20	7:20	7:20	7:20	7:20	7:20	7:20		7:20		7:20
	7:40	7:40		7:40	7:40	7:40	7:40	7:40		7:40				7:40	
	8:00	8:00	8:00	8:00	8:00	8:00	8:00	8:00	8:00	8:00	8:00		8:00		8:00
	8:20	8:20		8:20	8:20	8:20	8:20	8:20		8:20				8:20	
	8:40	8:40	8:40	8:40	8:40	8:40	8:40	8:40	8:40	8:40	8:40		8:40		8:40
	9:00	9:00		9:00	9:00	9:00	9:00	9:00		9:00				9:00	
	9:20	9:20	9:20	9:20	9:20	9:20	9:20	9:20	9:20	9:20	9:20		9:20		9:20
	10:00	10:00	10:00	10:00	10:00	10:00	10:00	10:00	10:00	10:00		10:00	10:00		10:00
	10:40	10:40	10:40	10:40	10:40	10:40	10:40	10:40	10:40	10:40	10:40		10:40		10:40
	11:20	11:20	11:20	11:20	11:20	11:20	11:20	11:20	11:20	11:20		11:20	11:20		11:20
	12:00	12:00	12:00	12:00	12:00	12:00	12:00	12:00	12:00	12:00	12:00		12:00		12:00
	12:40	12:40	12:40	12:40	12:40	12:40	12:40	12:40	12:40	12:40		12:40	12:40		12:40
	1:20	1:20	1:20	1:20	1:20	1:20	1:20	1:20	1:20	1:20	1:20		1:20		1:20
	1:40	1:40		1:40	1:40	1:40	1:40	1:40		1:40				1:40	
	2:00	2:00	2:00	2:00	2:00	2:00	2:00	2:00	2:00	2:00		2:00	2:00		2:00
	2:20	2:20		2:20	2:20	2:20	2:20	2:20		2:20				2:20	
	2:40	2:40	2:40	2:40	2:40	2:40	2:40	2:40	2:40	2:40	2:40		2:40		2:40
	3:00	3:00		3:00	3:00	3:00	3:00	3:00		3:00				3:00	
	3:20	3:20	3:20	3:20	3:20	3:20	3:20	3:20	3:20	3:20		3:20	3:20		3:20
	3:40	3:40		3:40	3:40	3:40	3:40	3:40		3:40				3:40	
	4:00	4:00	4:00	4:00	4:00	4:00	4:00	4:00	4:00	4:00	4:00		4:00		4:00
	4:20	4:20		4:20	4:20	4:20	4:20	4:20		4:20				4:20	
	4:40	4:40	4:40	4:40	4:40	4:40	4:40	4:40	4:40	4:40	4:40		4:40		4:40
	5:00	5:00		5:00	5:00	5:00	5:00	5:00		5:00				5:00	
	5:20	5:20	5:20	5:20	5:20	5:20	5:20	5:20	5:20	5:20	5:20		5:20		5:20
	5:40	5:40		5:40	5:40	5:40	5:40	5:40		5:40				5:40	
	6:00	6:00		6:00	6:00	6:00	6:00	6:00		6:00				6:00	
	6:40	6:40		6:40	6:40	6:40	6:40	6:40		6:40				6:40	
	7:20	7:20		7:20	7:20	7:20	7:20	7:20		7:20				7:20	
	8:00	8:00		8:00	8:00	8:00	8:00	8:00		8:00				8:00	
	8:40	8:40		8:40	8:40	8:40	8:40	8:40		8:40				8:40	
Leave end of line	6:20	6:20		6:20	6:20	6:20	6:20	6:20	6:20	6:20			6:20		
	7:00	7:00	7:00	7:00	7:00	7:00	7:00	7:00	7:00	7:00	7:00		7:00		7:00
	7:20	7:20		7:20	7:20	7:20	7:20	7:20		7:20				7:20	
	7:40	7:40	7:40	7:40	7:40	7:40	7:40	7:40	7:40	7:40	7:40		7:40		7:40
	8:00	8:00		8:00	8:00	8:00	8:00	8:00		8:00				8:00	
	8:20	8:20	8:20	8:20	8:20	8:20	8:20	8:20	8:20	8:20	8:20		8:20		8:20
	8:40	8:40		8:40	8:40	8:40	8:40	8:40		8:40				8:40	
	9:00	9:00	9:00	9:00	9:00	9:00	9:00	9:00	9:00	9:00	9:00		9:00		9:00
	9:40	9:40	9:40	9:40	9:40	9:40	9:40	9:40	9:40	9:40	9:40		9:40		9:40
	10:20	10:20	10:20	10:20	10:20	10:20	10:20	10:20	10:20	10:20		10:20	10:20		10:20
	11:00	11:00	11:00	11:00	11:00	11:00	11:00	11:00	11:00	11:00	11:00		11:00		11:00
	11:40	11:40	11:40	11:40	11:40	11:40	11:40	11:40	11:40	11:40		11:40	11:40		11:40
	12:20	12:20	12:20	12:20	12:20	12:20	12:20	12:20	12:20	12:20	12:20		12:20		12:20
	1:00	1:00	1:00	1:00	1:00	1:00	1:00	1:00	1:00	1:00		1:00	1:00		1:00
	1:40	1:40	1:40	1:40	1:40	1:40	1:40	1:40	1:40	1:40	1:40		1:40		1:40
	2:00	2:00		2:00	2:00	2:00	2:00	2:00		2:00				2:00	
	2:20	2:20	2:20	2:20	2:20	2:20	2:20	2:20	2:20	2:20		2:20	2:20		2:20
	2:40	2:40		2:40	2:40	2:40	2:40	2:40		2:40				2:40	
	3:00	3:00	3:00	3:00	3:00	3:00	3:00	3:00	3:00	3:00	3:00		3:00		3:00
	3:20	3:20		3:20	3:20	3:20	3:20	3:20		3:20				3:20	
	3:40	3:40	3:40	3:40	3:40	3:40	3:40	3:40	3:40	3:40		3:40	3:40		3:40
	4:00	4:00		4:00	4:00	4:00	4:00	4:00		4:00				4:00	
	4:20	4:20	4:20	4:20	4:20	4:20	4:20	4:20	4:20	4:20	4:20		4:20		4:20
	4:40	4:40		4:40	4:40	4:40	4:40	4:40		4:40				4:40	
	5:00	5:00	5:00	5:00	5:00	5:00	5:00	5:00	5:00	5:00	5:00		5:00		5:00
	5:20	5:20		5:20	5:20	5:20	5:20	5:20		5:20				5:20	
	5:40	5:40		5:40	5:40	5:40	5:40	5:40	5:40	5:40	5:40		5:40		
	6:20	6:20		6:20	6:20	6:20	6:20	6:20		6:20				6:20	
	7:00	7:00		7:00	7:00	7:00	7:00	7:00		7:00				7:00	
	7:40	7:40		7:40	7:40	7:40	7:40	7:40		7:40				7:40	
	8:20	8:20		8:20	8:20	8:20	8:20	8:20		8:20				8:20	

Brockton Area Transit (BAT)
Brockton City Schedule
Saturday Only

Brockton	Saturday										
Routes	**1**	**2**	**3**	**4**	**4A**	**5**	**6**	**7**	**8**	**10**	**11**
Leave City Centre	7:20	7:20	7:20	7:20	7:20	7:20	7:20	7:20	7:20	7:20	
	8:00	8:00	8:00	8:00	8:00	8:00	8:00	8:00	8:00	8:00	
	8:40	8:40	8:40	8:40	8:40	8:40	8:40	8:40	8:40	8:40	
	9:20	9:20	9:20	9:20	9:20	9:20	9:20	9:20	9:20	9:20	
	10:00	10:00	10:00	10:00	10:00	10:00	10:00	10:00	10:00	10:00	10:00
	10:40	10:40	10:40	10:40	10:40	10:40	10:40	10:40	10:40	10:40	10:40
	11:20	11:20	11:20	11:20	11:20	11:20	11:20	11:20	11:20	11:20	11:20
	12:00	12:00	12:00	12:00	12:00	12:00	12:00	12:00	12:00	12:00	12:00
	12:40	12:40	12:40	12:40	12:40	12:40	12:40	12:40	12:40	12:40	12:40
	1:20	1:20	1:20	1:20	1:20	1:20	1:20	1:20	1:20	1:20	1:20
	2:00	2:00	2:00	2:00	2:00	2:00	2:00	2:00	2:00	2:00	2:00
	2:40	2:40	2:40	2:40	2:40	2:40	2:40	2:40	2:40	2:40	2:40
	3:20	3:20	3:20	3:20	3:20	3:20	3:20	3:20	3:20	3:20	3:20
	4:00	4:00	4:00	4:00	4:00	4:00	4:00	4:00	4:00	4:00	4:00
	4:40	4:40	4:40	4:40	4:40	4:40	4:40	4:40	4:40	4:40	4:40
	5:20	5:20	5:20	5:20	5:20	5:20	5:20	5:20	5:20	5:20	5:20
	6:00	6:00	6:00	6:00	6:00	6:00	6:00	6:00	6:00	6:00	
Leave end of line	7:40	7:40	7:40	7:40	7:40	7:40	7:40	7:40	7:40	7:40	
	8:20	8:20	8:20	8:20	8:20	8:20	8:20	8:20	8:20	8:20	
	9:00	9:00	9:00	9:00	9:00	9:00	9:00	9:00	9:00	9:00	
	9:40	9:40	9:40	9:40	9:40	9:40	9:40	9:40	9:40	9:40	
	10:20	10:20	10:20	10:20	10:20	10:20	10:20	10:20	10:20	10:20	10:20
	11:00	11:00	11:00	11:00	11:00	11:00	11:00	11:00	11:00	11:00	11:00
	11:40	11:40	11:40	11:40	11:40	11:40	11:40	11:40	11:40	11:40	11:40
	12:20	12:20	12:20	12:20	12:20	12:20	12:20	12:20	12:20	12:20	12:20
	1:00	1:00	1:00	1:00	1:00	1:00	1:00	1:00	1:00	1:00	1:00
	1:40	1:40	1:40	1:40	1:40	1:40	1:40	1:40	1:40	1:40	1:40
	2:20	2:20	2:20	2:20	2:20	2:20	2:20	2:20	2:20	2:20	2:20
	3:00	3:00	3:00	3:00	3:00	3:00	3:00	3:00	3:00	3:00	3:00
	3:40	3:40	3:40	3:40	3:40	3:40	3:40	3:40	3:40	3:40	3:40
	4:20	4:20	4:20	4:20	4:20	4:20	4:20	4:20	4:20	4:20	4:20
	5:00	5:00	5:00	5:00	5:00	5:00	5:00	5:00	5:00	5:00	5:00
	5:40	5:40	5:40	5:40	5:40	5:40	5:40	5:40	5:40	5:40	

Route 12 Service from Campello - Mon. - Friday

Leave Plain Street for City Centre
via Main Street

4:50 am
5:15 am
5:35 am
5:50 am
9:40 pm
10:40 pm
11:40 pm

Route 12 Service from Campello - Saturday

Leave Plain Street for City Centre
via Main Street

5:05 am
5:45 am
6:25 am
7:20 pm
8:00 pm
10:00 pm
11:50 pm

Brockton Area Transit (BAT)
Sunday Service Schedule
Schedule Effective 12/1/85

Brockton Sunday

Routes 1, 2, 3, 4, 4A, 5 & 6*, 8

Leave City Centre	Leave end of line	
10:00	10:40	NO Rt. 1
10:40	11:00	
11:20	11:40	
12:00	12:20	
12:40	1:00	
1:20	1:40	
2:00	2:20	
2:40	3:00	
3:20	3:40	
4:00	4:20	
4:40	5:05	
5:20		

* Routes 5 & 6 operate as a loop. See Notes.

Ashmont Sunday

Leave Plain St. via Main St.	Leave City Centre	Leave Ashmont
9:50	10:00	10:40
	10:40 E	11:20 E
	11:20	12:00
	12:00	12:40
	12:40 E	1:20 E
	1:20	2:00
	2:00	2:40
	2:40 E	3:20 E
	3:20	4:00
	4:00	4:40
	4:40 E	C 5:20 E
	5:20	C 6:00

Notes:

Route 1: For Montello take Bus 12 (Ashmont). Leave End of Line times are the estimated times that the Ashmont bus will reach the Brockton / Avon city line after leaving Ashmont.

Route 5 & 6: Buses leave City Centre via Centre St., Route 5, and return inbound via Crescent St., Route 6. End of line times are approximate. Bus does not layover. No service to Alger St. or Massasoit Community College.

Avon: Route 12 buses leave Avon Square approximately 10 minutes after leaving Brockton City Centre and approximately 25 minutes after leaving Ashmont.

E: through Avon via East Main Street. All other Ashmont buses use West Main Street.

Westgate Mall: Route 4 stops at Jordan Marsh and Mr. Donut. Route 4A stops at Mr. Donut.

C: After arriving at City Centre, these Ashmont buses proceed to Plain Street via Main Street.

Routes

1 Montello via N. Main
2 S Plaza via Campello
3 VA Hospital via Belmont
4 Westgate via Pleasant
4A Westgate Mall via N. Warren
5 Brockton Hospital via Centre
6 Massasoit via Crescent
12 Ashmont

Information: 580-1170

Brockton Area Transit(BAT)

Location of Bus Stop signs and locations

DON'T MISS THE BUS ...USE BUS STOPS

BAT has installed new bus stop signs on these busy streets:

BELMONT STREET
CENTRE STREET
COMMERCIAL STREET
CRESCENT STREET
GROVE STREET
MAIN AND NORTH MAIN STREET
NORTH MONTELLO STREET
OAK STREET
PERKINS AVENUE
PLEASANT STREET
WARREN AND NORTH WARREN AVENUE

To catch a bus on one of these streets, please stand at a BAT bus stop sign—you will find them on telephone poles. If the signs are on the opposite side of the street, stand across from one.

When you want to get off the bus on one of these streets, signal the driver by pushing the buzzer—he will stop the bus at the next bus stop sign.

Bus stop signs are intended to help the driver see you so that you don't miss the bus. Also, by limiting the number of times the bus has to stop, BAT will stay on schedule and get you where you want to go sooner.

On other streets, BAT will continue its present flag-stop policy and will stop at any safe location.

Whenever you want to get on a BAT bus, signal the driver by raising your arm as the bus approaches.

20MH7-84

Effective January 1, 1983

Mini-Maller

Monday-Saturday

Leave Mall Entrance
for Col. Bell Drive

10:20
11:00
11:40
12:20
1:00
1:40
2:20
3:00
3:40
4:20
5:00

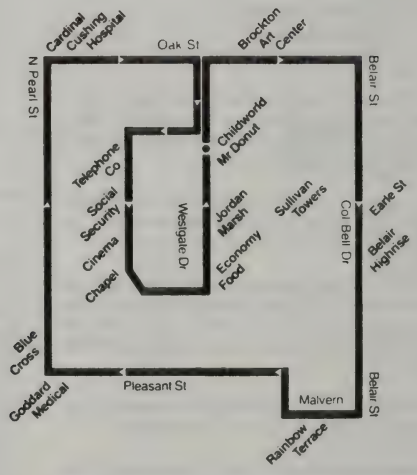

Fares*

Adults	25¢
Senior Citizens	10¢
Under 12	10¢
Under 5	free

Information: 580-1170

14 Stoughton via Westgate Mall

Monday – Saturday

Leave Brockton City Center	Leave Westgate Mall to Cobbs Corner	Leave Cobbs Corner to Westgate
G 6.00		G 6 50
	G 7 20	G 8.00
	G 8 40	G 9 20 CC
	10 20	11 00
	11 40	G 12 20
	1 00	1 40
G 1.20	G 1 30	G 2 20
	G 3 00	G 3 40 CC
	G 3 40	4 20
	5 00	G 5 40
	G 6 20	7 00

G via Goddard Hospital
CC to Brockton City Center

Notes

Westgate Mall: Rt 14 stops at Jordan Marsh and Mr Donut/Child World

Downtown Brockton: Free transfer at Westgate Mall to or from City Centre via Rts 4 or 4A

Cardinal Cushing Hospital: Buses traveling from Stoughton to Brockton enter Cardinal Cushing Hospital only on request. From Brockton to Stoughton all buses enter Cardinal Cushing Hospital

No Sunday or Holiday Service

Information 580-1170

ROUTE 14 STOUGHTON

RE PEARL & PLEASANT STREETS

Effective Monday December 16th all Stoughton Route 14 buses will leave Westgate Mall via Oak St and Pleasant St

Buses traveling from Stoughton to Westgate Mall will continue to use Pearl & Pleasant Streets. Passengers on Pearl & Pleasant Streets wishing to shop must use the bus traveling to Westgate on their return trip. Also passengers on Pearl & Pleasant Streets can use the Mall Walk and transfer to the Stoughton bus at Westgate Mall

Buses from Stoughton to Brockton will continue to enter Cardinal Cushing Hospital only on request. From Brockton to Stoughton all buses enter Cardinal Cushing Hospital

Brockton Area Transit (BAT)
Brockton-Ashmont
Schedule Effective 12/1/85

Ashmont	Monday–Friday			**Ashmont**	Saturday		
Leave Plain St. via Main St.	Leave Brockton City Centre		Leave Ashmont T Station	Leave Plain St. via Main St.	Leave Brockton City Centre		Leave Ashmont T Station
4:50 AM	5:00 AM	E	6:00 AM				
5:15	5:25		6:20	5:05 AM	5:20 AM		6:20 AM
5:35	5:45		7:00	5:45	6:00		7:00
5:50	6:00	E	7:20	6:25	6:40		7:40
	6:20 X		7:40		7:20		8:20
	6:35		8:00		8:00		9:00
	6:35 X		8:20		8:40	E	9:40
	6:40	E	8:40		9:20		10:20
	6:55 X		9:00		10:00		11:00
	7:00	E	9:20		10:40	E	11:40
	7:15 X		9:40		11:20		12:20 PM
	7:20		10:00		12:00 PM		1:00
	7:35 X		10:20		12:40	E	1:40
	7:40		11:00		1:20		2:20
	8:00	E	11:40		2:00		3:00
	8:20		12:20 PM		2:40	E	3:40
	8:40	E	1:00		3:20		4:20
	9:00		1:40		4:00		5:00
	9:20	E	2:20		4:40	E	5:35 C
	10:00		2:40		5:20		6:20 C
	10:40	E	3:00		6:00	E	7:00 C
	11:20		3:20	7:20 PM	7:25		8:20 C
	12:00 PM		3:40	8:00	8:05	E	9:00 C
	12:40	E	4:00	10:00	10:05		11:00 C
	1:20		4:20	11:50	11:55		12:50 AM C
	2:00		4:30 X				
	2:20	E	4:45				
	2:40	E	4:55				
	3:00		5:05 X				
	3:20		5:15				
	3:40		5:25 X				
	4:00		5:40				
	4:20		5:50 X				
	4:40	E	6:00				
	5:00	E	6:15				
	5:20		6:40				
	5:40		7:00				
	6:00		7:40				
	6:40	E	8:20 C				
	7:20	E	9:00 C				
	8:00		9:40 C				
	8:40		10:40 C				
9:40 PM	9:45	E	11:40 C				
10:40	10:45		12:50 AM C				
11:40	11:45						

Notes

X [illegible] **Express** buses leave the **bat** [illegible]

[illegible] **Express** [illegible] **bat**

E [illegible] Main Street

C [illegible]

Fares*

[illegible]	[illegible]	[illegible]
[illegible]	[illegible]	[illegible]
[illegible]	[illegible]	[illegible]
[illegible]	[illegible]	[illegible]
[illegible]	[illegible]	[illegible]
[illegible]	[illegible]	[illegible]
[illegible]	[illegible]	[illegible]

[illegible]

[illegible]

Brockton Area Transit (BAT)
Bridgewater State-Campus Shuttle
Schedule Effective 1/13/86

Bridgewater Monday—Friday (School Days Only)

Routes **CAMPUS SHUTTLE AM**

Leave Great Hill	Leave Student Union	Leave Swenson Field
		7 00
7 05	7 10	
7 15	7 20	7 25
7 30	7 35	
7 40	7 50	7 55
8 00	8 10	
8 15	8 20	8 25
8 30	8 35	
8 40	8 50	8 55
9 00	9 10	
9 15	9 20	9 25
9 30	9 35	
9 40	9 50	9 55
10 00	10 05	
10 10	10 15	10 20
10 25	10 30	
10 35	10 40	10 45
10 50	10 55	
11 00	11 05	11 10
11 15	11 20	
11 25	11 30	11 35
11 40	11 45	
11 50		

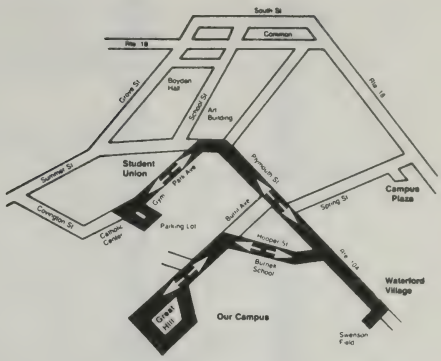

CAMPUS SHUTTLE PM

Leave Student Union	Leave Great Hill	Leave Swenson Field	Leave Campus Plaza
12 00	12 05	12 10	12 15
12 20	12 25		12 30
12 40	12 45	12 50	12 55
1 00	1 05		1 10
1 20	1 25	1 30	1 35
1 40	1 45		1 50
2 00	2 05	2 10	2 15
2 20	2 25		2 30
2 40	2 45	2 50	2 55
3 00	3 05		3 10
3 20	3 25	3 30	3 35
3 40	3 45		3 50
4 00	4 05	4 10	4 15
4 20	4 25		4 30
4 40	4 45	4 50	4 55
5 00	5 05		5 10
5 20	5 25	5 30	5 35
5 40	5 45		5 50

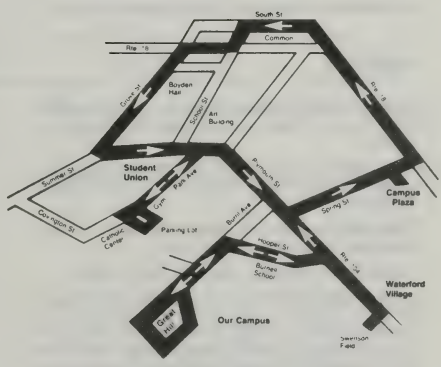

CAMPUS SHUTTLE EVE

Leave Student Union	Leave Great Hill	Leave Campus Plaza
6 00	6 05	6 10
6 20	6 25	6 30
6 40	6 45	6 50
7 00	7 05	7 10
7 20	7 25	7 30
7 40	7 45	7 50
8 00	8 05	8 10
8 20	8 25	8 30
8 40	8 45	8 50
9 00	9 05	9 10
9 20	9 25	9 30
9 40	9 45	9 50
10 00	10 05	10 10
10 20	10 25	10 30
10 40	10 45	10 50
11 00	11 05	11 10
11 20	11 25	11 30
11 40	11 45	11 50
12 00	12 05	

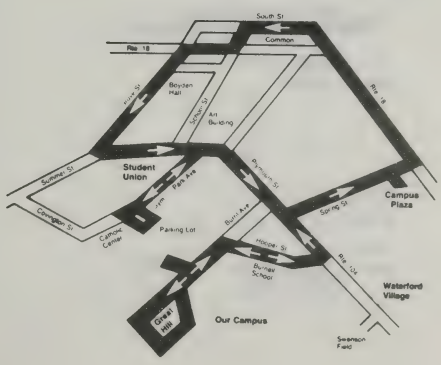

Brockton Area Transit (BAT)
Bridgewater/Brockton
Schedule Effective 1/13/86

Monday—Friday (School days only)

BROCKTON TO BRIDGEWATER

Leave K-Mart Plaza Brockton	Leave B.S.C. Art Bldg.
	6:40 am
7:00 am	7:15
7:35	8:00
8:20	8:40
9:00	9:20
9:35	10:00
10:20	10:40
11:00	11:20
11:40	12:00 pm
12:20 pm	12:40
1:00	1:20
1:40	2:00
2:20	2:40
3:00	3:20
3:40	4:00
4:20	4:40
5:00	5:20
5:40	6:00
6:20	6:40
7:00	7:20
7:40	

No Service to Hemlock Drive before 9:20 am

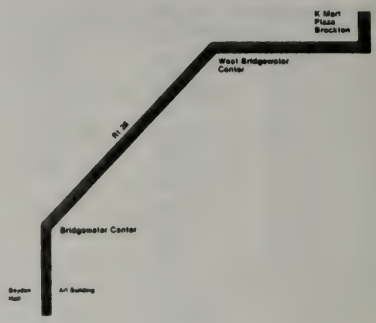

NOTES:

Fares: Bridgewater State College bus service is a FREE FARE system. Fares must be paid on all other BAT routes.

Flag stops: To flag a Bridgewater State College bus, stand in a safe location and wave your hand to signal the driver.

Food and beverages: No open containers of food or beverages are allowed on the buses.

Smoking: No smoking is permitted in the buses.

Objectionable persons: We reserve the right to refuse to transport a person who is under the influence of intoxicating liquor, or drugs, or incapable of taking care of him or herself, of whose conduct may make him or her objectionable to other passengers. Footwear must be worn at all times by passengers.

Baystate Bus Commuter Lines

BRIDGEWATER MIDDLEBORO/BOSTON

operated by Interstate Coach

Leave To	Middleboro Bridgewater	Bridgewater Boston	So. Station Bridgewater
MONDAY through FRIDAY			
		6:15 am	8:15 am
	6:15	6:40	12:30 pm via Stou
	7:00	6:55	3:50
	7:30	7:20	4:20
	3:30	7:50	4:45
	3:30 pm	9:50	5:10
		3:50 pm	5:20
			5:45
			6:30 via Stou

FRIDAY ONLY Departures from [illegible] 30 pm and Student Union at 2:35 pm to Boston

SATURDAY	9:15 am	9:35 am	1:00 am
	3:30 pm	3:50 pm	5:30 pm
SUNDAY			8:30 pm

		STUDENT FARE
FARES:	Middleboro to Bridgewater	$ .75
	Bridgewater to Boston	2.75
	Ten ride commuter book	25.00

Animals: Seeing eye dogs and hearing aid dogs are allowed on buses. Other animals must be transported in a cage or proper container.

Holidays: BSCTS does not operate service on the following school holidays, Columbus Day, Veterans Day, Thanksgiving, Washington's Birthday, Patriots Day.

Cancellation of service: If the weather requires any cancellation of service, notice will be announced by Bridgewater State College and WBIM, 94.1 kc.

Comments: We are always anxious to hear from passengers. Send your comments and suggestions to BAT, 232 Main Street, Brockton, MA 02401.

Information: For BSC routes, call 697-1319
For other BAT routes, call 580-1170

For Bay State Bus Commuter Lines, call 583-2225 or 344-2231.

BRUSH HILL BUS LINE
287-1900
Stoughton-Mattapan

*Stoughton Center to Mattapan MBTA Red Line Station

Lv. Mattapan MBTA Station	Lv. Stoughton Center
6:30AM	7:00AM
6:00PM	6:30PM

No Service on Saturday, Sunday, or Holidays

Fare - Stoughton to Mattapan MBTA Station .55¢ one-way

*Discontinued as of 1/20/86.
Picked up by Plymouth and Brockton Bus Lines - See page 6-37 for schedule.

Cape Cod and Hyannis
Railway Company
252 Main Street
Hyannis, MA 02601
771-1145
Braintree 848-7336

The Cape Cod & Hyannis Railroad Inc.

GREATER BOSTON-SOUTHEASTERN MASSACHUSETTS

CAPE COD RAILROAD SCHEDULE

Effective May 19, 1985

Trains operate on Fridays Saturdays, Sundays, and Mondays Only
Additional Holiday Services Available - See Holiday Schedule below

	FRIDAYS*, SATURDAYS MONDAYS† (Read Down)		SUNDAYS (Read Down)	
NORTHBOUND				
LV Hyannis	7:00AM	4:15PM	8:15AM	5:30PM
LV W. Barnstable	7:20AM	4:35PM	8:35AM	5:50PM
LV Sandwich	7:40AM	4:55PM	8:55AM	6:10PM
LV Buzzards Bay	8:00AM	5:15PM	9:15AM	6:30PM
LV Wareham	8:15AM	5:30PM	9:30AM	6:45PM
LV Middleboro	8:45AM	6:00PM	10:00AM	7:15PM
LV Bridgewater	--	6:10PM	--	7:25PM
LV Brockton	9:10AM	6:25PM	10:25AM	7:40PM
LV Holbrook	--	6:35PM	--	7:50PM
AR Braintree (MBTA)	9:30AM	6:45PM	10:45AM	8:00PM
AR Boston (frequent connections via Red Line MBTA from Braintree)				
SOUTHBOUND				
LV Boston (frequent connections via Red Line MBTA to Braintree)				
LV Braintree (MBTA)	9:45AM	6:55PM	11:00AM	8:10PM
LV Holbrook	9:55AM	--	11:10AM	--
LV Brockton	10:05AM	7:15PM	11:20AM	8:30PM
LV Bridgewater	10:15AM	7:25PM	11:30AM	8:40PM
LV Middleboro	10:30AM	7:40PM	11:45AM	8:55PM
LV Wareham	11:00AM	8:10PM	12:15PM	9:25PM
LV Buzzards Bay	11:15AM	8:25PM	12:30PM	9:40PM
LV Sandwich	11:35AM	8:45PM	12:50PM	10:00PM
LV W. Barnstable	11:50AM	9:00PM	1:05PM	--
AR Hyannis	12:15PM	9:25PM	1:30PM	10:40PM

Notes. * = Friday trains operate June 21 - August 30
† = Monday trains operate June 17 - October 21

Additional Holiday Schedule:
Friday Schedule also operates on Friday May 24 Monday May 27, Wednesday July 3, Thursday July 4 and Friday October 11, 1985

Schedules subject to change without notice

Cape Cod and Hyannis
Railroad, Inc.
System Fare Schedule and Map

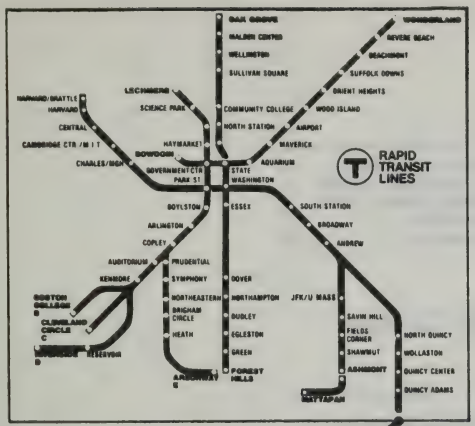

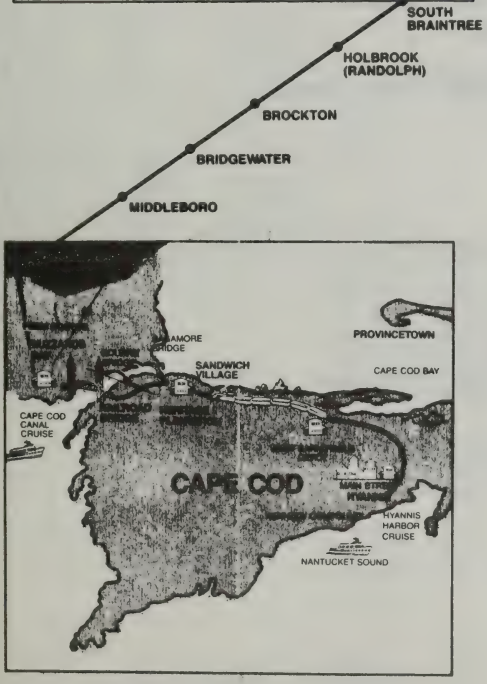

FARES

ZONE 1	ZONE 2	ZONE 3
Braintree MBTA	Wareham	Buzzards Bay
Holbrook		Sandwich
Brockton		W Barnstable
Bridgewater		Hyannis
Middleboro		

Passengers Fares

	One Way	One Day Round Trip
Within Zone 1	$ 3 00	$ 5 00
Between Zone 1 and Zone 2	$ 6 00	$11 00
Between Zone 1 and Zone 3	$ 8 00	$15 50
Between Zone 2 and Zone 3	$ 7 00	$12 00

SPECIAL! One Day Round Trip Fares to Braintree MBTA apply from Wareham & Cape Cod only

From Zone 2 (Wareham)	$ 9 00
From Zone 3 (Cape Cod)	$10 00

Children (11 & under) 1/2 Price/Enclosed Bicycle Car (one way) $4 00
Deluxe Parlor Car seats and Tavern Cars available

Railroad Company
Telephone 771-1145 Hyannis
Braintree 848-7736
Train Stops and Notes

Reservations are not accepted over the telephone or by mail, but may be made in person at either the Hyannis or Buzzards Bay Depot upon purchase of ticket for the following trips: Martha's Vineyard Daytrip, Cape Cod Canal Cruise and Heritage Plantation.

Boston-Cape Cod Daytrip

Enclosed bicycle car available: Each way — $4.00

One Way Fares available — call for information.

For your information...

- Schedules and fares subject to change without notice.
- Please arrive at terminals 30 minutes prior to departure to allow time for parking and ticketing.

Off-Cape Train Depots

Boston: Take the Red Line MBTA to Braintree T... or drive via Route 128 or Southeast Expressway to Route 3 Exit 17 (Braintree)

Braintree: Exit 17 off Route 3. (Near the intersection of Route 3 and 128.) To Union Street MBTA station. Plenty of parking.

Randolph/Holbrook: Route 139 on Randolph/Holbrook town line.

Brockton: Downtown, behind Police Station on Commercial St

Bridgewater: On Route 18, near Campus Plaza

Middleboro: Route 495 to Exit 4 (Route 105), to Route 28 North, to Elm Street, behind National Guard.

Wareham: Main Street

On-Cape Train Depots

Hyannis: Downtown, East End at corner of Main and Center Sts

W. Barnstable: On Route 149, near Route 6A

Sandwich: Jarves Street, at traffic lights off Route 6A.

Buzzards Bay: Main Street at the Cape Cod Canal.

Carey's Incorporated Bus Lines *
305 Temple St., Whitman
Telephone 447-5555
Schedule Effective March 1985

*Note: Latest schedule not made available.

---A.M.---

Leave Whitman	Leave Abington	Leave No. Abington	Leave Rockland	Leave Col. Sq.	Leave So. Brain.	Leave S.S. Plaza	Arrive South Station Boston
6:05	6:10	6:15					7:06
7:20	7:25	7:30					8:20
7:25	7:40	7:45		8:00			8:30
			6:15	6:33	6:45	6:49	7:18
			7:00	7:30	7:42	7:51	8:25
			8:15	8:27	8:35	8:45	9:10

Leave Factory Paint So. Wey.	Leave Col. Sq. Express	Weymouth Landing	Church & Elm	South Shore	Arrive Government Center
6:25					7:05
6:55	7:05				7:40
	7:00	7:10	7:20		7:50
7:45	7:55			8:07	8:45

Leave Bus St. Hingham	Jackson Sq. Weymouth	Weymouth Landing	
7:10	7:20	7:31	8:12

---P.M.---

Leave So. St. Boston	Leave So. St. Plaza	Leave So. Brain.	Leave Col. Sq.	Arrive Rockland	Arrive No. Abington	Arrive Abington	Arrive Whitman
4:45	5:00	5:05	5:15		5:25	5:30	5:40
5:00			5:30	5:40			
5:15			5:45		5:55	6:00	6:10
5:30	5:45	5:50	6:00	6:10	6:15	6:20	6:30

Leave Gov. Center	Arrive S.S. Plaza	Weymouth Landing	Jackson Square	Col.Sq.	Factory Paint So. Wey.	Hingham
4:40				5:15	5:20	
5:10		5:40	5:45			6:10
5:15	5:40			5:55	6:05	
5:35	5:55			6:10		

Interstate Coach Co.
Telephone 344-2231
or 583-2225
Schedule Effective 5/28/85

MONDAY - FRIDAY

Leave Easton (Forge)	Leave Stoughton Int. Coach Terminal
10:10 A.M.	10:20 A.M.
3:50 P.M.	4:00 P.M.

Leave Park Square Boston	Leave S. Station Boston
	8:00 A.M.
12:15 P.M.	12:30 P.M.
6:20 P.M.	6:30 P.M.

SATURDAY

Leave Easton (Crossroads)	Leave Easton (Forge)	Leave Stoughton Int. Coach Terminal
9:50 A.M.	9:57 A.M.	10:10 A.M.

Leave Park Square (Boston)	Leave So. Station (Boston)
10:45 A.M.	11:00 A.M.
5:10 P.M.	5:30 P.M.

SUNDAY

Leave Park Square (Boston)	Leave South Station (Boston)
8:15 P.M.	8:30 P.M.

*These schedules stop at
South Shore Plaza, Braintree

FARES

	Cash	10 Ride	40 Ride
Stoughton-Boston	$2.50	$23.00	$75.00
Easton-Boston	$2.75	$25.00	$84.00

HOLIDAY POLICY

No Service on the following:
New Years, Memorial Day, July 4th,
Labor Day, Columbus Day, Veterans' Day,
Thanksgiving Day, Christmas Day.

Saturday Schedules will be operated on
Washington's Birthday and Patriots Day.

Smoking Is Not Permitted
Aboard Any Bus Serving This Schedule

Attleboro/Stoughton to Boston

Monday Thru Friday – Except Holidays

Table 6 – South Side Service

Leave Attleboro	Mansfield	Sharon	Leave Stoughton	Canton Ctre.	Canton Jct.	Route 128	Fairmount	Arrive South Station	TRAIN NO.
5 55	6 04	6 13	....	....	6 19	6 24	6 31	6 45	8106
....	....	....	6 45	6 52	6 55	7 00	....	7 18	8910
6 50	6 58	7 07	....	....	....	....	....	7 34	8112
....	....	....	7 15	7 22	7 25	7 30	7 36	7 50	8914
7 13	7 21	7 30	....	....	....	....	....	7 58	8114
7 35	7 43	....	....	....	7 54	....	8 04	8 18	8118
....	....	....	7 47	7 56	....	8 04	....	8 24	8920
7 58	8 06	8 15	....	....	8 20	8 25	....	8 45	8124
....	....	....	8 20	8 27	....	8 34	8 40	8 52	8926
8 35	8 42	8 50	....	....	8 55	9 00	/9 06	9 20	8130
					9 25	9 30	/9 36	9 50	8332
9 35	9 42	9 50	....	....	9 55	10 00	/10 06	10 20	8134
10 35	10 42	10 50	....	....	10 55	11 00	/11 06	11 20	8138
1 35	1 42	1 50	....	....	1 55	2 00	/2 06	2 20	8150
....	....	....	1 58	2 05		....	....	2 29	8950
....	....	....	....	....	3 55	4 00	4 06	4 19	8358
3 45	3 52	4 00	....	....	/4 05	/4 10	....	4 28	8158
....	....	....	....	....	4 49	....	....	5 10	8366
4 50	4 57	5 05	....	....	....	5 13	....	5 31	8170
....	....	....	5 26	....		5 37	....	5 55	8974
....	....	....	....	....		....	/5 46	6 01	7376
5 39	5 46	5 54	....	....		....		6 22	8178
....	....	....	6 08	....	6 17	6 22	/6 28	6 42	8978
....	....	....	6 43	....	....		....	7 12	8980
6 40	6 47	6 55	....		7 00	7 05		7 23	8182
....	....	....	7 15	....	....	....	....	7 45	8982
	....		....				/7 42	7 55	7184
7 45	7 52	8 00			8 05	8 10	....	8 28	8186
....	....	....	....	....	8 18	....	....	8 39	8388
....							/8 58	9 11	7190
....			9 43		9 52	9 57		10 15	8994
....			11 33	....	/11 41	/11 46	/11 52	12 06	8998
12 55	/1 02	/1 09	....	....	/1 14	/1 18		1 36	8198

(4-28-85)

MBTA Commuter Rail
Boston-Attleboro-Stoughton
Telephone 722-3200
Schedule Effective 4/28/85

Boston to Attleboro/Stoughton

Monday Thru Friday – Except Holidays

TRAIN NO.	Leave South Station	Fair-mount	Route 128	Can-ton Jct.	Can-ton Ctre.	Arrive Stough-ton	Shar-on	Mans-field	Arrive Attle-boro
8901	5 20	..	....	....	...	5 52	.		
8903	5 45	....	..			6 17			.
8107	6 45	....	....		. .			.	7 23
7307	6 49	f7 02	....	.	. .		. .		
8909	7 04	.			.	7 34			.
8109	7 08	....	7 26	..	.	.	f7 36		7 48
7313	7 30	f7 42	....		.		.		
8913	7 40	....	7 57	8 02	...	8 11	.		
8115	7 45	....	....	....	...	..		8 16	8 25
8121	8 24	f8 36	8 42	8 47	.	..	8 52	9 00	9 09
8327	8 55	.	....	9 15	. .		.		
8133	9 40	f9 53	9 59	10 04	..	.	10 09	10 17	10 25
7137	10 47	f10 59	....	. .	....	. .	.	.	..
8143	12 15	f12 27	12 33	12 38	....	.	12 43	12 51	1 00
8947	1 15	f1 27	1 33	1 38	1 41	1 48	.	.	..
8151	2 15	f2 27	2 33	2 38	....	.	2 43	2 51	3 00
8355	3 15	f3 27	3 33	3 38	...	....	.		
8157	3 55	....	4 12	. .	...	....	4 21	4 30	4 40
8359	4 12	4 25	4 31	4 36	....	....	....	....	....
8161	4 41	4 54	....	5 03	....	....	5 09	5 18	5 29
8963	4 45	....	5 02	....	5 09	5 16	....	....	....
8167	5 11	....	....	....	....	....	5 35	5 44	5 55
8969	5 20	5 33	5 39	5 45	5 48	5 58	....	....	....
8173	5 41	....	....	6 01	....	....	6 07	6 16	6 25
8973	5 58	6 11	6 17	6 22	6 25	6 33	....	....	....
8979	6 30	6 43	6 49	6 54	6 57	7 05	.		
8181	6 45	f6 57	7 03	7 08		.	7 13	7 21	7 30
8385	7 35	f7 47	7 53	7 58	.	..			
8187	8 15	f8 27	8 33	8 38			8 43	8 51	9 00
8991	9 00	f9 12	9 18	9 23	9 26	9 33			
8193	9 45	f9 57	10 03	10 08			10 13	10 21	10 30
8995	10 50	f11 02	11 08	11 13	11 16	11 23			
8197	11 59	f12 11	12 17	12 22		.	12 27	12 35	12 44

(4 28-85)

MBTA Commuter Rail
Attleboro-Stoughton-Boston
Schedule Effective 4/28/85

SATURDAY SCHEDULE

Attleboro/Stoughton to Boston

Saturday Only

Leave Attleboro	Mansfield	Sharon	Leave Stoughton	Canton Ctre.	Canton Jct.	Route 128	Fairmount	Arrive South Station	TRAIN NO.
7 15	7 22	7 30	..	....	7 35	7 40	f7 46	8 00	18116
....	....	..	7 55	8 02	8 05	8 10	f8 16	8 30	18922
8 15	8 22	8 30	...	....	8 35	8 40	f8 46	9 00	18128
11 15	11 22	11 30	....	....	11 35	11 40	f11 46	12 00	18142
1 20	1 27	1 35	...	....	1 40	1 45	f1 51	2 05	18150
....	....	....	5 45	....	5 53	5 58	f6 04	6 18	18978
6 55	7 02	7 10	....	....	7 15	7 20	..	7 38	18184
....	....	....	7 50	....	7 57	8 02	f8 08	8 22	18986
8 55	9 02	9 10	....	....	9 15	9 20	f9 26	9 40	18192

(No Service on Sundays & Holidays)

Boston to Attleboro/Stoughton

Saturday Only

TRAIN NO.	Leave South Station	Fairmount	Route 128	Canton Jct.	Canton Ctre.	Arrive Stoughton	Sharon	Mansfield	Arrive Attleboro
18909	7 07	f7 20	7 26	7 31	..	7 40	....	....	..
18111	7 15	..	7 32	7 37	....	....	..	...	7 55
17125	8 45	f8 57	....	....	..	....	....	..	...
18135	10 00	f10 12	10 18	10 23	....	...	10 28	10 36	10 45
18143	12 00	f12 12	12 18	12 23	....	..	12 28	12 36	12 45
18157	4 00	f4 12	4 18	4 23	..	..	4 28	4 36	4 45
18965	5 00	f5 12	5 18	5 23	5 26	5 33	....	....	.
18175	6 00	f6 12	6 18	6 23	...	...	6 28	6 36	6 45
18983	7 00	f7 12	7 18	7 23	7 26	7 33	....	....	..
18187	8 00	f8 12	8 18	8 23	....	..	8 28	8 36	8 45

(No Service on Sundays & Holidays)

MBTA Commuter Rail
Attleboro-Stoughton-Boston
Back Bay Shuttle Schedule

Back Bay Shuttle

Monday Thru Friday Except Holidays

TRAIN NO.	Leave South Station	Arrive Back Bay	TRAIN NO.	Leave Back Bay	Arrive South Station
5309	7 00	7 05	5308	7 03	7 10
PX1	7 25	7 30	PX2	7 35	7 40
PX3	7 45	7 50	5312	7 45	7 50
PX5	8 06	8 11	5318	8 15	8 20
PX7	8 25	8 30	5324	8 42	8 47
PX9	8 47	8 52	PX10	8 57	9 02
5329	9 00	9 05	PX12	9 35	9 40
PX11	9 25	9 30	PX14	10 10	10 15
PX13	9 55	10 00	PX16	10 35	10 40
PX15	10 25	10 30	5336	10 39	10 44
5339	11 05	11 10	PX18	11 55	12 00
PX17	11 25	11 30	5344	12 39	12 44
PX19	12 55	1 00	PX20	1 05	1 10
PX21	1 45	1 50	PX22	1 55	2 00
PX23	2 25	2 30	PX24	2 35	2 40
5353	2 40	2 45	PX26	3 00	3 05
PX25	2 45	2 50	PX28	3 40	3 45
PX27	3 25	3 30	PX30	4 00	4 05
PX29	3 50	3 55	5358	4 10	4 15
PX31	4 19	4 24	PX32	4 30	4 35
5361	4 35	4 40	PX34	4 50	4 55
5363	4 55	5 00	PX36	5 10	5 15
5369	5 24	5 29	PX38	5 30	5 35
5373	5 45	5 50	PX40	6 00	6 05
PX39	5 50	5 55	PX42	6 25	6 30
PX41	6 15	6 20	PX44	7 15	7 20
PX43	7 05	7 10	PX46	8 45	8 50
PX45	8 35	8 40	PX48	9 30	9 35
PX47	9 20	9 25	PX50	10 35	10 40
PX49	10 25	10 30	PX52	11 30	11 35
PX51	11 20	11 25			

(No Service Sundays & Holidays) (9-16-85)

Back Bay Shuttle

4-29-84

Saturdays Only

TRAIN NO.	Leave South Station	Arrive Back Bay	TRAIN NO.	Leave Back Bay	Arrive South Station
PX1	8 05	8 10	PX2	8 15	8 20
PX3	8 50	8 55	PX4	9 00	9 05
PX5	9 10	9 15	PX6	9 45	9 50
PX7	10 50	10 55	PX8	11 00	11 05
PX9	11 40	11 45	PX10	11 50	11 55
PX11	12 05	12 10	PX12	12 15	12 20
PX13	2 05	2 10	PX14	2 15	2 20
PX15	3 20	3 25	PX16	3 30	3 35
PX17	3 40	3 45	PX18	3 50	3 55
PX19	4 40	4 45	PX20	4 50	4 55
PX21	5 20	5 25	PX22	5 30	5 35
PX23	5 40	5 45	PX24	5 50	5 55
PX25	6 40	6 45	PX26	6 50	6 55
PX27	7 20	7 25	PX28	7 30	7 35
PX29	7 40	7 45	PX30	7 50	7 55

MBTA Commuter Rail
Attleboro-Stoughton-Boston
Fare Information-References

ZONE FARE SYSTEM

Station	Zone	Station	Zone
Attleboro	7	Norwood Central	4
Auburndale	2	Norwood Depot	4
Back Bay	1	Plimptonville	4
Canton	3	Readville	2
Canton Jct	3	Route 128*	2
Endicott	2	Sharon	4
Fairmount	1	Stoughton	4
Framingham	5	Walpole	4
Franklin	6	Wellesley Farms	3
Islington	3	Wellesley Hills	3
Mansfield	6	Wellesley Square	3
Natick	4	West Natick	4
Neponsett	1	West Newton	2
Norfolk	5	Windsor Gardens	4

FARES *TO/FROM BOSTON*

Zone	One Way	Children Student Sr. Citizen Special Needs	12 Ride	Calendar Monthly with Ⓟ Pass
1	$1.25	$ .60	$13.75	$ 40.00
2	1.50	.75	16.50	48.00
3	1.75	.85	19.25	56.00
4	2.00	1.00	22.00	65.00
5	2.25	1.10	24.75	74.00
6	2.50	1.25	27.50	79.00
7	2.75	1.35	30.25	84.00
8	3.00	1.50	33.00	89.00

INTERMEDIATE FARES Between Any Two Stations (Except To/Of MA Boston, Back Bay, Porter Sq., Cambridge, or Oak Grove)

Number of Zones Travelled	One Way	Children Student Sr. Citizen Special Needs	Calendar Monthly 46-Ride Ticket
1	$ .75	$ .35	$24.00
2	1.00	.50	30.00
3	1.25	.60	36.00
4	1.50	.75	42.00
5	1.75	.85	48.00
6	2.00	1.00	54.00
7	2.25	1.10	60.00
8	2.50	1.25	66.00
9	2.75	1.35	72.00
10	3.00	1.50	78.00
11	3.25	1.60	84.00

Commuter Passenger Service shown in this timetable is operated by the Boston & Maine Corporation under contract with the Massachusetts Bay Transportation Authority. Your patronage is appreciated.

The Authority is not responsible for errors in published schedules, nor any inconvenience resulting from delayed trains, failure to make connecting trains or shortage of equipment due to unusual passenger travel.

Schedules are subject to change without notice.

SPECIAL FARES

Senior Citizens Senior Citizens (65 or older) who present an MBTA Senior Citizens Photo Identification Card, driver's license, Medicare, Medicaid or Council on Aging card are eligible for a half price fare. Valid anytime.

Special Needs A half price fare is available to persons who present an MBTA Special Needs Photo ID Card. Valid on non-rush hour trains (shown as non-shaded areas on the schedule) and anytime on weekends.

Blind patrons may ride free at all times. An identification card is available from the Mass. Commission on the Blind.

(MBTA Senior Citizens and Special Needs Photo ID cards may be purchased for 50 cents each at downtown Boston's Washington Street Concourse, M-F from 9 a.m.-12 noon and 1-3:30 p.m.)

Students A half price fare for students in grades K-12 valid until 5 p.m. on days when school is in session. Identification badges may be obtained at individual schools. (For further information, contact your school administration.)

Group Fares Special group rates are available through the Commuter Revenue Department at 498-9413. Please note that arrangements must be made prior to your trip.

FARE CHANGES

A correct combination of change (no dollar bills), a valid MBTA Pass, or tokens are required outside the subway on all surface streetcars, trackless trolleys, and buses. There are change booths at most subway stations.

Bus
Local Bus ..... 50¢
Zoned or Express Bus ..... 75¢ - $1.50

Rapid Transit (Red, Orange and Blue Lines)
Base Fare ..... 60¢
Zoned Fares (Quincy Ctr. Quincy Adams & Braintree stations only) ..... up to $1.20

Streetcar (Green Line)
Inside subway ..... 60¢
Base Fare (outside subway-pay inbound only) .... 75¢
Zoned Fare (Riverside to Chestnut Hill-inbound only) $1.50

Monthly Pass Program
The "B" Pass (valid for 60¢ rapid transit fares) now sells for $22 per month.

Passes for each of Commuter Rail Zones 4 through 11 (also valid for all other MBTA services) are now available through major employers, at North and South stations, and at more than 30 retail locations. The cost is $65 - $104 per month. Call 722-3200 for further information.

Special Reduced Fares

- Elderly persons and those with special needs (with MBTA I.D.) 10¢ for most local fares. Half the adult fare for Zoned Bus service (beyond a local trip), express buses, or Commuter Rail.
- Special needs riders must pay full fare from 7:00 -9:30 A.M. and 4:00 - 6:00 P.M.
- There is no free passage at any time for senior citizens or persons with special needs.

REFERENCES

HOLIDAYS: New Year's Day, President's Day, Memorial Day, Independence Day, Labor Day, Columbus Day, Veterans' Day, Thanksgiving Day, and Christmas Day.
On Martin Luther King Jr. Day, Patriots Day and Bunker Hill Day, regular service will be operated for that day of the week.

e Stops to discharge passengers only.
f Stops on signal to discharge or receive passengers.
v Stops to receive passengers only; no local passengers carried to this station.
Light Face A.M. **Bold Face P.M.**

Ⓟ indicates Parking is Available. Conditions may Vary.

SMOKING IS NOT PERMITTED IN COACHES.
BARE FEET NOT ALLOWED ON TRAINS.
PETS OR BICYCLES ARE NOT CARRIED.

"Playing of radios, portable tape cassettes, etc. on trains is permitted *only* if an earphone or headset is used. Use of any device which transmits sound to other passengers is prohibited."

LOST ARTICLES – We cannot be responsible for articles left on Trains or in stations, but we will try to recover your property for you. Lost and Found Office is at South Station 654-2077.

MBTA Commuter Rail
Attleboro-Stoughton-Boston
Reference - Information
Tickets-Route Changes-Phone Numbers

BUYING TICKETS & PASSES

Monthly (T) Rail passes and most ticket types are sold at our outlets, passes and tickets of *all* types are available at North and South Stations in Boston. Tickets may be purchased on the train, however, a 25 cent surcharge is added *when* tickets are available at the boarding station. (This does not apply to intermediate fares.)

(T) Rail passes are also sold at the Washington Street Station Concourse in downtown Boston (Red and Orange Rapid Transit lines)

To make buying a pass even more convenient, patrons may *charge* their monthly passes on *Mastercard and VISA* at North or South Station. Patrons may also purchase monthly passes, intermediate fares and 12 ride books through the Pass-By-Mail program. Call the Commuter Revenue Department at 498-9480 for more information.

Monthly passes are available through the MBTA Employer Pass Program as well. Ask your employer about offering passes at work, either as a subsidy or through convenient payroll deductions. Call 722-5218 for information.

Passes are sold the 20th through the last working day of the month, and all month at North Station. Remember to buy next month's pass *before* the end of the current month.

Train schedules are available wherever tickets are sold.

TICKET OUTLETS:

SAVE THE 25¢ SURCHARGE: Buy your ticket before you board the train at

TOWN	TICKET OUTLET	HOURS
Boston •	Washington Street Concourse (cash sales only)	Last 4 & 1st 2 working days of each month 8 am-6 pm
Boston •	North Station (Mastercard & VISA accepted - monthly passes only)	M-F 6:15 am-10:45 pm Sat 7:00 a.m.-10:45 p.m. Sun. & Hol 7:30 am-6 pm
Boston •	South Station (Mastercard & VISA accepted - monthly passes only)	M-F 5:30 am-10:30 pm
Canton •	Canton Jct. Station	M-F 5:30 am-9:30 pm Sat 5:30 am-9:30 pm
Framingham p 1 12 12	Garabinos 438 Waverly Street	M-F 5 am-5 pm
Franklin •	Franklin Station	M-F 5:30 am-1:30 pm and 2 pm-10:30 pm
Natick p 1 12	Abe's Arco 2 South Street	M-F 7 am-8 pm
Norwood •	Norwood Central Station	M-F 6 am-10 pm
Sharon •	Millie's Place Sharon Railroad Station	M-F 5:30 am-11 am
Stoughton p 1 12 12	Burt's Lunch 14 Wyman Street	M-F 5:30 am-6 pm Sat 6 am-5 pm
Walpole •	Walpole Station	M-F Continuously Sat Continuously
West Natick p 1 12 12	Gracies 251 W. Central Street	M-F 6 am-11 am and 2 pm-8 pm

Code: • Sells all tickets and passes * monthly passes only p passes 1 one way, 1/2 half fare, 12 12 ride

TICKET INFO:

(T) Commuter Rail patrons have several ticket options from which to choose. Monthly passes and most types of tickets are available at our 34 outlets, passes and all types of tickets are sold at North and South Stations. Although tickets may be purchased on the train, a 25¢ surcharge is added to on-train purchases when tickets are available at the boarding station.

Below is a list of four types of tickets available

- **Monthly Pass** - Monthly passes allow patrons unlimited travel within their pass category. Each pass is marked with the month it is valid and the number of zones that may be traveled. Passholders may transfer free to all MBTA rapid transit and bus lines and may ride free with one guest on Sundays.
  Passholders are entitled to auto insurance discounts and many other money-saving benefits.
  Commuter rail passes go on sale the 20th of each month. (Passes are also available at Washington St. Station during last four and first two working days of the month.)
- **One-Way Fares** - One-way fares are issued to passengers age 12 and over. (Children age 5-11 travel for half fare, while those under five ride for free.) Tickets are good for one trip to or from Boston and are valid for one year.
- **Twelve-Ride Fares** - The twelve ride ticket is issued to passengers age 12 and over. The price is based on the zone where the boarding takes place and tickets are valid for sixty (60) days.
- **Intermediate Fare** - A forty-six ride intermediate ticket is issued to patrons 12 and older who travel between any two zones but not to or from Boston. The cost of the book is based on the number of zones traveled and it is valid for the month issued.
  Individual one-ride intermediate fares may only be purchased on the train.

ROUTE CHANGES

NEW/ADDED ROUTES:

RED LINE	Now open to Alewife including new stations at Porter and Davis
GREEN LINE "E"	Service has been restored from Park Street to Arborway
59A	Needham Street (Newton City Line) Watertown Square
70A	Watertown Square - Central Square Cambridge
75	Mt. Auburn Bridge - Harvard/Johnson Gate
77A	North Cambridge - Harvard/Common Local
90	Davis Square - Wellington
94	Medford Square - Davis Square
113	Wonderland Station - Malden Station
225A	Quincy Center - Weymouth Landing
232	South Weymouth - Braintree Station
353-354	Burlington Industrial Area of Woburn Line - Boston

REVISED ROUTES:

GREEN LINE	Boston College, Cleveland Circle, and Riverside cars frequently terminate at Government Center requiring a change for Haymarket, North Station, Science and Lechmere.
136 & 137	Combined into one route: #136/137 - Reading Square to Malden Station
25/26	Combined into one route: #26 - Ashmont to Norfolk to Morton Belt Line

ROUTES ELIMINATED:

17A	Fields Corner - Dudley Station
39	Arborway - Copley Station
72	Huron Avenue - Cambridge Common
101A	Malden - Sullivan Station
135	Wakefield - Malden Station
210F	Quincy Center - Fields Corner
221	Quincy Center - Fort Point
430A	Granada Highlands - Malden Station
435A	Central Square - Liberty Tree Mall
456	Central Square - Happy Valley

NEW SPECIAL NEEDS SERVICES

The Office of Special Needs is now located at Ten Park Plaza, Transportation Building, Room #2310, Boston, MA 02116. There is a new telephone number for the hearing-impaired: TTY-722-5415

The following MBTA Stations are now wheelchair accessible:

Alewife, Ashmont, Braintree, Davis Square, Harvard, Oak Grove, Park Street, Porter Square, Quincy Adams, Suffolk Downs.

FOR FURTHER INFORMATION, PLEASE CALL THE MBTA AT 722-3200 (TOLL FREE) 1-800-392-6100

HELPFUL PHONE NUMBERS

Travel Information	1-800-392-6100
	722-3200
Complaints/Commendations	722-5216
Recorded Service Information	722-5050
Senior Citizens/Handicapped Pass	722-5438
The Ride/Special Needs	722-5123
Pass Program/Employer Relations	722-5218
Variable Work Hours	722-5219
Policy/Emergency	722-5151
MBTA General Offices	722-5000
Commuter Rail General Offices*	722-3449
Commuter Rail - North Station	227-5070
	1-800-392-6099
Commuter Rail - South Station	482-4400
	1-800-882-1220
AMTRAK	1-800-523-5720
CARAVAN for Commuters	742-2655
Lost & Found - North Station	498-9415
Lost & Found - South Station	654-2077

*9 am - 5 p.m. only

MBTA Bus Lines
Quincy Center Station
Brockton Line (Route #230)
Telephone 722-3200

230

WINTER 1986
(6M) EFF. 12/28/85-03/27/86

QUINCY CTR. — BROCKTON LINE
VIA HOLBROOK & BRAINTREE STATION

WEEKDAY		SATURDAY		SUNDAY	
Leave Quincy Center	Leave Brockton Line	Leave Quincy Center	Leave Brockton Line	Leave Quincy Center	Leave Brockton Line
5:05AM	5:40AM	6:05AM	6:40AM	8:05AM	8:40AM
5:20	6:00	7:05	7:40	9:05	9:40
5:40	6:20	8:05	8:45	10:05	10:40
6:00	6:40	9:00	9:45	11:05	11:40
6:15	7:00	10:00	10:45		
6:35	7:15	11:00	11:45		
7:00	7:30				
7:20	7:45				
7:40	8:00				
b 7:50	8:20				
8:00	8:45				
8:30	9:15				
9:00	a 9:45				
10:00	a10:45				
11:00	a11:45				
12:00N	a12:45PM	12:00N	12:45PM	12:05PM	12:40PM
1:00PM	a 1:45	1:00PM	1:45	1:05	1:40
a 2:00	2:50	2:00	2:45	2:05	2:40
a 3:00	3:50	3:00	3:45	3:05	3:40
3:30	4:20	4:00	4:45	4:05	4:40
4:00	4:50	5:00	5:45	5:05	5:40
4:30	5:20	6:00	6:40	6:05	6:40
4:50	5:40	7:00	7:40	7:05	7:40
5:10	c 6:00	8:05	8:40	8:05	8:40
5:30	6:20	9:05	9:40	9:05	9:40
5:50	6:35	10:05	10:40	10:05	10:40
6:10	6:55	11:05	11:40		
6:30	7:15				
7:05	7:40				
8:05	8:40				
9:05	9:40				
10:05	10:40				
11:05	11:40				

HOLIDAYS:
Jan. 1—See SUNDAY
Jan. 20—See SATURDAY
Feb. 17—See SATURDAY

FARE ZONES
EXACT CHANGE REQUIRED

VALID PASSES
Plan F
or Plan A, E (+ CASH)

a - Service Linwood Housing area
b - To Braintree Station
c - Brockton Line to Braintree Sta

Schedules subject to change
230-MAP
FOR ASSISTANCE CALL THE **722-3200**
COMMUNICATIONS DEPT.

230

QUINCY CTR. STA.
BROCKTON LINE —
via HOLBROOK, BROOKVILLE SQ. & BRAINTREE STATION

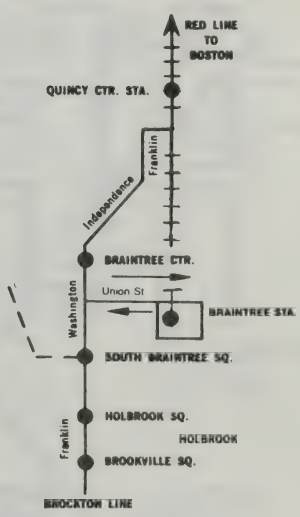

MBTA Bus Lines
Avon Square-Ashmont Station
(Route #240)
Telephone 722-3200

240

WINTER 1986
(10M) EFF. 12/28/85-03/27/86

AVON LINE — ASHMONT
VIA RANDOLPH

WEEKDAY		SATURDAY		SUNDAY	
Leave South Main St.	Leave Ashmont Sta.	Leave South Main St.	Leave Ashmont Sta.	Leave South Main St.	Leave Ashmont
6:05AM	7:00AM	7:15AM	8:30AM	8:01AM	
6:25	7:30	8:15	7:30	9:01	
7:05	8:30	9:15	8:30	10:01	
7:25	9:30	10:15	9:30	11:01	
7:45	10:30	11:15	10:30		
8:15	11:30		11:30		
9:15					
10:15					
11:15					
12:15PM	12:30PM	12:15PM	12:30PM	12:01PM	2:35PM
1:15	1:30	1:15	1:30	1:01	3:35
2:15	2:30	2:15	2:30		4:35
3:15	3:30	3:15	3:30		5:35
4:15	4:30	4:15	4:30		6:35
5:00	5:00	5:15	5:30		7:35
5:45	d 5:20	6:15	6:30		8:35
6:00	5:40	7:15	7:30		9:35
7:00	6:00	8:00	8:30		10:35
8:00	6:30	9:00	9:30		11:35
9:00	7:30	10:00	10:30		1:00AM
10:00	8:30	11:00	11:30		
11:00	9:30	12:00M			
12:00M	10:30				
	11:30				

HOLIDAYS:
Jan. 1—See SUNDAY
Jan. 20—See SATURDAY
Feb. 17—See SATURDAY

FARE ZONES
EXACT CHANGE REQUIRED

VALID PASSES
Plan E, F
or Plan A, C, D (+ CASH)

d-Express to Adams & Eliot Sts.

See 238 card for late PM & Sunday service Avon to Quincy Sta.

Schedules subject to change
FOR ASSISTANCE CALL THE (T)
COMMUNICATIONS DEPT.

240-MAP
722-3200

240

AVON LINE — ASHMONT
VIA RANDOLPH

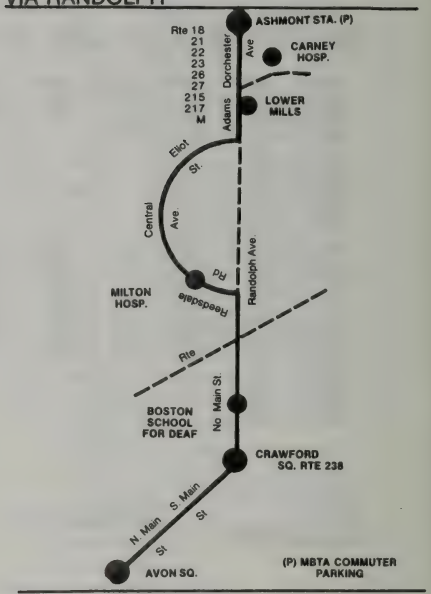

THIS DIAGRAM SHOWS THE APPROXIMATE TRAVEL TIME IN MINUTES BETWEEN STOPS, SUBJECT TO TRAFFIC CONDITIONS.

THE TOTAL TRIP TIME IN ONE DIRECTION IS: 27-31 MINUTES



MBTA Commuter Rail
Lines System Map

© MBTA 1982

MBTA Rapid Transit Lines
System Map

Plymouth & Brockton STREET RAILWAY CO.

Boston to from

BROCKTON—STOUGHTON—CANTON—CHATHAM—HYANNIS—MARSHFIELD—MILFORD—MILTON—PLYMOUTH—SCITUATE

also SERVING LOGAN AIRPORT

WINTER SCHEDULE — EFFECTIVE DECEMBER 14, 1985

Boston	**773-9400**
Plymouth	**746-0378**
Hyannis	**775-5524**
Brockton	**588-2228**
Marshfield	**834-7810**
Milford	**297-1920**

PLYMOUTH & BROCKTON STREET RAILWAY CO.
Tel. Brockton 588-2228, Plymouth 746-0378
General Offices and Main Terminal
PLYMOUTH, MASS. 02360
8 Industrial Park Rd.
Tel. 746-0378, 773-9400

Plymouth & Brockton Terminals and Ticket Agencies

BOSTON-
Greyhound Terminal, 10 St. James Avenue
Tel. 423-5810
So. Station Terminal-open until 6:20PM

HANOVER-
Assinippi General Store
Tel. 878-1131
Pancake King
Tel. 826-4200
C. S. Eatons
Tel. 826-6355

HYANNIS-
P & B Terminal, Elm St.
Tel. 775-5524

KINGSTON-
Tura's Pharmacy, Summer St.
Tel. 585-2595

COHASSETT-
Cohassett News Store
Tel. 383-9607

SCITUATE HARBOR-
Hennessey News, Front St.
Tel. 545-1000

PARK AND RIDE LOTS

Rockland - Park and Ride Lot Monday - Friday
Sagamore - Park and Ride Lot Monday - Friday 5-8AM

		One-Way	Round-Trip	Weekly Pass (5 round trips)
Fares -	Brockton to Boston	$2.50	$5.00	$22.35
	Pembroke to Boston	$3.00	$6.00	$26.00
	Kingston to Boston	$5.00	$10.00	$29.00
	Plymouth Center to Boston	$5.00	$10.00	$29.00
	Sagamore Circle to Boston	$7.00	$14.00	$38.00

Schedule and fares may change without notice

Plymouth and Brockton Bus Lines
Telephone 588-2228 or 746-0378
Hyannis-Plymouth-Kingston-Boston
Effective 12/14/85

HYANNIS BARNSTABLE—SAGAMORE—NO. PLYMOUTH—KINGSTON—ROCKLAND BOSTON

Monday-Friday

READ DOWN

SCHEDULE NUMBER	200	202	204	206	208	210	212	214	216	218	220	222	224	272	226	228	230	232	234
Folder No 2451 12-14-85 / FREQUENCY	X67H	X67H	X67H	X67H	X67H	X67H	X67H	X67H	X67H	X67H	X67H	X67H	X67H	X67H	X67H	X67H	X67H	X67H	X67H
HYANNIS, MA *P & B Terminal* Lv	5 00	....	5 20	5 40	6 00	6 20	6 40	7 00	7 20	7 50	8 30	9 00	10 30	10 45	12 00	2 00	4 00	6 00	9 15
Barnstable *Commuter Parking Lot*	5 10	....	5 30	5 50	6 10	6 30	6 50	7 10	7 30	8 00	8 40	9 10	10 40	10 55	12 10	2 10	4 10	6 10	9 25
Sagamore Circle *Commuter P. Lot*	5 25	5 20	5 45	6 05	6 25	6 45	7 05	7 25	7 45	8 15	8 55	9 25	10 55	11 10	12 25	2 25	4 25	6 25	9 45
North Plymouth *P & B Term. Indust. Pk*	↓	↓	↓	↓	↓	↓	↓	↓	↓	↓	↓	9 50	11 20	11 35	12 50	2 50	4 50	6 50	LCL
Rockland, MA *Park & Ride, Rte. 228*	↓	↓	①	①	①	①	①	①	↓	↓	↓	↓	↓	↓	↓	↓	↓	↓	10 41
BOSTON, MA																			
So. Station Transp. Ctr. Ar	6 50	6 45	7 10	7 30	7 45	8 05	8 25	8 45	9 05	9 35	10 15	10 55	↓	12 40	1 55	3 45	5 55	7 55	11 05
Greyhound Term., Park Sq. Ar	7 00	6 55	7 20	7 40	7 55	8 15	8 35	8 55	9 15	9 45	10 25	10 45	↓	12 30	1 45	↓	5 45	7 45	11 15
Boston Logan Airport, MA Ar	7 25	....	8 00	....	8 35	....	9 15	....	9 55	10 25	11 05	11 35	12 30	....	2 35	4 25	6 25	8 25	....

① — If five or more seats are available bus will stop at Rockland Park & Ride

Trips 224 & 228 **will not** serve Boston Greyhound Terminal

2451A-112550

SATURDAY

READ DOWN

SCHEDULE NUMBER	236	238	240	242	244	246	248	250
Folder No. 2451 12-14-85 / FREQUENCY	6	6	6	6	6	6	6	6
HYANNIS, MA *P & B Terminal* Lv	5 45	6 45	9 00	10 00	12 00	2 00	4 00	6 00
Barnstable *Commuter Parking Lot*	5 50	6 50	9 10	10 10	12 10	2 10	4 10	6 10
Sagamore Circle *Commuter P. Lot*	6 05	7 05	9 25	10 25	12 25	2 25	4 25	6 25
North Plymouth *P & B Term. Indust. Pk*	LCL	7 25	9 50	10 50	12 50	2 50	4 50	6 40
Kingston, MA *Tura's Pharm.*	6 35	↓	↓	↓	↓	↓	↓	6 55
Kingsbury Plaza	6 37	↓	↓	↓	↓	↓	↓	6 57
Rockland, MA *Park & Ride, Rte. 228*	7 09	↓	↓	↓	↓	↓	↓	7 29
BOSTON, MA								
So. Station Transp. Ctr. Ar	7 35	8 30	11 00	12 00	2 00	3 50	6 00	8 10
Greyhound Term., Park Sq. Ar	7 45	8 20	10 50	11 50	1 30	4 00	5 50	8 00
Boston Logan Airport, MA Ar	....	8 50	11 15	12 15	2 15	....	6 15	8 30

LCL — Via Rte. 53 & Plymouth Center.

Sunday & Holiday Service

READ DOWN

SCHEDULE NUMBER	252	254	256	258	260	262	264	266	268	270
Folder No. 2451 10-13-84 / FREQUENCY	7H	7H	7H	7H	7H	7H	7H	7H	7H	7H
HYANNIS P & B Terminal Lv	6 45	9 00	10 00	12 00	2 00	3 50	4 00	5 50	6 00	7 00
Barnstable Commuter Parking Lot	6 50	9 10	10 10	12 10	2 10	↓	4 10	↓	6 10	7 10
Sagamore Circle Commuter Parking Lot	7 05	9 25	10 25	12 25	2 25	↓	4 25	↓	6 25	7 25
No. Plymouth P & B Term. Industrial Pk	7 20	9 50	10 50	12 50	2 50	↓	4 50	↓	6 50	↓
Kingston, MA (Tura's Pharm.)	↓	↓	↓	↓	↓	↓	↓	↓	↓	7 57
Kingsbury Plaza	↓	↓	↓	↓	↓	↓	↓	↓	↓	7 59
Rockland, MA Park & Ride, Rte 228	↓	↓	↓	↓	↓	↓	↓	↓	↓	8 27
BOSTON, MA										
So. Station Transpo. Ctr. Ar	8 20	11 00	12 00	2 00	3 35	5 15	5 50	7 15	8 00	8 55
Greyhound Term., Park Sq. Ar	8 10	10 50	11 50	1 50	3 45	5 25	5 50	7 20	7 50	9 05
Logan Airport Ar	8 40	11 15	12 15	2 15	....	....	6 15	....	8 15	....

2451E-0725me

FREQUENCY CODES

1 — MONDAY
2 — TUESDAY
3 — WEDNESDAY
4 — THURSDAY
5 — FRIDAY
6 — SATURDAY
7 — SUNDAY
H — HOLIDAY
X — EXCEPT

EXAMPLE:
X67H EQUALS: Except Saturday, Sunday, Holiday

HOLIDAY SERVICE

New Year's Day — Special Schedule
Martin Luther King Day — Saturday Schedule
Washington's Birthday — Saturday Schedule
Patriot's Day — Saturday Schedule
Memorial Day — Sunday Schedule
Fourth of July — Sunday Schedule
Labor Day — Sunday Schedule
Columbus Day — Saturday Schedule
Veteran's Day — Sunday Schedule
Thanksgiving Day — Sunday Schedule
Christmas Day — Special Schedule

Times shown in these tables cannot be guaranteed due to traffic conditions or inclement weather.

LOGAN AIRPORT SERVICE

Passengers may board buses at Logan Airport for connection service for trips for other destinations not shown on airport schedule and transfer at either Greyhound Terminal or South Station Terminal. A separate ticket shall be purchased and charge will be equal to a Logan fare from destination where boarding bus.

LOGAN AIRPORT INFORMATION

All Logan Airport arrival and departure times listed in our Timetables are shown for BUS STOP 1 at Southwest Terminal. All other Terminal time stops are approximate: for South Terminal add 2 minutes, for North Terminal add 4 minutes, for International Terminal add 5 minutes. Operators do not have change for bills larger than $20.

AIRPORT BUS STOPS

1. Eastern, Precision, Provincetown-Boston, World Airways, Bar Harbor
2. U.S. Air, Allegheny Commuter
3. Northwest Orient (except International arrivals)
4. American, Wall's Air, Command, Pilgrim, Continental, Starflight International Airlines, Air Vermont
5. Piedmont, FAA Tower, Administration Building
6. Delta, Republic, United, Air North, TWA (except International arrivals), Empire
7. Princeton, Commuter Airlines, People's Express
8. New York Air, Capitol, Lufthansa, Aer Lingus, British Airways, Northwest Orient arrivals, Swissair, Transamerica, TWA (international arrivals only), Air Canada, Air Florida, Butler Aviation, Van Dusen

Plymouth and Brockton Bus Lines
Telephone 588-2228 or 746-0378
Boston-Kingston-Plymouth-Hyannis
Effective 12/14/85

BOSTON ROCKLAND—KINGSTON—NO. PLYMOUTH—SAGAMORE—BARNSTABLE HYANNIS

Monday-Friday

READ DOWN

SCHEDULE NUMBER	201	271	203	205	207	209	211	213	215	217	219	221	223	225	227	229	231	233
Folder No 2451 12-14-85																		
FREQUENCY	X67H	X67H	X67H	X67H	X67H	X67H	X67H	X67H	X67H	X67H	X67H	X67H	X67H	X67H	X67H	X67H	X67H	X67H
BOSTON, MA																		
Boston Logan Airport Lv	7 30	8 00	9 15	11 15	1 15	2 15	.....	3 15	.....	.....	4 00	.....	.....	5 00	.....	6 30	8 30	.....
Greyhound Term., Park Sq. Lv	8 00	↓	10 00	12 01	2 00	3 00	.....	↓	4 05	4 35	↓	5 05	5 25	↓	6 10	7 00	9 00	11 30
So. Station Transp. Ctr. Lv	8 10	↓	10 10	12 10	2 10	3 10	3 50	4 15	↓	4 45	5 00	5 15	5 35	6 05	6 20	7 10	9 10	11 40
	LCL	↓	↓	↓	↓	↓	↓	↓	↓	↓	↓	↓	↓	↓	↓	↓	↓	LCL
Rockland, MA *Pk & Ride Rte. 228*	8 35	↓	↓	↓	↓	↓	↓	↓	↓	↓	↓	↓	↓	↓	↓	↓	9 40	12 10
North Plymouth *P & B Term. Indust. Pk*	↓	9 10	10 55	12 55	2 55	3 55	↓	↓	↓	↓	↓	↓	↓	6 50	7 00	7 50	10 24	12 50
Sagamore Circle *Commuter P. Lot*	9 45	9 30	11 20	1 20	3 20	4 20	5 05	5 30	5 20	6 00	6 15	6 30	6 50	7 10	7 20	8 10	10 50	1 27
Barnstable *Commuter Parking Lot*	10 00	9 50	11 40	1 40	3 40	4 40	5 25	5 50	5 40	6 20	6 35	6 50	7 10	7 30	7 40	8 30	11 10	1 47
HYANNIS, MA *P & B Terminal* Ar	10 10	10 00	11 50	1 50	3 50	4 50	5 35	6 00	5 50	6 40	6 45	7 00	7 20	7 40	7 50	8 40	11 20	2 00

2451C-1125db

Saturday Service

READ DOWN

SCHEDULE NUMBER	235	237	239	241	243	245	247	249
Folder No. 2451 12-14-85								
FREQUENCY	6	6	6	6	6	6	6	6
BOSTON, MA								
Boston Logan Airport Lv	.....	9 30	11 30	.....	3 30	.....	6 30	9 00
Greyhound Term., Park Sq. Lv	8 00	10 00	12 01	2 00	4 00	5 00	7 00	9 30
So. Station Transp. Ctr. Lv	8 10	10 10	12 10	2 10	4 10	5 10	7 10	9 40
Rockland, MA *Pk & Ride Rte. 228*	8 30	↓	↓	↓	↓	↓	↓	10 10
Kingston, MA *Kingsbury Plaza*	9 02	↓	↓	↓	↓	↓	↓	10 40
Tura's Pharmacy	9 04	↓	↓	↓	↓	↓	↓	10 42
North Plymouth *P & B Term. Indust. Pk*	↓	10 55	12 55	2 55	4 55	5 55	7 55	10 50
Sagamore Circle *Commuter P. Lot*	9 30	11 20	1 20	3 20	5 20	6 20	8 20	11 20
Barnstable *Commuter Parking Lot*	9 50	11 40	1 40	3 40	5 40	6 40	8 40	11 40
HYANNIS, MA *P & B Terminal* Ar	10 00	11 50	1 50	3 50	5 50	6 50	8 50	11 50

Sunday & Holiday Service

READ DOWN

SCHEDULE NUMBER	251	253	255	257	259	261	263	265	267	269
Folder No. 2451 12-14-85										
FREQUENCY	7H	7H	7H	7H	7H	7H	7H	7H	7H	7H
BOSTON, MA										
Boston Logan Airport Lv	9 15	11 15	12 15	2 15	.....	.....	6 30	.....	8 30	.....
Greyhound Term., Park Sq. Lv	9 30	11 30	12 30	2 30	4 00	6 00	7 00	8 00	9 00	9 30
So. Station Transp. Ctr. Lv	9 40	11 40	12 40	2 40	4 10	6 10	7 10	8 10	9 10	9 40
								LCL		LCL
Rockland, MA *Pk & Ride Rte. 228*	↓	↓	↓	↓	↓	↓	↓	8 50	↓	10 00
Kingston, MA *Kingsbury Plaza*	↓	↓	↓	↓	↓	↓	↓	9 00	↓	10 32
Tura's Pharmacy	↓	↓	↓	↓	↓	↓	↓	9 02	↓	10 34
North Plymouth *P & B Term. Indust. Pk*	10 30	12 30	1 30	3 30	4 55	6 55	7 55	9 10	9 55	10 40
Sagamore Circle *Commuter P. Lot*	10 50	12 50	1 50	3 50	5 20	7 20	8 20	9 40	10 20	11 20
Barnstable *Commuter Parking Lot*	11 10	1 10	2 10	4 10	5 40	7 40	8 40	10 00	10 40	11 40
HYANNIS, MA *P & B Terminal* Ar	11 20	1 20	2 20	4 20	5 50	7 50	8 50	10 10	10 50	11 50

2451F-0725me

FREQUENCY CODES

1 — MONDAY
2 — TUESDAY
3 — WEDNESDAY
4 — THURSDAY
5 — FRIDAY
6 — SATURDAY
7 — SUNDAY
H — HOLIDAY
X — EXCEPT

Holiday Service—
Washington's Birthday (Saturday Schedule)
Patriots Day (Saturday Schedule)
Memorial Day
Fourth of July
Labor Day

EXAMPLE
X67H EQUALS Except Saturday, Sunday, Holiday

Times shown in these tables cannot be guaranteed due to traffic conditions or inclement weather.

Plymouth and Brockton Bus Lines
Telephone 588-2228 or 746-0378
Boston-Kingston-Plymouth
Effective 12/14/85

BOSTON ROCKLAND—NORWELL—HANOVER—PEMBROKE—DUXBURY—KINGSTON PLYMOUTH

MONDAY - FRIDAY

READ DOWN

SCHEDULE NUMBER	201	101	103	105	107	109	111	113	115	117	119	121	123	125	127	129	181	131	183	133	135	137	407	139	159	231	233
Folder No. 2455 12-14-85 / FREQUENCY	X67H	X67H	X67H	X67H	X67H	X67H	X67H	X67H	X67H	X67H	X67H	X67H	X67H	X67H	X67H	X67H	X67H	X67H	X67H	X67H	X67H	X67H	X67H	X67H	X67H	X67H	X67H
BOSTON, MA																											
Boston Logan Airport Lv	7 30								4 30		4 40			5 05	5 05		5 00	5 05	5 20	5 25	5 30	5 00 / 6 10	6 00	7 05	8 05	8 30 / 9 00	11 30
Greyhound Term. Park Sq	8 00	10 00	1 05	2 45	3 45	3 45																					
So. Sta. Transp. Ctr Lv	8 10	10 10	1 15	2 55	3 55	3 55	4 10	4 20	4 40	4 40	↓	4 55	4 55	5 15	5 15	5 05	5 10	5 15	5 30	5 35	5 40	6 20	6 10	7 15	8 15	9 10	11 40
Rockland, MA *Park & Ride, Rte. 228*	8 35	10 35	1 40	3 25	‖	4 25	4 40	‖	‖	5 10	5 10	‖	‖	5 45	‖	5 35	5 40	‖	6 00	‖	6 10	‖	6 40	7 45	8 45	9 40	12 10
Norwell, MA *Wash. Park Pharmacy*	8 40	10 40	1 45	3 30	‖	4 30	4 45	‖	‖	5 15	5 15	‖	‖	5 50	‖	5 40	5 45	‖	6 05	‖	6 15	‖	6 45	7 50	8 50	9 45	12 15
HANOVER, MA																											
Assinippi General Store	8 44	10 44	1 49	3 34	‖	4 34	4 49	‖	‖	5 19	5 19	‖	↓	5 54	‖	5 44	5 49	‖	6 09	‖	6 19	↓	6 49	7 54	8 54	9 50	12 20
Hanover Mall, Rte 53	8 45	10 45	1 50	3 35	‖	4 35	4 50	‖	‖	5 20	5 20	‖	5 35	5 55	‖	5 45	5 50	‖	6 10	‖	6 20	6 50	6 50	7 55	8 55	9 52	12 21
Etons P/L, Rte 53	8 50	10 50	1 55	3 40	‖	4 40	4 55	‖	‖	5 25	5 25	‖	5 40	6 00	‖	5 50	5 55	‖	6 15	‖	6 25	6 55	6 55	8 00	9 00	9 57	12 26
Pembroke, MA *Rte 53 & Rte 139*	8 51	10 51	1 56	3 41	‖	4 41	4 56	‖	‖	5 26	5 26	‖	5 41	6 01	‖	5 51	5 56	‖	6 16	‖	6 26	6 56	6 56	8 01	9 01	9 58	12 27
Duxbury, MA *Osborne Store, Rte. 53*	9 00	11 00	2 05	3 50	‖	4 50	5 05	‖	‖	5 35	5 35	‖	5 50	6 10	‖	6 00	To	‖	To	‖	6 35	7 05	Marsh	8 10	9 10	10 05	12 34
Tarklin Apts., Rte 53	9 05	11 05	2 10	3 55	↓	4 55	5 10	↓	↓	5 40	5 40	↓	5 55	6 15	↓	6 05	Penb.	↓	Penb.	↓	6 40	7 10	Via	8 15	9 15	10 10	12 39
Kingston, MA																											
Kingsbury Plaza	9 07	11 07	2 12	3 57	4 35	4 57	5 12	5 00	5 20	5 42	5 42	5 35	5 57	6 17	5 55	6 07	Center	5 55	Center	6 15	6 42	7 12	Rt. 139	8 17	9 17	10 12	12 41
Tura's Pharmacy	9 09	11 09	2 14	3 59	4 37		5 14	5 02	5 22	5 44	5 44	5 37	5 59	6 19	5 57	6 09	Via	5 57	Via	6 17	6 44	7 14		8 19	9 19	10 14	12 43
Howard Johnson (Rest)	9 13	11 13	2 18	4 03	4 39		5 16	5 04	5 24	5 46	5 46	5 39	6 01	6 21	5 59	6 11	Rt. 53	5 59	Rt. 53	6 19	6 46	7 16		8 21	9 21	10 16	12 45
Plymouth, MA																											
No. Plymouth Post Office	9 17	11 17	2 22		4 43										6 10	6 15	& 14		& 14		6 50	7 20		8 25	9 25	10 27	12 53
Plymouth Center (CVS Pharmacy) Ar	9 22	11 22	2 27		4 48										6 15	6 20					6 55	7 25		8 30	9 30	10 29	12 58
Jabez Corner Ar	9 24	11 24	2 29		4 50										↑	6 22					6 57	7 27		8 32	9 32	10 31	1 00
Plymouth Terminal Industrial Park Rd. Ar	Hy	11 35	2 40		5 00		5 20	5 10	5 30	5 50	5 50	5 45	6 10	6 25	6 03	6 30		6 05		6 25	7 05	7 35		8 40	9 40	10 24	12 50

For additional service from Logan Airport - Please refer to Boston/Hyannis schedule - Table 2451.

Times shown in these tables cannot be guaranteed due to traffic conditions or inclement weather.

LOGAN AIRPORT SERVICE

Passengers may board buses at Logan Airport for connection service for trips for other destinations not shown on airport schedule and transfer at either Greyhound Terminal or South Station Terminal. A separate ticket shall be purchased and charge will be equal to a Logan fare from destination where boarding bus.

SATURDAY

SUNDAY & HOLIDAY

READ DOWN

SCHEDULE NUMBER	235	141	143	145	147	149	249	151	153	155	157	265	269
Folder No. 2455 12-14-85 / FREQUENCY	6	6	6	6	6	6	6	7H	7H	7H	7H	7H	7H
BOSTON, MA													
Boston Logan Airport Lv							9 00						
Greyhound Term., Park Square	8 00	10 00	12 01	2 00	4 00	6 00	9 30	10 00	12 01	2 00	6 00	8 00	9 30
So. Sta. Transp. Center Lv	8 10	10 10	12 10	2 10	4 10	6 10	9 40	10 10	12 10	2 10	6 10	8 10	9 40
Rockland, MA *Park & Ride, Rte 228*	8 30	10 40	12 40	2 40	4 40	6 40	10 10	10 30	12 30	2 30	6 30	8 30	10 00
Norwell, MA *Wash. Park Pharmacy*	8 35	10 45	12 45	2 45	4 45	6 45	10 15	10 35	12 35	2 35	6 35	8 35	10 05
Hanover, MA													
Assinippi General Store	8 40	10 50	12 50	2 50	4 50	6 50	10 20	10 40	12 40	2 40	6 40	8 40	10 10
Hanover Mall, Rte 53	8 41	10 51	12 51	2 51	4 51	6 51	10 21	10 41	12 41	2 41	6 41	8 41	10 11
Etons P/L, Rte 53	8 46	10 56	12 56	2 56	4 56	6 56	10 26	10 46	12 46	2 46	6 46	8 46	10 16
Pembroke, MA *Rte 53 & 139*	8 47	10 57	12 57	2 57	4 57	6 57	10 27	10 47	12 47	2 47	6 47	8 47	10 17
Duxbury, MA *Osborne Store, Rte 53*	8 55	11 04	1 04	3 04	5 04	7 04	10 34	10 55	12 55	2 55	6 55	8 55	10 25
Tarklin Apts., Rte 53	9 00	11 09	1 09	3 09	5 09	7 09	10 39	11 00	1 00	3 00	7 00	9 00	10 30
Kingston, MA													
Kingsbury Plaza	9 02	11 11	1 11	3 11	5 11	7 11	10 40	11 02	1 02	3 02	7 02	9 02	10 32
Tura's Pharmacy	9 04	11 13	1 13	3 13	5 13	7 13	10 42	11 04	1 04	3 04	7 04	9 04	10 34
PLYMOUTH, MA													
No. Plymouth Post Office	9 09	11 21	1 21	3 21	5 21	7 21	10 53	11 09	1 09	3 09	7 09	9 15	10 43
Plymouth Center (CVS Pharmacy) Ar	9 15	11 26	1 26	3 26	5 26	7 26	10 59	11 15	1 15	3 15	7 15	9 20	10 50
Jabez Corner Ar	9 17	11 28	1 28	3 28	5 28	7 28	11 00	11 17	1 17	3 17	7 17	9 22	10 52
P & B Term., Industrial Park Rd. Ar	Hy	11 35	1 35	3 35	5 35	7 35	11 08	11 25	1 25	3 25	7 25	9 10	10 40

2455G-0910eg

Plymouth and Brockton Bus Lines
Telephone 588-2228 or 746-0378
Plymouth-Kingston-Boston
Effective 12/14/85

PLYMOUTH KINGSTON—DUXBURY—HANOVER—NORWELL—ROCKLAND BOSTON

MONDAY — FRIDAY

READ DOWN

SCHEDULE NUMBER	100	102	104	106	108	110	112	114	116	180	118	120	182	122
Folder No. 2455 12-14-85 FREQUENCY	X67H	X67H	X67H	X67H	X67H	X67H	X67H	X67H	X67H	X67H	X67H	X67H	X67H	X67H
PLYMOUTH, MA														
P & B Term. Industrial Pk. Lv		5 05	...	5 40	6 00		6 15	...	6 20	...	6 30	...	...	...
Jabez Corner Lv		5 15	...	5 50	↓	...	↓	...	6 30	...	↓	...	...	...
Plymouth Center (Old P.O.)		5 17	...	5 52	↓	...	↓	...	6 32	...	↓	...	...	...
No. Plymouth Post Office		5 22	...	5 57	↓	...	↓	...	6 37	...	↓	...	...	...
Kingston, MA														
Howard Johnsons		5 28	...	6 03	6 06	6 12	6 21	6 17	6 43	...	6 36	6 42	...	7 07
Tura's Pharmacy		5 32	...	6 07	6 10	6 16	6 25	6 22	6 47	...	6 40	6 46	...	7 11
Kingsbury Plaza		5 34	...	6 09	6 12	6 18	6 27	6 25	6 49	...	6 42	6 48	...	7 13
Duxbury, MA *Tarklin Apts., Rte. 53*		5 36	...	6 11	↓	6 20	↓	6 27	↓	...	↓	6 50	...	7 15
Osborne Store, Rte. 53		5 41	...	6 16	↓	6 25	↓	6 33	↓	...	↓	6 55	...	7 20
Pembroke, MA *Rte. 53 & Rte. 139*		5 50	...	6 25	↓	6 34	↓	6 43	↓	6 49	↓	7 04	7 08	7 24
Hanover, MA														
Etons P/L, Route 53	5 50	5 51	6 20	6 26	↓	6 35	↓	6 45	↓	6 50	↓	7 05	7 09	7 25
Hanover Mall, Rte. 53	5 55	5 56	6 25	6 31	↓	6 40	↓	6 50	↓	6 55	↓	7 10	7 14	7 30
Assinippi General Store	5 56	↓	6 26	6 32	↓	↓	↓	6 51	↓	6 56	↓	↓	7 15	7 31
Norwell, MA *Wash. Park Pharmacy*	6 00	↓	6 30	6 36	↓	↓	↓	6 55	↓	7 00	↓	↓	7 19	7 35
Rockland, MA *Park & Ride, Rte. 228*	6 05	①	6 35	6 41	①	①	①	7 00	①	7 05	①	①	7 25	7 40
BOSTON, MA														
So. Sta. Transp. Ctr. Ar	6 35	6 25	7 05	7 10	7 00	7 15	7 15	7 30	7 40	7 35	7 30	7 45	7 55	8 10
Greyhound Terminal Park Square Ar	6 45	6 35	7 15	7 20	7 10	7 25	7 25	7 40	7 50	7 45	7 40	7 55	8 05	8 20
Boston Logan Airport, MA Ar														

SCHEDULE NUMBER	124	126	128	130	132	134	136	138	140	142	162	234
Folder No. 2455 12-14-85 FREQUENCY	X67H	X67H	X67H	X67H	X67H	X67H	X67H	X67H	X67H	X67H	X67H	X67H
PLYMOUTH, MA												
P & B Term. Industrial Pk. Lv	6 50	7 15	7 20	7 30	7 30	8 15	9 00	11 00	1 00	3 00	6 15	10 03
Jabez Corner Lv	7 00	↓	7 30	↓	↓	↓	9 10	11 10	1 10	3 10	6 25	9 55
Plymouth Center (Old P.O.)	7 02	↓	7 32	↓	↓	↓	9 12	11 12	1 12	3 12	6 27	9 57
No. Plymouth Post Office	7 07	↓	7 37	↓	↓	↓	9 17	11 17	1 17	3 17	6 32	10 00
Kingston, MA												
Howard Johnsons	7 13	↓	7 43	7 36	7 36	8 22	9 23	11 23	1 23	3 23	6 38	10 08
Tura's Pharmacy	7 17	↓	7 47	7 40	7 40	8 26	9 27	11 27	1 27	3 27	6 42	10 12
Kingsbury Plaza	7 19	↓	7 49	7 42	7 42	8 28	9 29	11 29	1 29	3 29	6 44	10 14
Duxbury, MA *Tarklin Apts., Rte. 53*	↓	↓	↓	↓	7 45	8 31	9 31	11 31	1 31	3 31	6 46	10 16
Osborne Store, Rte. 53	↓	↓	↓	↓	7 50	8 36	9 36	11 36	1 36	3 36	6 51	10 21
Pembroke, MA *Rte. 53 & Rte. 139*	↓	↓	↓	↓	7 54	8 40	9 40	11 40	1 40	3 40	6 55	10 25
Hanover, MA												
Etons P/L, Route 53	↓	↓	↓	↓	7 55	8 41	9 41	11 41	1 41	3 41	6 56	10 26
Hanover Mall, Rte. 53	↓	↓	↓	↓	8 00	8 46	9 46	11 46	1 46	3 46	7 01	10 31
Assinippi General Store	↓	↓	↓	↓	8 01	8 47	9 47	11 47	1 47	3 47	7 02	10 32
Norwell, MA *Wash. Park Pharmacy*	↓	↓	↓	↓	8 05	8 51	9 51	11 51	1 51	3 51	7 06	10 36
Rockland, MA *Park & Ride, Rte. 228*	①	①	①	↓	8 10	8 56	9 56	11 56	1 56	3 56	7 11	10 41
BOSTON, MA												
So. Sta. Transp. Ctr. Ar	8 05	8 10	8 35	8 30	8 40	9 25	10 25	12 25	2 25	4 25	7 40	11 05
Greyhound Terminal Park Square Ar	8 15	8 20	8 45	8 40	8 50	9 35	10 35	12 35	2 35	4 35	7 50	11 15
Boston Logan Airport, MA Ar	8 45				9 20		11 25					

① — If 5 or more seats are available bus will stop at Rockland Park & Ride.
For additional service to Logan Airport - Please refer to Hyannis/Boston schedule - Table 2451.

Passengers may board any bus at Logan Airport for all connecting service not shown on schedule and transfer at either Greyhound Terminal or South Station Terminal.

2455E-1121db

2455F-1125db

SATURDAY

SUNDAY & HOLIDAY

READ DOWN

SCHEDULE NUMBER	236	144	146	148	150	152	250	154	156	158	160	270
Folder No. 2455 12-14-85 FREQUENCY	6	6	6	6	6	6	6	7H	7H	7H	7H	7H
PLYMOUTH, MA												
P & B Term., Industrial Park Lv	Fm Hy	8 00	10 00	12 01	2 00	4 00	6 49	8 00	10 00	12 01	4 00	Fm Hy
Jabez Corner Lv	6 20	8 10	10 10	12 10	2 10	4 10	6 40	8 10	10 10	12 10	4 10	7 40
Plymouth Center (Post Office Square)	6 22	8 12	10 12	12 12	2 12	4 12	6 42	8 12	10 12	12 12	4 12	7 42
No. Plymouth Post Office	6 27	8 17	10 17	12 17	2 17	4 17	6 47	8 17	10 17	12 17	4 17	7 47
Kingston, MA												
Tura's Pharmacy	6 35	8 25	10 25	12 25	2 25	4 25	6 55	8 25	10 25	12 25	4 25	7 55
Kingbury Plaza	6 37	8 27	10 27	12 27	2 27	4 27	6 57	8 27	10 27	12 27	4 27	7 57
Duxbury, MA *Tarklin Apts., Rte 53*	6 39	8 29	10 29	12 29	2 29	4 29	6 59	8 29	10 29	12 29	4 29	7 59
Osborne Store, Rte 53	6 44	8 34	10 34	12 34	2 34	4 34	7 04	8 34	10 34	12 34	4 34	8 04
Pembroke, MA *Rte 53 & Rte 139*	6 53	8 43	10 43	12 43	2 43	4 43	7 10	8 40	10 40	12 40	4 40	8 10
Hanover, MA												
Etons P/L, Rte 53	6 54	8 44	10 44	12 44	2 44	4 44	7 11	8 41	10 41	12 41	4 41	8 11
Hanover Mall, Rte 53	6 59	8 49	10 49	12 49	2 49	4 49	7 16	8 46	10 46	12 46	4 46	8 16
Assinippi General Store	7 00	8 50	10 50	12 50	2 50	4 50	7 17	8 47	10 47	12 47	4 47	8 17
Norwell, MA *Wash. Park Pharmacy*	7 04	8 55	10 55	12 55	2 55	4 55	7 22	8 52	10 52	12 52	4 52	8 22
Rockland, MA *Park & Ride, Rte 228*	7 09	9 00	11 00	1 00	3 00	5 00	7 27	8 57	10 57	12 57	4 57	8 27
BOSTON, MA												
So. Sta. Transp. Ctr. Ar	7 35	9 30	11 30	1 30	3 30	5 30	8 10	9 25	11 25	1 25	5 25	8 55
Greyhound Term., Park Square Ar	7 45	9 40	11 40	1 40	3 40	5 40	8 00	9 35	11 35	1 35	5 35	9 05
Boston Logan Airport, MA Ar							8 30					

For additional service to Logan Airport - Please refer to Hyannis/Boston schedule - Table 2451.

Passengers may board any bus at Logan Airport for all connecting service not shown on schedule and transfer at either Greyhound Terminal or South Station Terminal.

2455D-0816eg

Plymouth and Brockton Bus Lines
Telephone 588-2228 or 746-0378
Rockland Park and Ride, Brockton/Stoughton/Pembroke-Boston
Effective 12/14/85

ROCKLAND PARK & RIDE

Lv ROCKLAND, MA Park & Ride Rte 228	Ar BOSTON, MA South Station Transp. Ctr.	Ar Greyhound Term. Park Square
MONDAY — FRIDAY		
6 05	6 35	6 45
6 10	6 40	6 50
6 30	7 00	7 10
6 35	7 05	7 15
6 41	7 10	7 20
6 45	7 15	7 25
6 55	7 25	7 35
7 00	7 30	7 40
7 05	7 35	7 45
7 10	7 40	7 50
7 25	7 55	8 05
7 30	8 00	8 10
7 40	8 10	8 20
7 50	8 15	8 25
8 00	8 30	8 40
8 10	8 40	8 50
8 25	8 55	9 05
8 45	9 15	9 25
8 56	9 25	9 35
9 56	10 25	10 35
11 20	11 50	**12 00**
11 56	**12 25**	**12 35**
1 56	**2 25**	**2 35**
2 02	**2 35**	**2 45**
3 56	**4 25**	**4 35**
4 00	**4 30**	**4 40**
7 26	**7 55**	**8 05**
7 45	**8 15**	**8 25**
10 41	**11 05**	**11 15**
SATURDAY		
7 09	7 35	7 45
9 00	9 30	9 40
11 00	11 30	11 40
1 00	**1 30**	**1 40**
3 00	**3 30**	**3 40**
5 00	**5 30**	**5 40**
7 27	**8 10**	**8 00**
SUNDAY & HOLIDAY		
8 57	9 25	9 35
10 57	11 25	11 35
12 57	**1 25**	**1 35**
4 57	**5 25**	**5 35**
8 27	**8 55**	**9 05**

ROCKLAND PARK & RIDE

Lv BOSTON, MA Greyhound Term. Park Square	Lv South Station Transp. Ctr.	Ar ROCKLAND, MA Park & Ride Rte. 228
MONDAY — FRIDAY		
8 00	8 10	8 35
9 05	9 15	9 45
10 00	10 10	10 35
1 05	**1 15**	**1 40**
1 30	**1 40**	**2 10**
2 45	**2 55**	**3 25**
2 50	**3 00**	**3 30**
3 45	**3 55**	**4 25**
4 00	**4 10**	**4 40**
4 30	**4 40**	**5 10**
4 40	**4 50**	**5 20**
4 50	**5 00**	**5 30**
5 00	**5 10**	**5 40**
—	**5 05**	**5 35**
5 05	**5 15**	**5 45**
5 10	**5 20**	**5 50**
5 20	**5 30**	**6 00**
5 30	**5 40**	**6 10**
5 35	**5 45**	**6 15**
6 00	**6 10**	**6 40**
7 05	**7 15**	**7 45**
8 35	**8 45**	**9 15**
9 00	**9 10**	**9 40**
11 30	**11 40**	12 10
SATURDAY		
8 00	8 10	8 30
10 00	10 10	10 40
12 01	**12 10**	**12 40**
2 00	**2 10**	**2 40**
4 00	**4 10**	**4 40**
6 00	**6 10**	**6 40**
9 30	**9 40**	**10 10**
SUNDAY & HOLIDAY		
10 00	10 10	10 30
12 01	**12 10**	**12 30**
2 00	**2 10**	**2 30**
6 00	**6 10**	**6 30**
8 00	**8 10**	**8 30**
9 30	**9 40**	**10 00**

STOUGHTON—CANTON—MILTON—BOSTON

MONDAY—FRIDAY

Folder No. **2461** 12-14-85

READ DOWN 702	700		SCHEDULE NUMBER		READ UP 701	703
X67H	*X67H*		*FREQUENCY*		*X67H*	*X67H*
.....	6 30	Lv	**STOUGHTON, MA**	Ar	.....	**6 25**
			CANTON, MA			
7 45	6 45	Lv	Park & Ride, HoJo's Rst. Rte. 138	Ar	.....	**6 10**
			MILTON, MA			
7 50	6 50		Robbins St. & Rte. 138		**5 20**	**6 05**
↓	6 55		**MATTAPAN** *(MBTA Sta.)*		↑	**6 00**
			MILTON, MA			
7 55	7 00		Kerrigan's Corner		**5 15**	**5 50**
			EAST MILTON, MA			
8 00	7 05		Cunningham Park		**5 10**	**5 45**
8 05	7 10		Empire Bldg		**5 05**	**5 40**
8 10	7 15		American Legion Post		**5 00**	**5 35**
			BOSTON, MA			
8 30	7 30	Ar	So. Station Transp. Ctr.	Lv	**4 45**	**5 20**
8 40	7 40	Ar	Greyhound Terminal Park Square	Lv	**4 35**	**5 10**

PEMBROKE CENTER—BOSTON

MONDAY-FRIDAY

Folder No **2459** 12-14-85

READ DOWN 82	180		SCHEDULE NUMBER		READ UP 181	183
X67H	*X67H*		*FREQUENCY*		*X67H*	*X67H*
			PEMBROKE, MA			
6 40	6 20	Lv	New England Villages, Rte. 27	Ar	**6 25**	**6 45**
6 50	6 30		Bryantville Center		**6 15**	**6 35**
7 00	6 40		Pembroke Center (Town Hall)		**6 05**	**6 25**
			HANOVER, MA			
7 10	6 50		Etons Parking Lot, Rte. 53		**5 55**	**6 15**
7 25	7 05		**ROCKLAND, MA** *Pk & Ride, Rte. 228*		**5 40**	**6 00**
			BOSTON, MA			
7 55	7 40	Ar	So. Sta. Transp. Ctr.	Lv	**5 10**	**5 30**
8 05	7 50	Ar	Greyhound Term. Park Sq.	Lv	**5 00**	**5 20**

2459-0910ms

2455B-1121dt

BROCKTON—BOSTON

MONDAY-FRIDAY

Folder No. **2458** 12-14-85

READ DOWN 506	504	502	500		SCHEDULE NUMBER		501	503	505	READ UP 507
X67H	*X67H*	*X67H*	*X67H*		*FREQUENCY*		*X67H*	*X67H*	*X67H*	*X67H*
					BROCKTON, MA					
7 30	7 00	6 40	6 05	Lv	BAT Terminal, Crescent St.	Ar	**4 30**	**5 45**	**6 00**	**6 20**
7 45	7 15	6 55	6 20		Westgate Mall (Parking Lot Cinema 1&2)		**4 15**	**5 30**	**5 45**	**6 05**
					BOSTON, MA					
8 30	8 00	7 40	7 05	Ar	So. Station Transp. Ctr.	Lv	**3 30**	**4 45**	**5 00**	**5 20**
8 40	8 10	7 50	7 15	Ar	Greyhound Terminal Park Square	Lv	**3 20**	.....	**4 50**	**5 10**
9 20	.....	.....	.....	Ar	**Boston Logan Airport, MA**	Lv	.....	.....	.....	.....

Passengers may board any bus at Logan Airport for all connecting service not shown on schedule and transfer at either Greyhound Terminal or South Station Terminal.

2458-0808me

PLYMOUTH ROCK TROLLEY CO.
Telephone 747-3419
Effective May, 1985*

The Plymouth Rock Trolley Co. operates a shuttle service in Downtown Plymouth Center beginning on Memorial day and terminating on Thanksgiving. Service also available to Cordage Park and Plymouth Plantation on demand.
Shuttle Service; every 10-15 minutes, 9:00AM-9:00PM, Sunday-Saturday.

Fare 25¢

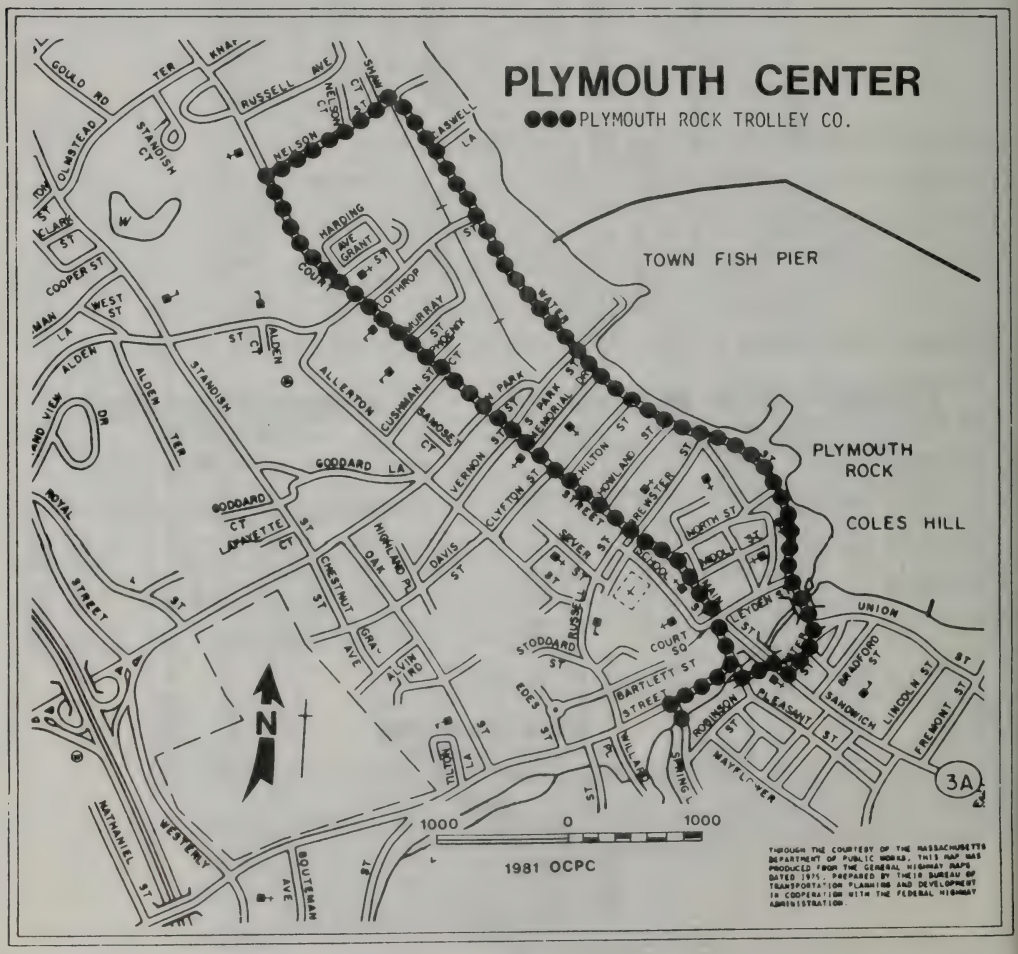

*Updated schedule available Spring, 1986

VII. SPECIAL NEEDS, TAXI AND AIRPORT LIMOUSINE TRANSPORTATION SERVICES

Para-Transit Service In The OCPC Region

A. Public Non Profit Para-Transit Service

1. DIAL-A-BAT - The Paratransit Service of the Brockton Area Transit Authority BAT 584-5530, Brockton

The Brockton Area Transit Authority (BAT) has implemented an innovative paratransit service that both complements regular BAT fixed route transit service and consolidates transportation for most area human service agencies. The paratransit service, known as DIAL-A-BAT, provides door-to-door transportation to the elderly and handicapped. DIAL-A-BAT also provides coordinated transportation for most area human service agencies, resulting in better service at lower cost.

Beginning operation in February 1977, DIAL-A-BAT now carries over 20,000 people each month.

DIAL-A-BAT is headquartered at BAT's Campello Garage at 1442 Main Street.

Organization and Administration

BAT is responsible for making policy, setting rates and fares, and establishing agreements with participating human service agencies for DIAL-A-BAT service. BAT owns all facilities and equipm ent used in the operation. The service is operated under contract by Self-Help, Inc., the non-profit community action agency overseeing a number of human service programs in the Brockton area. Self-Help employs DIAL-A-BAT drivers, management, and office staff. Baystate Bus Corporation, operator of BAT's fixed route service, maintains all DIAL-A-BAT equipment and provides drivers for two of the vehicles.

Service Area and Hours of Operation

The DIAL-A-BAT service area includes the city of Brockton and selected medical destinations in surrounding towns. Service is available from 7:00 a.m. to 6:00 p.m. Monday-Friday. As of January 1st, 1986, Sunday service is available in Avon and Brockton, from 10:00 a.m. to 4:00 p.m. In addition, service to Bridgewater was established on January 20, 1986.

DIAL-A-BAT provides evening and weekend service for special occasions (e.g., meetings, parties and other special events) upon request.

Eligibility

Eligible riders must be residents of the DIAL-A-BAT service area who are over 60, or who are certified as handicapped. In the future, BAT may establish one or more subsets of the eligible population (e.g., those requiring lift service) to which special service policies--such as reduced fare and/or waiver of the advance reservation requirement--may apply.

DIAL-A-BAT also transports human service agency clients (who need not be otherwise eligible) when the trips are authorized in advance by a participating agency.

Types of Service

DIAL-A-BAT offers three types of shared ride service designed to maximize utilization of vehicles, reducing costs. All service is door-to-door and as necessary, the driver assists riders between the vehicle and the door of the origin of destination.

a. Dial-a-Ride (DAR)

Individualized service is available to eligible riders and for authorized trips by clients of participating agencies. Some DAR trips occur on a regular basis--these trips need only be reserved once, although the DAB office must be notified of occasional cancellations (preferably a day in advance). Most DAR trips are occasional trips reserved the day before.

Eligible riders request service by calling DIAL-A-BAT. Clients of participating agencies arrange their trips through their agencies. All requests for service, whether by agency clients or eligible riders, must be made at least one day in advance. If a return trip is not scheduled in advance, patrons call the DIAL-A-BAT office to arrange for their return, which is usually provided within twenty minutes of the request.

b. Subscription (SUB)

Service is available to agency groups or groups of eligible riders primarily for transportation to and from regularly scheduled programs, such as pre-school or elderly meal programs. Most groups travel on a regular basis, e.g. one or more days every week.

Subscription trips taken by the agency groups are arranged by the agencies through the DIAL-A-BAT office. Individual clients are not directly involved except in the case of trip cancellations. A group of six or more eligible riders traveling together may arrange for subscription service on their own.

c. Out-of-Town (OOT)

A limited amount of transportation is available to eligible riders (referred by participating agencies) and authorized agency clients for trips to medical destinations outside the DIAL-A-BAT service area--primarily hospitals in Boston.

Transportation to these and other points outside the DIAL-A-BAT service area is provided at cost to participating agencies if vehicles are available.

Fares for Eligible Riders

Fares are $1.00 per one-way dial-a-ride trip and 50¢ per one-way subscription trip when travelling within Avon, Bridgewater or Brockton. Travelling between Bridgewater and Brockton/Avon costs $2.00 each way. The round trip fare to Boston is $10.00 per day from Bridgewater, $5.00 from Brockton.

Agency Rates and Billing

Rates for agency transportation are listed on the attached schedule. BAT expects agencies with state or Federal funding for client transportation to pay the full cost of that transportation. Requests for variations from the standard rates will be considered individually by BAT.

Agency clients pay nothing when they ride. Agencies are billed monthly for both DIAL-A-BAT subscription and dial-a-ride service. Subscription service is billed on the basis of hours of service and dial-a-ride is billed on a per trip basis. BAT provides a standard invoice listing the number of trips or hours of service, and the rate. Provision of Additional billing detail can be arranged with the DIAL-A-BAT office.

Vehicles

DIAL-A-BAT currently operates 25 converted vans specially designed for transporting the elderly and handicapped. All are equipped with two-way radios and nine are equipped with wheelchair lifts. DIAL-A-BAT expects to add ten more converted vans by March, 1986.

In some cases, dial-a-ride service is provided through private taxi companies. The same fares, rates, billing, and payment procedures apply.

Drivers

All DIAL-A-BAT drivers are trained in defensive driving, basic Red Cross first aid, cardio-pulmonary resuscitation, and sensitivity to the problems of elderly and handicapped persons.

Insurance

DIAL-A-BAT carries substantial liability insurance.

How to Obtain DIAL-A-BAT Service for your Agency

Call DIAL-A-BAT's Manager of Mobility (MOM) to discuss agency service needs. MOM will make a preliminary determination if DIAL-A-BAT can provide the service desired and inform you of the appropriate rate(s).

Before service can begin, a letter of Agreement must be signed by BAT and the agency. Possible variations from the standard agreement or rate can be discussed with BAT. BAT will send a letter of agreement for your signature.

A summary of DIAL-A-BAT services is included at the end of this section on Page 7-8.

B. Private Non Profit Para-Transit Service

1. South Shore Community Action Council (CAC) 746-6874, Plymouth

The South Shore Community Action Council, a community service agency, began providing elderly and handicapped transportation in February, 1976 as a one year demonstration program. Following this one year program, the CAC formed its own transportation department in April, 1977, and has been providing service since that time.

CAC service is provided by seven station wagons, and six wheelchair equipped passenger vans. Six additional vans are expected by September, 1986. Clients are provided demand-responsive service through reservations made 24 hours in advance. Hours of operation are 6AM to 7PM Monday through Saturday with exceptions for occasional early morning and evening trips.

Special services include trips from the Evanswood Day Healthcare facility in Kingston. Some recreation trips are provided from nursing homes in Plymouth, Duxbury and Middleboro.

The arrangement of service is by contract with the communities of Hanson, Pembroke, and Plympton Agencies on Aging, and the Old Colony Elderly Service. CAC's service area includes the following towns: Carver, Duxbury, Kingston, Marshfield, Middleboro, Pembroke, Plymouth, Plympton and Wareham.

2. Old Colony Elderly Service (OCES) 584-8890, Brockton

Old Colony Elderly Service, Inc. (OCES) is a private non-profit corporation which provides service to support "the independent living of Elders." OCES serves people over sixty in Abington, Avon, Bridgewater, Brockton, Carver, Duxbury, East Bridgewater, Easton, Halifax, Hanover, Hanson, Kingston, Lakeville, Marshfield, Middleboro, Pembroke, Plymouth, Plympton, Rockland, Stoughton, Wareham, West Bridgewater, and Whitman.

Transportation is provided to supermarkets, (once a week), nursing homes and other community service agencies as well, in accordance with documented need of each individual client. Old Colony Elderly Services, Inc. currently contracts with (4) transportation providers for this service. In addition, Old Colony Elderly Services contracts with a vendor for wheelchair transit to service our handicapped and physically impaired clients. Handicapped vehicles are set up on a flat rate plus mileage basis, drivers are trained in CPR, FIRST AIDE, and SENSITIVITY. All other modes of transportation are contracted with on a "LINE Mileage" basis.

OCES has recently applied for and was awarded one wheelchair equipped 16(b)(2) van, which began operation on February 29, 1984. The van is used for food shopping mall trips and by nursing home patients for scenic tours. An average of 250 Senior citizens use the service during the winter months with about 250 using it during the summer. OCES and the riders are very pleased with the first year of service. The 6 communities of East Bridgewater, Hanson, Whitman, West Bridgewater, Halifax and Avon use the van on a daily rotating basis.

3. Web of Life, 866-5353, Carver

Web of Life is a private, non-profit organization which serves the needs of mentally handicapped individuals. Established in 1975, Web of Life provides transportation and family support services through a grant from the Massachusetts Department of Mental Health (MDMH).

Web of Life contracts with the Southshore Community Action Council (CAC) for its transportation service. Excursions are made to Bridgewater, Kingston, and Hanover for activities such as adult education, bowling, the theatre, and shopping in malls. Special services include occasional weekend trips to Washington, D.C. and Pennsylvania.

Arrangements for transportation require calling in advance to secure a reservation.

C. Private For-profit Transit Service

1. Park Wheelchair Transit Co. 580-1355, Avon

The Park Wheelchair Transit Co. in Avon provides transit service for the elderly and handicapped. The company was established in 1971 to provide transportation for handicapped children to and from school. Several years later Park Wheelchair Transit negotiated an agreement with Old Colony Elderly Services, to provide transportation service for the Elderly. Since then, Park Wheelchair Transit Co. developed a working relationship with other social service agencies in the area to provide transportation service to special needs individuals.

Park Wheelchair Transit Co. service is provided by 100 station wagons, 50 passenger vans and 12 wheelchair equipped passenger vans. Park Wheelchair Transit Co. contains two elements: demand-responsive service to individuals and subscription service to clients of social service agencies. The demand-responsive service is available 24 hours a day, seven days a week. Reservations must be made 24 hours in advance.

The arrangement of service is by contract with social service agencies in the region. Park Wheelchair Transit Co. service area includes all the OCPC's communities and Southeastern Massachusetts communities.

2. Taxi Service

Fifteen taxi companies presently offer for-hire transportation in the Old Colony region. These companies generally operate within the local community service area. The communities of Brockton, Plymouth and Stoughton receive the most extensive taxi coverage in the District. Overall, more than one-half of the providers and 75 percent of the vehicles operate from within these localities. The table on page 7-10 provides a summary of the taxi service operating in the Old Colony Region.

D. Limousine and Special Airport Transportation Carriers

This is only a partial listing of limousine service in the OCPC region. The following 5 carriers offer great amounts of service to or from Logan Airport and that is why they are listed. For a full and complete list of Limousine Transport services please see the Yellow Pages of the telephone directory.

1. Classic Limousine of New England 344-3749, Stoughton

Classic Limousine is a private limousine company offering service 24 hours a day. They have a fleet of 11 cars and are hired on a contract basis. Depending upon the hour and demand, classic specializes in trips to Logan Airport. For about $65.00, first class service with Champagne included is available from the Stoughton-Brockton Area. Lesser fares may also apply to the airport depending on the type of service desired.

2. Green Harbor Transportation 837-1234, Marshfield

Green Harbor Transportation provides complete ground transportation services for all of New England. Virtually every type of vehicle from deluxe limousines to vans and wagons are available to the public. Everything from courier services to escort services are available from Green Harbor. A copy of all available transportation resources that Green Harbor offers is included for inspection on page 7-9.

Green Harbor is currently operating regularly scheduled shuttle stops to Logan Airport. Stops are being made at the Governor Bradford, and Governor Carver Hotels in Plymouth, the Howard Johnson's restaurant on Route 3 in Kingston, the Pembroke Plaza, and the Comfort Inn at Route 3 and 228 at the Rockland-Hingham line. Call the above number for fare information.

3. Regal Limousine Service 344-1868, Stoughton

Regal Limousine specializes in trips to Logan Airport from Brockton and Stoughton, operating 24 hours a day. They employ 3 limousines and a passenger van which can be rented on a reservation basis only. Limousine service to Logan costs $25.00 per hour (4 hrs. minimum) with the 5th hour free of charge. In addition, a passenger van accommodating 8 people (with luggage) to Logan Airport is available for $50.00 from the Brockton/Stoughton area.

4. Share-A-Cab 569-4870, East Boston

Share-A-Cab is a flat taxi service with all tolls and other fees included. Riders share the cab with others going to your desination. Service is offered from Logan Airport only. Here is a list of the per passenger fare to all Old Colony Planning Council communities:

Abington	$15.95
Avon	$13.85
Bridgewater	$20.85
Brockton	$17.35
East Bridgewater	$19.45
Easton	$21.55
Halifax	$24.70
Hanson	$19.45
Kingston	$25.05
Pembroke	$20.15
Plymouth	No service offered
Stoughton	$14.55
West Bridgewater	$19.45
Whitman	$17.70

5. H.T. Drummond Inc. Van Service 293-6264, Halifax

Van service is available from Plymouth and ten other communities to Boston on a daily basis. The fleet consists of twenty-two passenger vans which provide round trip service. Boston stop offs include the MBTA South Station, Government Center, Park Square and Copley Square.

Presently, H.T. Drummond is awaiting permission from the Massachusetts Bay Transportation Authority (MBTA) to operate in the Town of Weymouth.

The rates are on a weekly basis. Listed below are monthly rates for each participating town:

Cohasset	$67.00
Duxbury	$71.00
Hanover	$67.00
Hingham	$67.00
Kingston	$71.00
Manomet	$79.00
Marshfield	$67.00
Pembroke	$67.00
Plymouth	$75.00
Rockland	$67.00
Scituate	$67.00
(proposed rate)Weymouth	$60.00

Brockton Area Transit BAT
"Dial-a-ride"
Telephone 580-1170

Who can ride dial-a-bat?

Anyone who is 60 or older. (You can get a senior citizen I.D. card at the Senior Citizens Drop-In Center, 234 Main Street, Brockton.)

*Anyone who can't ride the big **bat** buses because of a physical handicap or mental disability. (Call MOM – our Manager of Mobility – to find out how to get a Handicapped Citizen I.D. Card.)*

*Anyone whose trip is authorized by a participating human service agency like the Department of Public Welfare. (Call MOM to see if your agency offers **dial-a-bat** service.)*

***dial-a-bat** costs $1 per trip; 6 or more people traveling together each pay 50¢ per trip; agency clients ride free for authorized trips.*

What about aides and companions?

If you need an aide, that person can ride free. Other companions who are neither elderly nor handicapped may ride for $1.

Where can I go on dial-a-bat?

*You can use **dial-a-bat** to go shopping, to the doctor, to visit friends, or anyplace in Brockton. **dial-a-bat** also provides service to nearby medical facilities including Goddard Hospital, Park Medical Associates, and Bridgewater Medical Center.*

How do I arrange my trip?

Phone MOM at least one day before you wish to travel and reserve your trip.

If you're an agency client, phone your agency. They'll arrange your trip with MOM and they'll pay for it, too.

Don't forget to call the day before!

How do I get home?

*If possible, reserve your return trip in advance. Otherwise, when you are ready to go home, call MOM. In most cases **dial-a-bat** will pick you up in twenty minutes or less.*

What if my plans change?

If you find you have to cancel or re-schedule your trip, you must notify MOM as soon as possible. That way, our vehicles will be free to serve other people.

Don't forget to call MOM whenever your plans change, 584-5530.

What about Boston hospitals?

Limited service is available to some Boston hospitals for medical treatment not available in the Brockton area. The cost is $5.00 each way from Bridgewater, $2.50 from Brockton each way.

Green Harbor Transportation
Airport and Limousine Service
Marshfield, MA
Telephone 837-1234

Green Harbor

service in the classic tradition

Transportation

Airport & Limousine Service

Deluxe Service — Formal Limousines

Service performed with a quiet grace, when the moment demands the ultimate in style.

- Airport Service
- Business Functions
- Weddings
- Funeral Gathering
- Social Events

(uniformed chauffeurs)

Executive Service — Luxury Sedans

When that important occasion calls for service with classic attention to details and appointments.

- Airport Service
- Business Functions
- Social Events
- Business Trips
- Tours

(uniformed chauffeurs)

Town & Country Service — Luxury Vans & Wagons

Custom-semi/scheduled livery service with hospitality that is courteous, dependable, and friendly at competitive prices.

- Airport Service
- Grand Tours
- Vacations
- Any Special Travel

Car Rentals — Compacts to Luxury Cars

Avoid driving hassles - take a limousine from Logan Airport. Have a Rental Car waiting at your hotel or business location.

- Lowest Rates Available
- Free Door to Door Pick-Up/Delivery
- Clean, Well Maintained Vehicles

Extended Services

- Complete Airport Concierge Services
- Security Personnel
- Secretarial Personnel
- Escort Service
- Tour Guides
- Travel Advisory
- Commercial Delivery/Courier Service
- Medicaid Transportation
- Local Taxis — Green Harbor, Duxbury, Pembroke

Tour Service — Buses, Vans, Sedans

Friendly, personal and informative service for groups of all sizes.

- Historic Sites
- Scenic Tours
- Business Trips
- Outings and Picnics

Commercial Service

- Door to Door Delivery
- Courier Service
- Air Express
- Any Size Shipment
- Anywhere in New England

Local Service

- Duxbury Taxi — 934-0520
- Pembroke Taxi — 837-1234
- Green Harbor Taxi — 837-1234

837·1234

TAXI SERVICE IN THE OCPC REGION

Name of Company	Town	Tel. #	Fleet Size	Fare Structure
Abington-Rockland South Shore Taxi	Abington	878-3200	4	$1.75 first 11 mile and $1.25 each additional
All Town Taxi Co.	Stoughton	344-9150	7	$2.00 first mile and $1.00 each additional mile
Bill's Taxi Service	Bridgewater	697-4343	5	In town zoned, out of town $1.40 per mile Flat rates available
Blue Cab	Plymouth	746-2525	4	$1.50 minimum fare, set by zones
Bob's Taxi Service	Stoughton	344-6666	6	$2.00 first mile and .12¢ each additional 1/10 mile. Elderly 50¢ discount
Brockton Cab Co., Inc.	Brockton	587-4000	15	$1.00 first 1/7 mile and .20¢ each additional 1/7 mile
Cabbie of Whitman	Whitman	447-6754	3	$1.50 minimum $1.00 each additional mile
Central Cab	Plymouth	746-0018	6	$1.50 minimum fare, set by zones
Checker-Nash Yellow Cab	Brockton	583-1234/ 583-7080	17	$1.00 first 1/7 mile and .20¢ each additional 1/7 mile
East End Taxi	Whitman	447-3445	3	$1.75 first mile, $1.00 each additional mile
Hanson Taxi	Pembroke & Hanson	293-7891	2	$1.00 per mile local
McCarthy's Taxi	Whitman	447-9001	1	$2.00 minimum fare, $4.50 Brockton Hospital $6.50 BAT Terminal
Plimoth Taxi Service	Plymouth	746-0189	3	$1.00 per mile
Two-way Taxi	Plymouth	747-3155	1	$1.00 mile flat rate, $1.50 minimum

VIII. COMMUTER PARKING LOTS AND SOUTHEAST EXPRESSWAY ALTERNATE COMMUTER TRAVEL

Commuter Park and Ride Lots and Alternate Commuter Travel

In November, 1985, the Southeast Expressway reconstruction was completed. The two-year, $63 million project included total rehabilitation of all 15 Expressway bridges, revamping of emergency turnouts, a new lighting system, upgraded signage, and widening of critical areas.

The project has successfully promoted and increased the use of alternative modes of transportation. Massachusetts Department of Public Works (MDPW) statistics indicated an increase in the use of rail, express bus, and boat transportation during the reconstruction period.

Commuters from the OCPC region may still consider using the following alternative routes, which extend from Route 128 to downtown Boston. They are:

- Morrissey Boulevard
- Dorchester Avenue
- Blue Hills Avenue
- Route 1

All of these routes are accessible from Route 128 and are in close proximity to Route 24, the major carrier in the OCPC region. The map on page 8-2 shows each of these routes inside the Route 128 belt. MBTA train and commuter rail stops as well as park and ride locations are also depicted. Commuters from the OCPC Region considering these routes as alternates are advised to consider them on a trial and error basis.

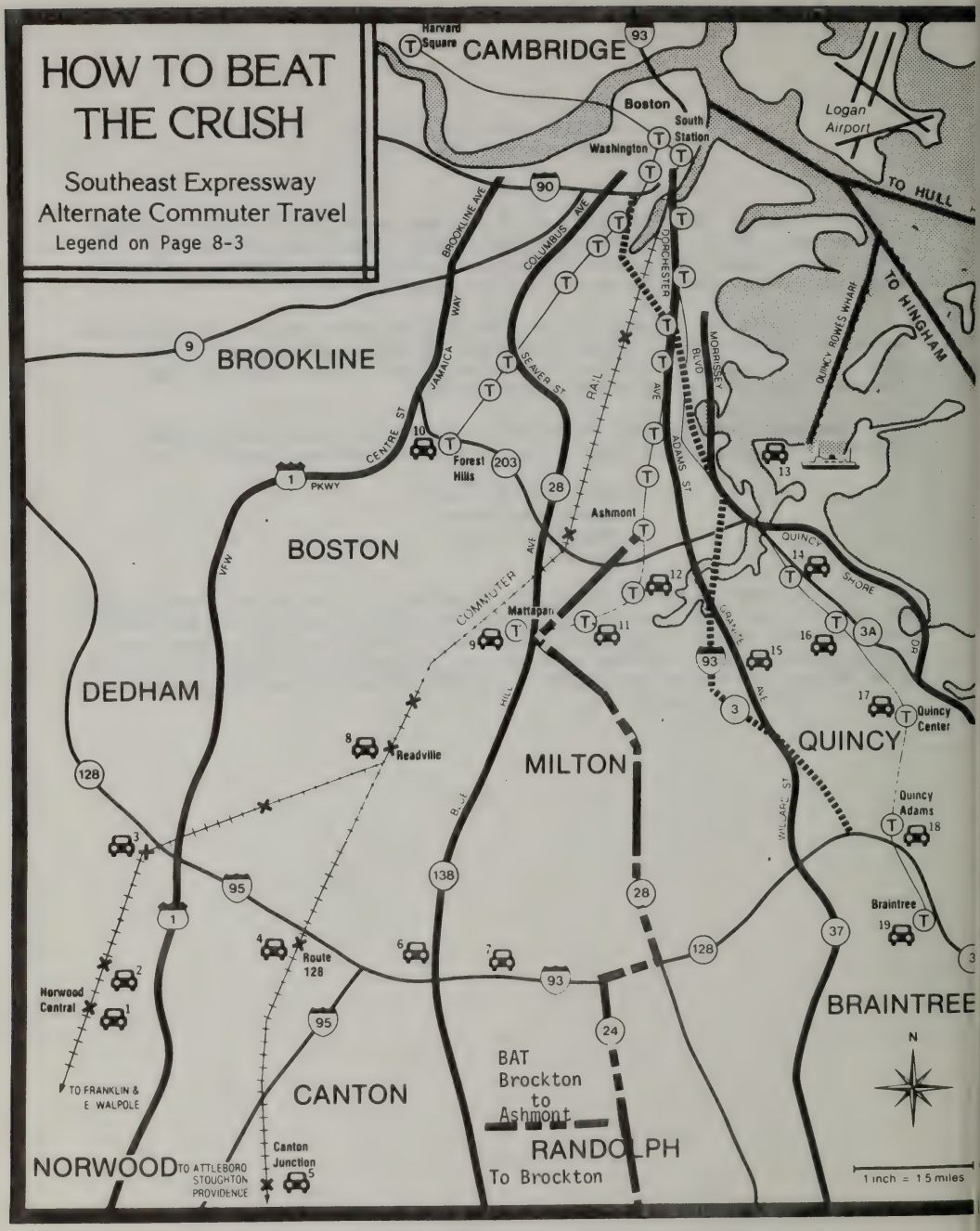
HOW TO BEAT THE CRUSH
Southeast Expressway
Alternate Commuter Travel
Legend on Page 8-3
Harvard Square
CAMBRIDGE
Boston
South Station
Washington
Logan Airport
TO HULL
TO HINGHAM
BROOKLINE
BOSTON
DEDHAM
MILTON
QUINCY
BRAINTREE
CANTON
NORWOOD
RANDOLPH
Forest Hills
Ashmont
Mattapan
Readville
Route 128
Norwood Central
Canton Junction
Quincy Center
Quincy Adams
Braintree
TO FRANKLIN & E. WALPOLE
TO ATTLEBORO STOUGHTON PROVIDENCE
BAT Brockton to Ashmont
To Brockton
COMMUTER RAIL
BROOKLINE AVE
COLUMBUS AVE
JAMAICA WAY
CENTRE ST
SEAVER ST
DORCHESTER AVE
MORRISSEY BLVD
ADAMS ST
QUINCY SHORE DR
QUINCY ROWES WHARF
VFW PKWY
HOLBROOK ST
WILLARD ST
1 inch = 1.5 miles
N

LEGEND

I-93 (SOUTHEAST EXPRESSWAY) under construction

Four possible alternate routes

Commuter Rail
For detailed schedules or other information call the MBTA at **1-800-882-1220**
Service will be increased on all lines.

MBTA Rapid Transit, Buses and Trolleys
Orange Line Service to Forest Hills. Red Line Service to Ashmont and Mattapan, Braintree via Quincy. Call the MBTA for more information at **722-3200** or **1-800-392-6100.** For information on the T Pass Program, call **722-5218.**

The MBTA also provides local bus service on twenty routes in the South Shore area. For schedule and route information call the numbers above. "Feeder bus" service to rapid transit and commuter rail stops is listed on the reverse side of this map.

Commuter Boats

Hingham to Boston.
Service . . . . . .
Mass. Bay Lines 749-4500

Hull to Boston:*
Boston Harbor Commuter Service 599-7620
Bay State Provincetown Steamship Co. 723-7800

*Summer service available to Nantasket (bicycles accommodated)

Park and Ride Lots
For more information on existing or future parking facilities, call the MDPW at 973-7395See reverse side of this map for additional sites.

1 Norwood Central (Rail)
Railroad Ave.

2 Norwood Depot (Rail)
Washington St.; Lenox St.

3 Islington (Rail)
Carroll St.

4 Canton (Rail)
Route 128 @ RR Station

5 Canton Junction (Rail)
Sherman St.; Jackson St.

6 Canton
Rte 138/128 @ MDC Lot

7 Milton
Houghton's Pond (Ponkapoag)

8 Readville (Rail)
Hyde Pk. Ave.; Milton St.

9 Mattapan (T Red Line)
River St. @ Blue Hill Ave.

10 Forest Hills (T Orange Line)
Arborway @ Washington St.

11 Milton (T Red Line)
Adams St.

12 Butler (T Red Line)
Butler St. @ Branchfield St.
Butler St. @ Huntoon St.

13 Quincy (Commuter Boat)
Marina Bay (Squantum)

14 North Quincy (T Red Line)
Hancock St.
@ W. Squantum
Newport Ave.
@ W. Squantum St.

15 Milton
I-93/Granite Ave. @ Exit 21

16 Wollaston (T Red Line)
Beal St. @ Greenwood Ave.

17 Quincy Center (T Red Line)
Hancock St. or Upland Road @ Dimmock St.

18 Quincy Adams (T Red Line)
Penn St. @ Center St.

19 Braintree (T Red Line)
Ivory St. @ Union St.

Source: MAPC, MDPW, MBTA and Caravan

BAT Express Service from Brockton and Avon to Ashmont T Red Line Station. For detailed fare and schedule information please see pages or call 580-1170.

COMMUTER PARK & RIDE LOTS
AS OF 3/12/84

More than 3,100 spaces are available to commuters who want to park their cars and take a bus or link up with their car or van pools.

The Department of Public Works calls them Park and Ride lots — free, secure parking areas located near major highways.

David Luce of the DPW says the state has almost doubled the number of parking spaces in preparation for the two-year expressway project.

The state has provided commuter parking for about 10 years.

Most of the lots are located on state or town land. Though commuters park free, each space costs taxpayers about $1,500, said Luce, a Duxbury resident.

The larger lots are paved and lighted, and officials report no major problems with vandalism or theft. Area bus companies serve 14 of the 24 locations.

The state has traditionally located its lots outside the Route 128 circle but has started looking at land closer in because of the expressway project.

One of the newest parking areas is planned for Milton. The DPW is developing 225 spaces near its Granite Avenue garage. An expressway on-ramp is right across the street.

In addition to the state lots, commuters also park at dozens of unofficial park and ride facilities such as shopping centers or business lots. Luce said the DPW is aware of the lots but doesn't monitor them.

In addition to the 24 lots listed below, the state is negotiating for space in several other towns, including:

- Hanover on Route 53
- Weymouth on Route 53 and Route 3A
- Scituate at Route 3A and Driftway

"What we're doing," Luce said, "is providing one piece of a number of different actions to get people off the expressway."

Source: The Patriot Ledger March 14, 1984

PARK & RIDE LOTS

	Location	Space	Bus
1	Hingham at Shipyard	250†	SS,P&B
2	Rockland, Rt.3/128	450	P&B
3	Pembroke, Rt.3/139	83	
4	Kingston, Rt.3A/53	100	P&B
5	Bourne at Sagamore	400	P&B
6	Barnstable,Rt. 6/132	350	P&B
7	Mattapoisett, Rt. 6	25	
8	Freetown	30	
9	Taunton, Rt. 140/24	60	
10	Bridgewater, Rt. 104/24	60	
11	W. Bridgewater, Elm Sq.	40	Int
12	Milton, Houghton Pond	85	
13	Canton, Rt. 138/128	100	BH
14	Plymouth, Rt. 3/Cherry St	130	P&B
15	Plymouth at Long Pond Rd.	65+	
16	Wareham, Rt.25/6/28	125¹	Bon
17	W. Bridgewater, Rt. 24/106	130¹	
18	Canton, Rt. 128/RR	400	T
19	Milton at Granite Ave.	225¹	T
20	Whitman, Rt. 18	80	Hud
21	Hull, Pemberton Pier	100	
22	Abington, Rt. 18/Lincoln	40¹	Hud
23	Stoughton/Rt. 139/Pleasant	75	BAT
24	New Bedford/I195/Coggshall	20	

†Expansion planned
¹Scheduled opening mid-April
Key: P&B, Plymouth & Brockton; BH, Brush Hill; Int, Interstate; Bon, Bonanza; T, MBTA
Source: Mass. DPW

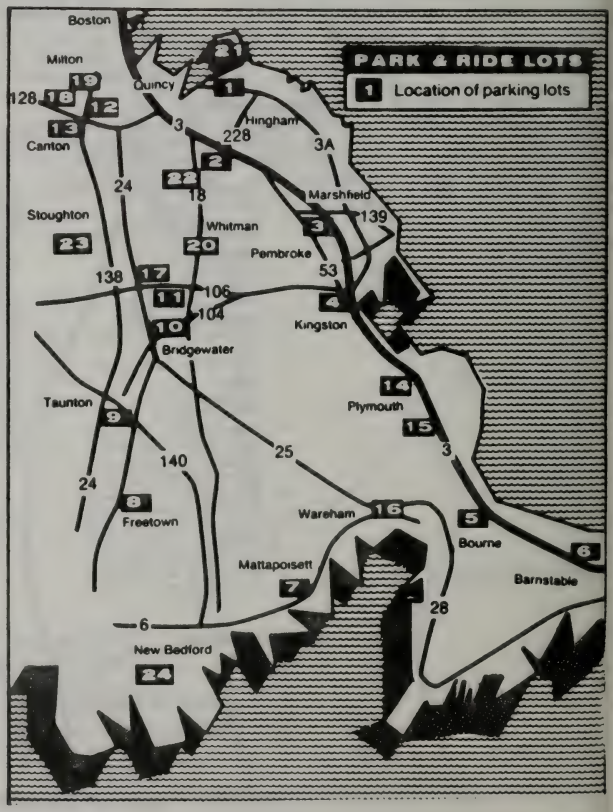

IX. Boston-Cape Cod
Bikeway

The Old Colony Planning Council District

Boston To Cape Cod Bikeway

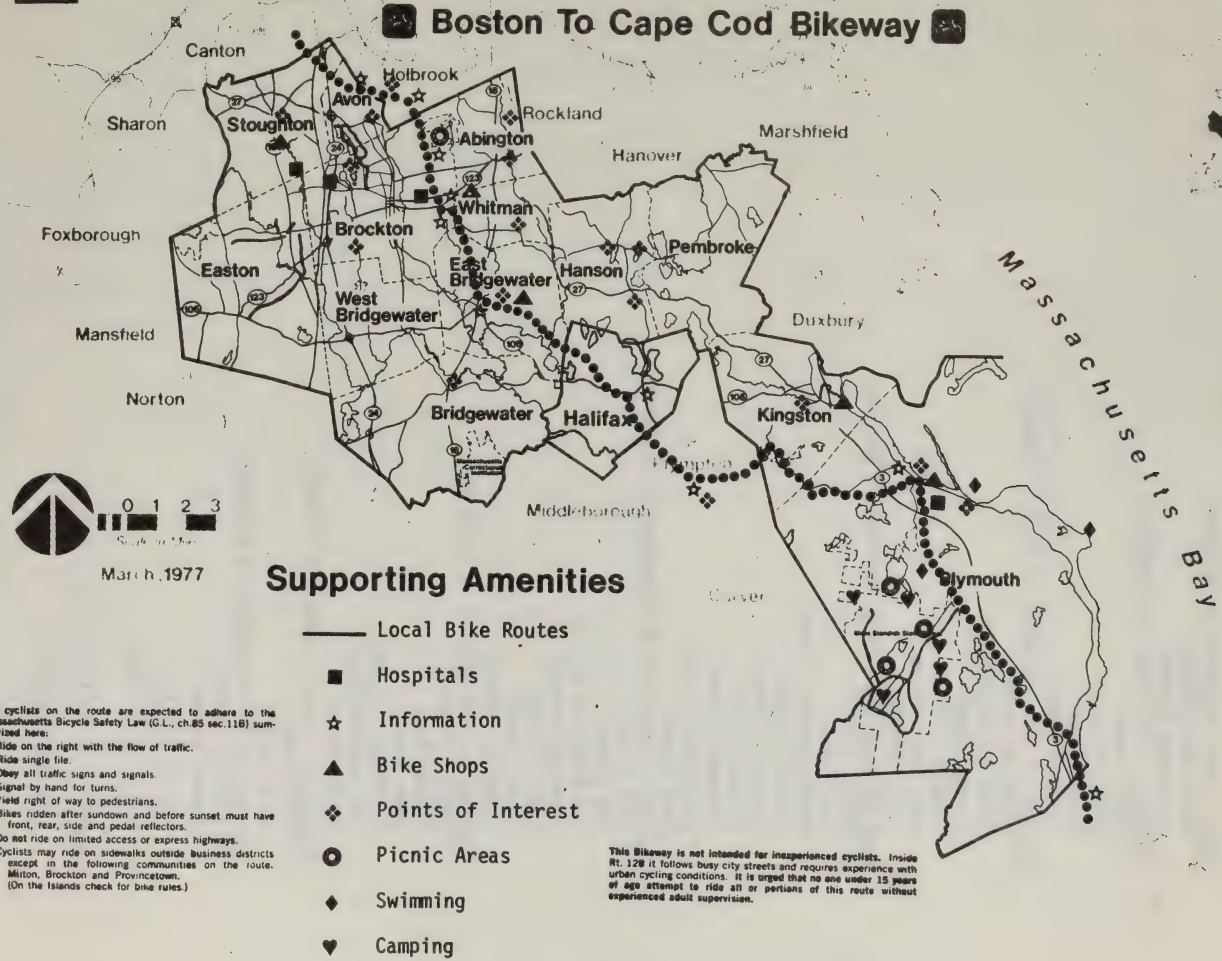

All cyclists on the route are expected to adhere to the Massachusetts Bicycle Safety Law (G.L., ch.85 sec.11B) summarized here:

- Ride on the right with the flow of traffic.
- Ride single file.
- Obey all traffic signs and signals.
- Signal by hand for turns.
- Yield right of way to pedestrians.
- Bikes ridden after sundown and before sunset must have front, rear, side and pedal reflectors.
- Do not ride on limited access or express highways.
- Cyclists may ride on sidewalks outside business districts except in the following communities on the route. Milton, Brockton and Provincetown. (On the Islands check for bike rules.)

This Bikeway is not intended for inexperienced cyclists. Inside Rt. 128 it follows busy city streets and requires experience with urban cycling conditions. It is urged that no one under 15 years of age attempt to ride all or portions of this route without experienced adult supervision.

Streets Used for the Boston to Cape Cod Bikeway, (In The OCPC Region)

The recommended alignment follows this route:

Avon - from Stoughton to Holbrook
- North Main Street
- East High Street

Holbrook - from Avon to Brockton
- High Street
- Spring Street
- South Street
- Linwood Street

Brockton - from Holbrook to East Bridgewater
- Boundary Street
- North Quincy Street
- Quincy Street
- Crescent Street
- West Crook Street
- Alger Street

East Bridgewater - from Brockton to Halifax
- Winter Street
- Elm Street
- North Central Street
- Central Street
- Chestnut Street
- Bridge Street
- Crescent Street
- Washington Street
- Pond Street

Halifax - from East Bridgewater to Plympton
- Pond Street
- Elm Street
- Old Plymouth Street
- Plymouth Street
- Carver Street
- South Street
- Franklin Street

Plympton - from Halifax to Kingston
- Center Street
- Plamer Road
- Main Street
- Mayflower Street
- Colchester Street
- Brook Street

Kingston - from Plympton to Plymouth
- Elm Street
- Pond Street

Plymouth - from Kingston to Plymouth
- Plympton Road
- Summer Street
- South Street
- Long Pond Road
- Hedges Pond Road
- Route 3A

Bourne - from Plymouth to Canal
- 3A
- Scusset Beach Road

160/ 18 /

TRANSIT DIRECTORY
FOR
THE OLD COLONY REGION

MARCH, 1987

GOVERNMENT DOCUMENTS
COLLECTION

APR 7 1987

University of Massachusetts
Depository Copy

THE OLD COLONY METROPOLITAN PLANNING ORGANIZATION

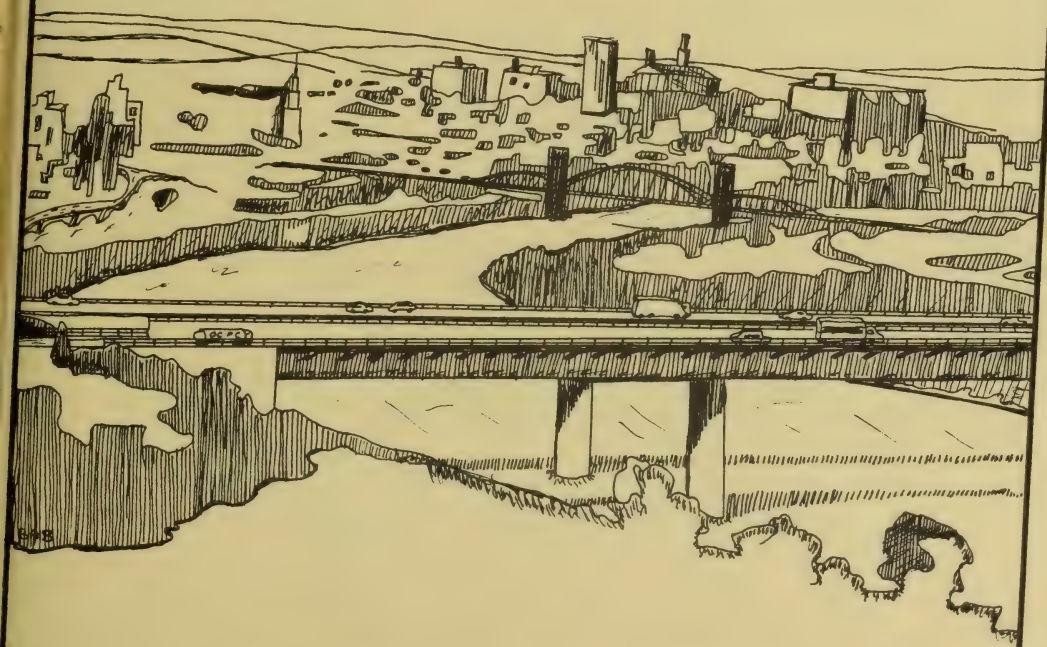

Old Colony Planning Council

TRANSIT DIRECTORY
FOR
THE OLD COLONY REGION

MARCH, 1987

PREPARED BY
OLD COLONY PLANNING COUNCIL
47 WEST ELM STREET
BROCKTON, MA 02401

This report was prepared under grant number MA-08-0132 with the Urban Mass Transportation Administration of the U.S. Department of Transportation.

The contents of this report reflect the views of the Old Colony MPO which is responsible for the facts and the accuracy of the data presented herein. The contents do not necessarily reflect the official views or policy of the Department of Transportation. This report does not constitute a standard, specifications or regulation.

THE TRANSIT DIRECTORY FOR THE OLD COLONY REGION was prepared by the following members of the Old Colony Planning Council staff under the supervision of Pasquale Ciaramella, Senior Transportation Planner and the direction of Daniel M. Crane, Executive Director.

Timothy J. Kochan, Planner	- research, writing, and graphics
Joanne Smith, Secretary	- typing

OLD COLONY PLANNING COUNCIL

OFFICERS

President	John J. DeMarco	Avon
Secretary	Robert W. Smith	East Bridgewater
Treasurer	James Kassos	Brockton

COMMUNITY	DELEGATES	ALTERNATES
Abington	A. Stanley Littlefield	Susan S. Meier
Avon	John J. DeMarco	Timothy Daigle
Bridgewater	Anthony P. Anacki	
Brockton	James Kassos	
East Bridgewater	Robert W. Smith	David A. Johnson
Easton	Richard H. Chase	Edmund McAdam, Jr.
Halifax	John G. Mather	Alberico E. Gentile, Sr.
Hanson	Robert Overholtzer	
Kingston	Harley S. Cadenhead	Charles W. Pickett
Pembroke	Gerard W. Dempsey	William W. Jordan
Plymouth	John Lenox	William Griffin
Stoughton	Joseph Landolfi	Emidio Mondazzi
West Bridgewater	Charles A. Pickering	
Whitman	Fred Gilmetti	John F. Connolly

THE COUNCIL STAFF

Daniel M. Crane	Executive Director
Pasquale Ciaramella	Senior Planner
Patricia M. Goggin	AAA Administrator
Lee Hartmann	Planner
Jill S. Moscowitz	AAA Nutritionist
Timothy J. Kochan	Planner
Debra A. Reynolds	Planner
Sue Ryan	Ombudsman Program Director
Jeanne Ryer	Planner
Alice C. Shepard	Fiscal Officer
Joanne E. Smith	Secretary
George Spigel	Asst. Ombudsman Program Director
Mark Sullivan	Planner
Jacqueline Surette	Grants Monitor
James R. Watson	Planning Supervisor

Table of Contents

		Page
I.	Introduction	
II.	Bus and Rail Carrier Routes in the OCPC Region by Town	
III.	Transit Carriers Serving The Old Colony Region	
IV.	Frequency of Available Service In The OCPC Region By Carrier	
V.	Town Maps of Bus and Rail Routes	
	Abington	5-1
	Avon	5-2
	Bridgewater	5-3
	Brockton	5-4
	Easton	5-5
	Kingston	5-6
	Pembroke	5-7
	Plymouth	5-8
	Plymouth Center	5-9
	Stoughton	5-10
	West Bridgewater	5-11
	Whitman	5-12
VI.	Bus Schedule and Fare Information by Carrier	
	Bay State Commuter Lines	6-1
	Bloom Bus Lines	6-2
	Brockton Area Transit (BAT)	6-3
	Hudson Bus Lines	6-33
	Cape Cod and Hyannis Railroad Company	6-14
	Carey's Incorporated	6-16
	Interstate Coach	6-17
	MBTA Commuter Rail (Stoughton)	6-18
	MBTA Bus Lines #230 #240	6-21
	Plymouth and Brockton Bus Service	6-25
	Plymouth Rock Trolley Company	6-32
VII.	Special Needs, Taxi and Airport Limousine Transportation Services	
	A. Public Non Profit Para-Transit Service	7-1
	B. Private Non Profit Para-Transit Service	7-4
	C. Private For Profit Transit Service	7-5
	D. Limousine and Special Airport Transportation Carriers	7-6
VIII.	Commuter Parking Lots and Southeast Expressway Alternater Commuter Travel	8-1
IX.	Boston-Cape Cod Bikeway	9-1

I. INTRODUCTION

Introduction:

An obstacle to the use of Mass Transportation is frequently the lack of information that the public has concerning these services. The Old Colony Planning council has again updated its Transit Directory to provide the public with information on available mass transportation alternatives in the region. This Directory includes detailed maps of all areas served by mass transit and maps of commuter parking lot sites. Comprehensive schedule and fare information for carriers serving the region as of January, 1987 is also included.

Public and private mass transportation remains an efficient means of moving people from points both inside and outside of the Old Colony Region, the Brockton Area Transit Authority (BAT) serves as the predominant provider of bus transportation. BAT provides fixed route operations in the communities of Brockton, Stoughton, Avon and Bridgewater. BAT also provides a demand responsive dial-a-ride service in Brockton, Avon, Bridgewater and East Bridgewater for the elderly and handicapped. Several private bus companies, and the Massachusetts Bay Transportation Authority (MBTA) provide inter-regional service.

1984 was highlighted by the return of limited rail service to the South Shore. Cape Cod and Hyannis Railroad is to be commended for offering seasonal service from Braintree to Hyannis during the summer and early fall months of 1984 and 1985. Finally, the return of commuter rail service to the South Shore remains in the planning phases at the present time. Those interested in this restoration are urged to contact their legislators in support before political decisions are made. Southeastern Massachusetts remains the only area in the Metro-Boston Area without viable commuter rail service.

The completion of the Southeast Expressway reconstruction in November, 1985 was welcomed by commuters. The project had successfully promoted and increased the use of alternative modes of transportation such as express buses, rail, and boat. In addition, many private bus companies and BAT had increased the daily number of bus runs to Boston. This directory presents the most up-to-date bus schedules that the reader will carefully note. The past couple of years has also shown a sizable increase in the number of commuter parking lots being used by bus companies as pickup points of passengers. These changes have also been recorded in this directory.

Maps of every town are provided so the reader may notice the paths of the bus routes taken through that community. A code designation is used to identify the carrying company. Section VI of the report provides schedule and fare information for all bus routes. Telephone numbers, and addresses of the carriers are also included to contact the companies concerning service, pass programs, special services or changes.

Commuters located in an area not covered by transit can consider car or vanpooling. CARAVAN is a state-funded non-profit commuter services company which has formed more than 250 vanpools since 1978. In 1987, the Massachusetts Department of Public Works will provide $300 per month toward the cost of each newly created vanpool serving commuters bound for the Route 128 corridor. CARAVAN may be contacted by calling 227-7665 or writing to CARAVAN, Suite 2180, 10 Park Plaza, Boston, MA 02116. Refer to page 8-5 for further information.

As a further aid to carpoolers, the State operates commuter parking lots (park and ride) to provide convenient meeting places for carpoolers. Private bus companies also pick up and discharge passengers at selected park and ride lots. The last few years has shown a noticeable increase in the number of lots used for this purpose. This directory contains a map and updated list of these sites.

The Council believes that this Transit Directory provides valuable information on all transportation alternatives to the private passenger car. Transportation alternatives to the private automobile are actually numerous in the region. They offer many advantages when compared with some of the hassles of private auto travel. It is hoped that this directory will provide an incentive to consider and use other forms of travel. The region as a whole benefits from reduced energy consumption, air pollution and traffic congestion.

II. BUS AND RAIL CARRIER ROUTES IN THE OCPC REGION BY TOWN

SECTION II

BUS AND RAIL CARRIERS IN THE OCPC REGION BY TOWN

	Schedule Page	Route Map Page
ABINGTON		
Carey's Bus - Whitman, Abington to Rockland, South Braintree, South Shore Plaza, South Station	6-16	5-1
AVON		
BAT Route 12 - Brockton, Avon to Ashmont MBTA Red Line Station	6-12	5-2
MBTA Bus - Avon Square to Ashmont MBTA Red Line Station (Route #240)	6-22	5-2
BRIDGEWATER		
Bay State Commuter Lines - Middleboro, Bridgewater, West Bridgewater to South Station Boston	6-1,6-13(A)	5-3
BAT - Bridgewater State College Campus Shuttle	6-13	5-3
BSC to K-Mart Plaza (Route 28) Brockton	6-13(A)	5-3
Cape Cod and Hyannis Railroad - Hyannis, Middleboro, Bridgewater, Brockton, Braintree MBTA Station	6-14	5-3
BROCKTON		
BAT Route 1 Montello via N. Main	6-6	6-5
BAT Route 2 South Plaza via Campello	6-6	6-5
BAT Route 2A South Plaza via Grafton & Copeland	6-6	6-5
BAT Route 3 VA Hospital via Belmont	6-6	6-5
BAT Route 4 Westgate via Pleasant	6-6	6-5
BAT Route 4A Westgate Mall via N. Warren	6-6	6-5
BAT Route 5 Brockton Hospital via Centre	6-6	6-5
BAT Route 6 Massasoit via Crescent	6-6	6-5
BAT Route 7 Lisa & Howard	6-6	6-5
BAT Route 8 Perkins & Carl via Warren	6-6	6-5
BAT Route 9 Perkins via W. Chestnut	6-6	6-5
BAT Route 9A Pearl via Torrey	6-6	6-5
BAT Route 10 North Quincy via Court	6-6	6-5
BAT Route 10B Lisa & Howard via N. Quincy	6-6	6-5
BAT Route 11 Cary Hill	6-6	6-5
BAT Route 14 Stoughton via Westgate	6-11	6-11
BAT Route MM Mini-Maller (Westgate)	6-10	6-10
BAT Route 12 Ashmont c/w MBTA Red Line via Avon	6-12	5-2

BUS AND RAIL CARRIERS
IN THE OCPC REGION BY TOWN (cont'd.)

	Schedule Page	Route Map Page
BAT - K-Mart Plaza (Route 28) to Bridgewater State College	6-13(A)	6-13(A)
Cape Cod and Hyannis Railroad - Hyannis, Middleboro, Bridgewater, Brockton, Braintree MBTA Station	6-14	5-4
MBTA Bus - Brockton and Holbrook City Line to Quincy Center Red MBTA Line (Route #230)	6-21	5-4
Plymouth & Brockton Bus Co. - Brockton BAT Terminal, Westgage Mall to Boston Greyhound Terminal, South Station (#2458)	6-31	5-4
EASTON		
Interstate Coach - Easton, Stoughton to South Station Boston	6-17	5-5
BAT Route 9 - Brockton to Stonehill College via West Chestnut Street	6-6	5-5
H & L Bloom Inc. - Michelson's Farm at the intersection of Route 106 and 138 Easton to Boston Trailway Terminal	6-2	5-5
KINGSTON		
Plymouth & Brockton - From Tura's Pharmacy (#2451) and Kingsbury Plaza to Boston Greyhound Terminal and South Station	6-27	5-6
PEMBROKE		
Plymouth & Brockton - From Route 53 and 139 (#2455) or Pembroke Center (#2459) to Boston Greyhound Terminal and South Station	6-30 6-31	5-7 5-7
PLYMOUTH		
Plymouth & Brockton - Hyannis, No. Plymouth, Kingston, Rockland to Boston South Station, Greyhound Terminal and Logan Airport (#2451)	6-27	5-8
Plymouth & Brockton - P & B Terminal, Industrial Park, Jabez Corner, Plymouth Center, North Plymouth, Kingston, Pembroke to Boston Greyhound Terminal, South Station and Logan Airport (#2455)	6-30	5-8
Plymouth Rock Trolley Co. - Shuttle service in Downtown Plymouth (summer only)	6-32	5-9

BUS AND RAIL CARRIERS
IN THE OCPC REGION BY TOWN (cont'd.)

	Schedule Page	Route Map Page
STOUGHTON		
MBTA Rail - From Stoughton Center to South Station	6-18	5-10
Interstate Coach - Easton, Stoughton to Boston South Station	6-17	5-10
Hudson Bus Lines - Cobbs Corner*, Canton to Mattapan	6-33	5-10
BAT Route 14 - Stoughton via Westgate & Pearl - Brockton	6-11	5-10
WEST BRIDGEWATER		
Bay State Bus - Middleboro, Bridgewater, West Bridgewater to South Station, Boston	6-1	5-11
WHITMAN		
Carey's Bus - Whitman, Abington to Rockland, South Braintree, South Shore Plaza, South Station	6-16	5-12

*Tri-Town Shopping Center

III: Transit Carriers address
and telephone numbers

SECTION III

TRANSIT CARRIERS ADDRESS AND TELEPHONE NUMBERS

Please see Section VI for complete schedule and fare information.

Carrier	Phone #'s	Location	Page
Baystate Commuter Bus Lines 1442 Main Street Brockton, MA 02401	583-2225	Brockton	6-1
H & L Bloom Inc. 2-10 Oak Street Taunton, MA 02780	822-1991 822-6874	Taunton Taunton	6-2
Brockton Area Transit (BAT) 232 Main Street Brockton, MA 02401	580-1170	Brockton	6-3
Hudson Bus Lines 70 Union Street Medford, MA 02155	395-8080 696-9200	Medford	6-33
Cape Cod and Hyannis Railroad Incorporated P.O. Box 57 Hyannis, MA 02601	771-1145 848-7336 587-3383	Hyannis Braintree Brockton	6-16
Carey's Incorporated Bus Lines 305 Temple Street Whitman, MA 02382	447-5555 471-4098	Whitman Quincy	6-19
Interstate Coach, Unda's Bus Service 1139 Washington Street Stoughton, MA 02072	344-2231	Stoughton	6-20
Massachusetts Bay Transit Authority (MBTA) 10 Park Plaza Boston, MA 02116			6-21
Schedules and routes	722-5215	Boston	
Pass Program	722-5218	Boston	
Handicapped/Elderly Service	722-5123	Boston	
Commuter Rail (South Station)	482-4400	Boston	
Plymouth & Brockton Street Railway Co. 8 Industrial Park Road Plymouth, MA 02360	588-2228 773-9400 746-0378 775-5524	Brockton Boston Plymouth Hyannis	6-31
Plymouth Rock Trolley Co. 22 Main Street Plymouth, MA 02360	747-3419	Plymouth	6-38

SPECIAL NEEDS TRANSPORTATION SERVICE (Elderly/Handicap)

Please see Section VII for more information			Page
Dial-a-BAT Elderly/Handicap 232 Main Street Brockton, MA 02401	584-5530	Brockton	7-1
Southshore Community Action Council 17R Court Street Plymouth, MA 02360	746-6874	Plymouth	7-4
Old Colony Elderly Services 231 Main Street P.O. Box 1586 Brockton, MA 02403	584-8890 584-1561	Brockton Brockton	7-4
Web of Life Outdoor Education Center P.O. Box 530 Carver, MA 02230	866-5353	Carver	7-5
Park Transportation Co., Inc. 196 East Main Street Avon, MA 02322	580-1355	Avon	7-5
TAXI SERVICES IN THE OCPC Region			7-10
LIMOUSINE AND AIRPORT TRANSPORTATION SERVICES			
Classic Limousine of New England P.O. Box 53 Stoughton, MA 02072	344-3749	Stoughton	7-6
Green Harbor Taxi 106 Canal Street/PO Box 63 Green Harbor, MA 02041	837-1234	Marshfield	7-6
Regal Limousine Service 58 Central Drive Stoughton, MA 02072	344-1868	Stoughton	7-6
Share A-Cab Logan Airport East Boston, MA 02128	569-4870	East Boston	7-7
H. T. Drummond Inc. Van Service 22 McClelland Road Halifax, MA 02328	293-6264	Halifax	7-7

IV. FREQUENCY OF AVAILABLE SERVICE IN THE OCPC REGION BY CARRIER

SECTION IV

Frequency of Available Service
Within The Old Colony Region

Carrier	M-F Peak Period Direction Morning	Afternoon	All Day Sat.	Sun.
Baystate	5 trips	6 trips	3 trips	1 trip
Bloom	6 trips	4 trips	5 trips	3 trips
Brockton Area Transit				
Brockton	20-40 mins.	20-40 mins.	40 mins.	40 mins.
Stoughton	1 hour	1 hour	1 hour	----
Ashmont/Avon	15-20 mins.	15-20 mins.	40 mins.	40 mins.
Bridgewater State Campus Shuttle	10-15 mins.	25-30 mins.	------	------
Cape Cod and Hyannis Railroad	1 trip	1 trip	1 trip	1 trip
Carey's Bus Lines	3 trips	3 trips	----	----
Interstate	1 trip	1 trip	2 trips	1 trip
MBTA				
Stoughton (Rail)	4 trips	3 trips	6 trips	----
Avon-Ashmont (Route #240)	20-40 mins.	20-40 mins.	60 mins.	60 mins.
Brockton/Holbrook to Quincy (Route #230)	15 mins.	20 mins.	60 mins.	60 mins.
Plymouth & Brockton				
Brockton-Boston (Route #2458)	4 trips	4 trips	----	----
Hyannis-Boston (Route #2451)	11 trips	3 trips	15trips	15 trips
Plymouth-Boston (Route #2455)	12 trips	1 trip	6trips	6trips
Pembroke Center-Boston (Route #2459)	2 trips	2 trips	----	----
Plymouth Rock Trolley	15 mins.	15 mins.	----	----
Hudson Bus Lines				
Cobbs Corner, Canton - Mattapan	60 mins.	60 mins.	11 trips	------

V. TOWN MAPS OF BUS AND RAIL ROUTES

Carey's Bus Lines

TOWN OF AVON

MASSACHUSETTS

Old Colony Planning Council
1978

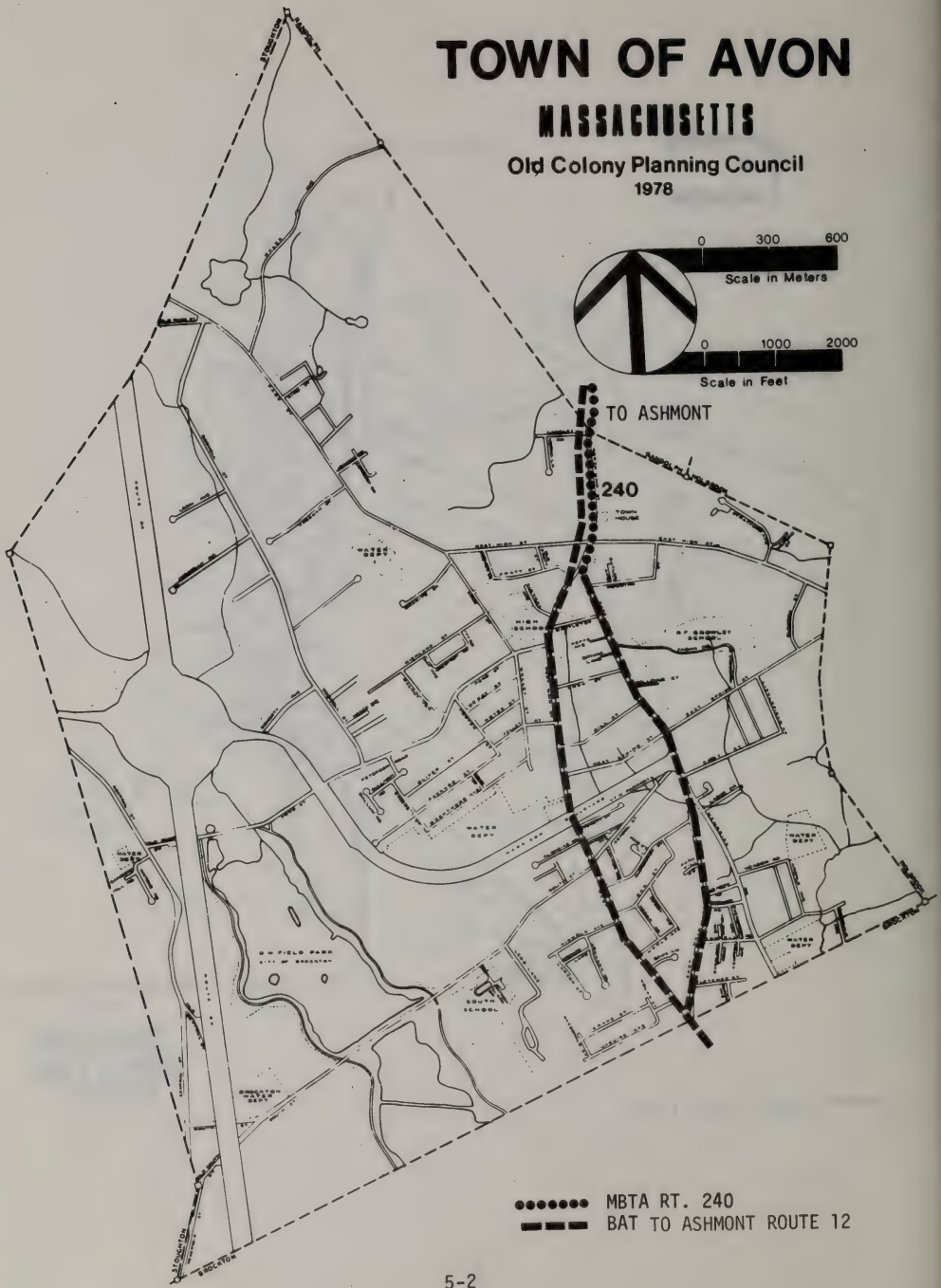

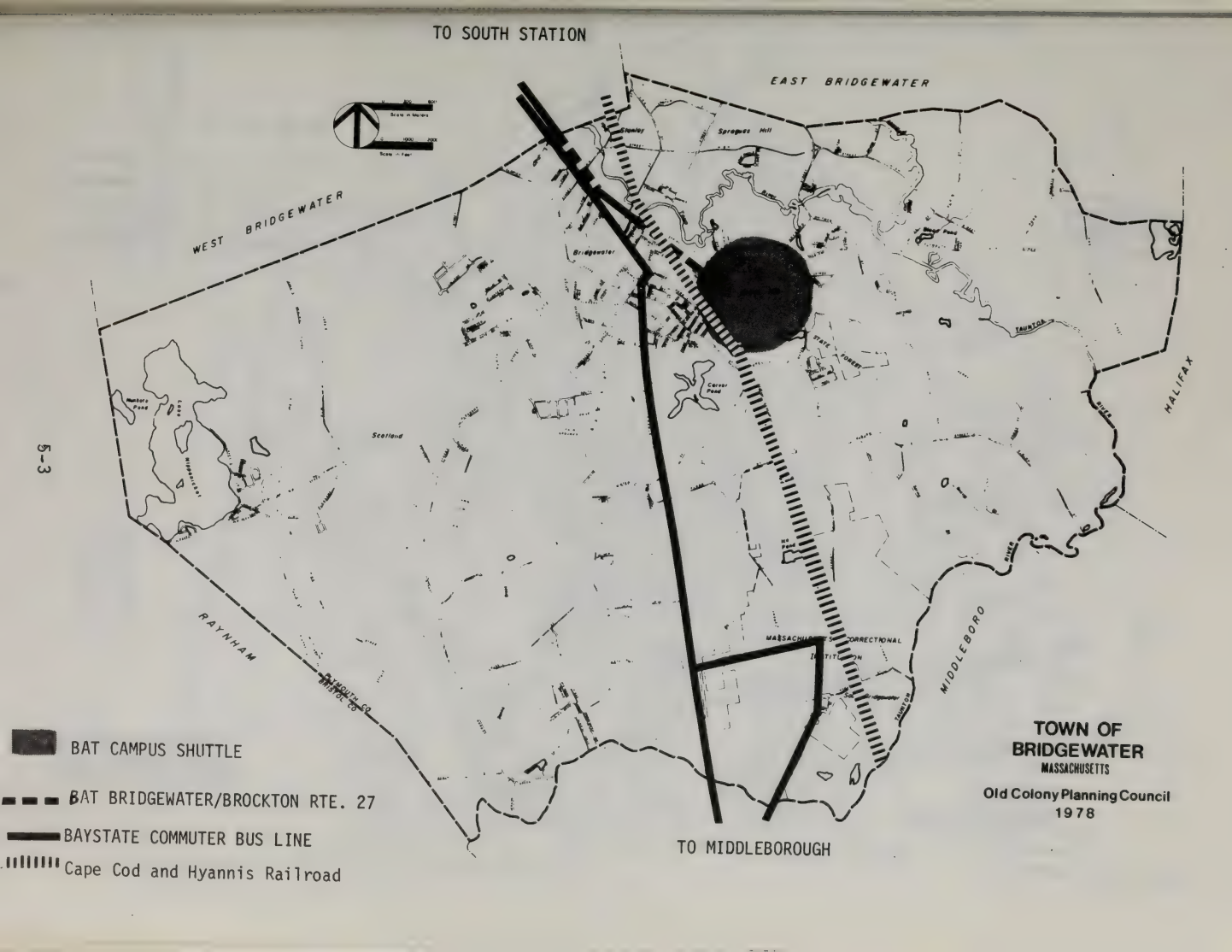
TO SOUTH STATION
EAST BRIDGEWATER
WEST BRIDGEWATER
HALIFAX
RAYNHAM
MIDDLEBORO
Bridgewater
Sprague Hill
Scotland
Carver Pond
Hooters Pond
Winnetuxet
Taunton River
State Forest
Plymouth Co
Bristol Co
MASSACHUSETTS CORRECTIONAL INSTITUTION
TO MIDDLEBOROUGH
BAT CAMPUS SHUTTLE
BAT BRIDGEWATER/BROCKTON RTE. 27
BAYSTATE COMMUTER BUS LINE
Cape Cod and Hyannis Railroad
TOWN OF BRIDGEWATER
MASSACHUSETTS
Old Colony Planning Council
1978

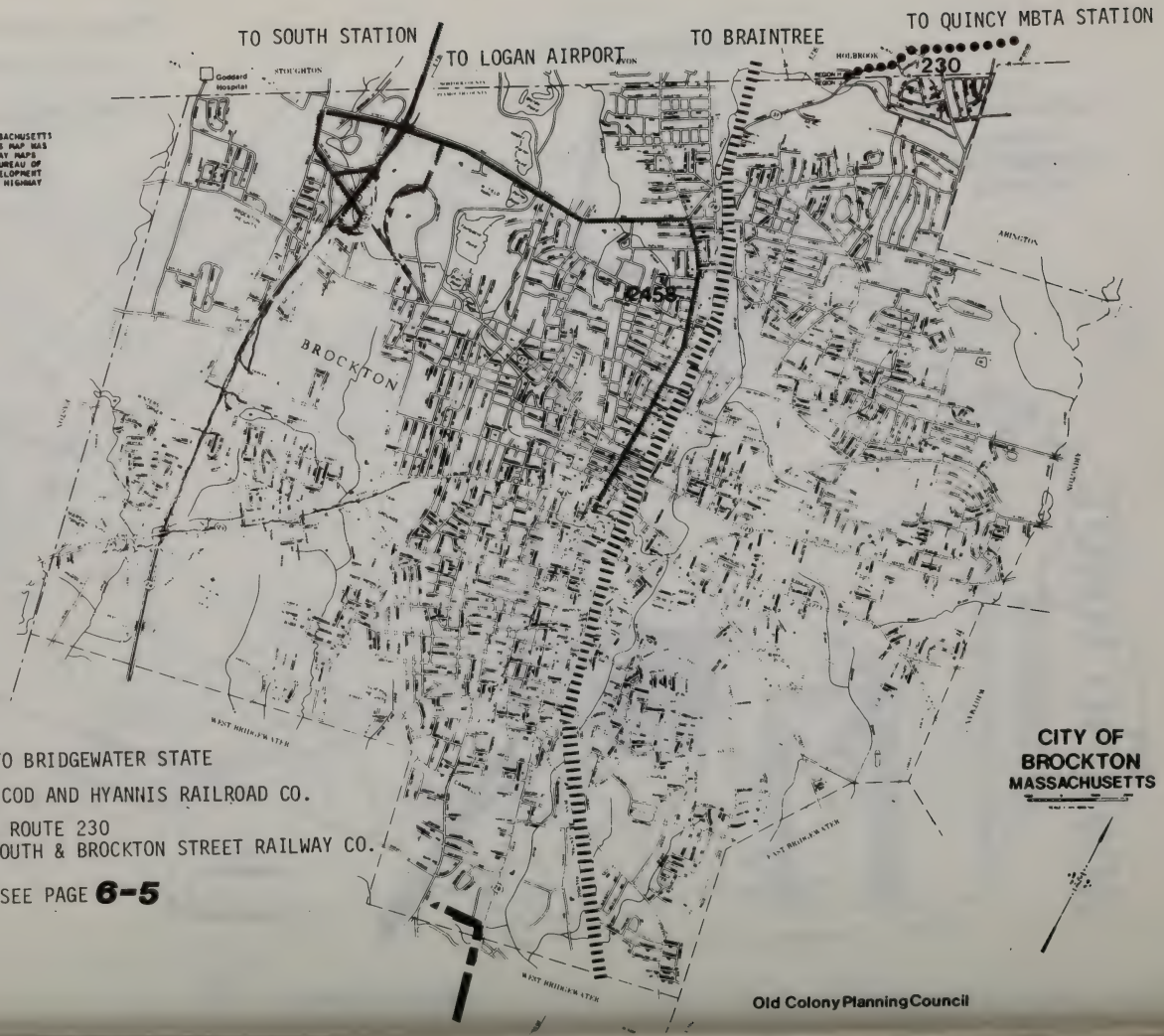

THROUGH THE COURTESY OF THE MASSACHUSETTS DEPARTMENT OF PUBLIC WORKS, THIS MAP WAS PRODUCED FROM THE GENERAL HIGHWAY MAPS DATED 1975, PREPARED BY THEIR BUREAU OF TRANSPORTATION PLANNING AND DEVELOPMENT IN COOPERATION WITH THE FEDERAL HIGHWAY ADMINISTRATION.

TOWN OF EASTON
MASSACHUSETTS
Old Colony Planning Council
1978

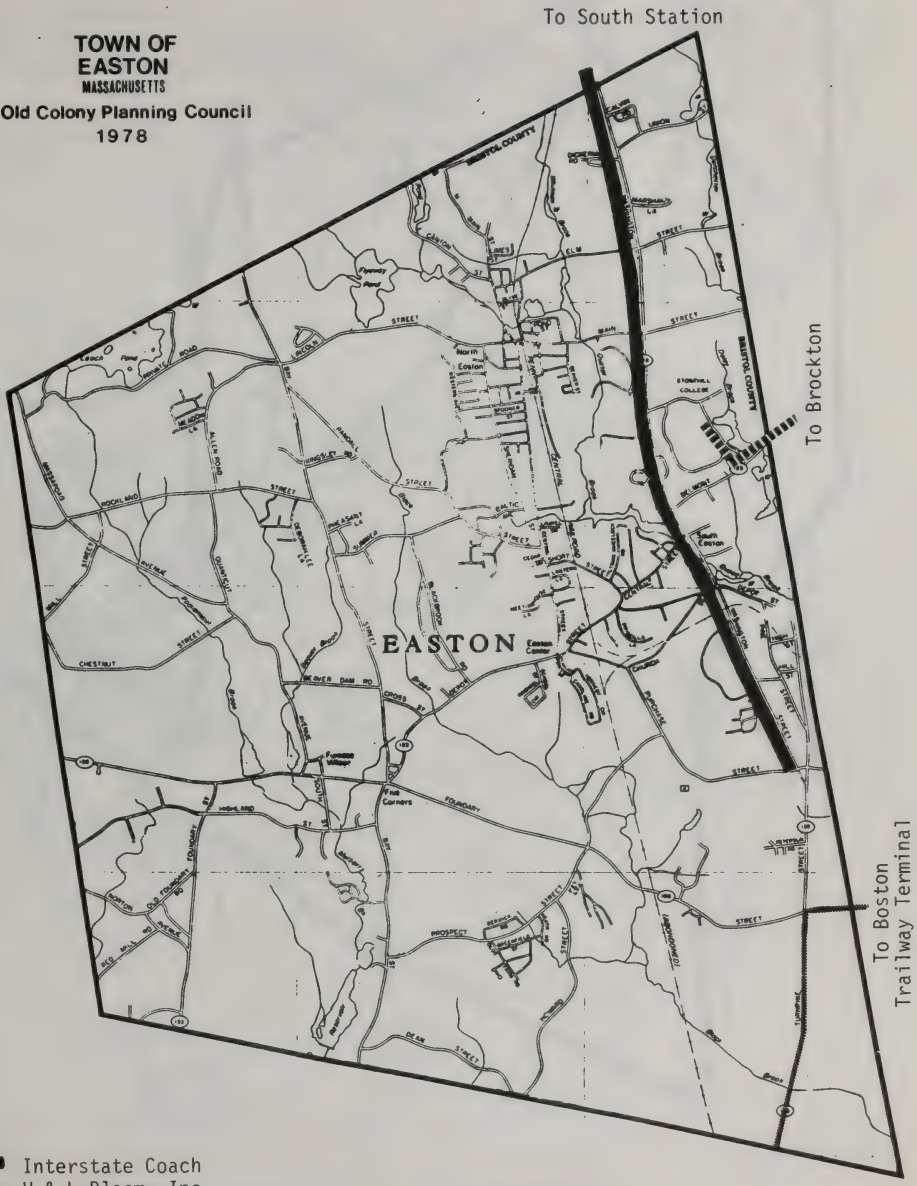

Interstate Coach
H & L Bloom, Inc.
BAT Route 9

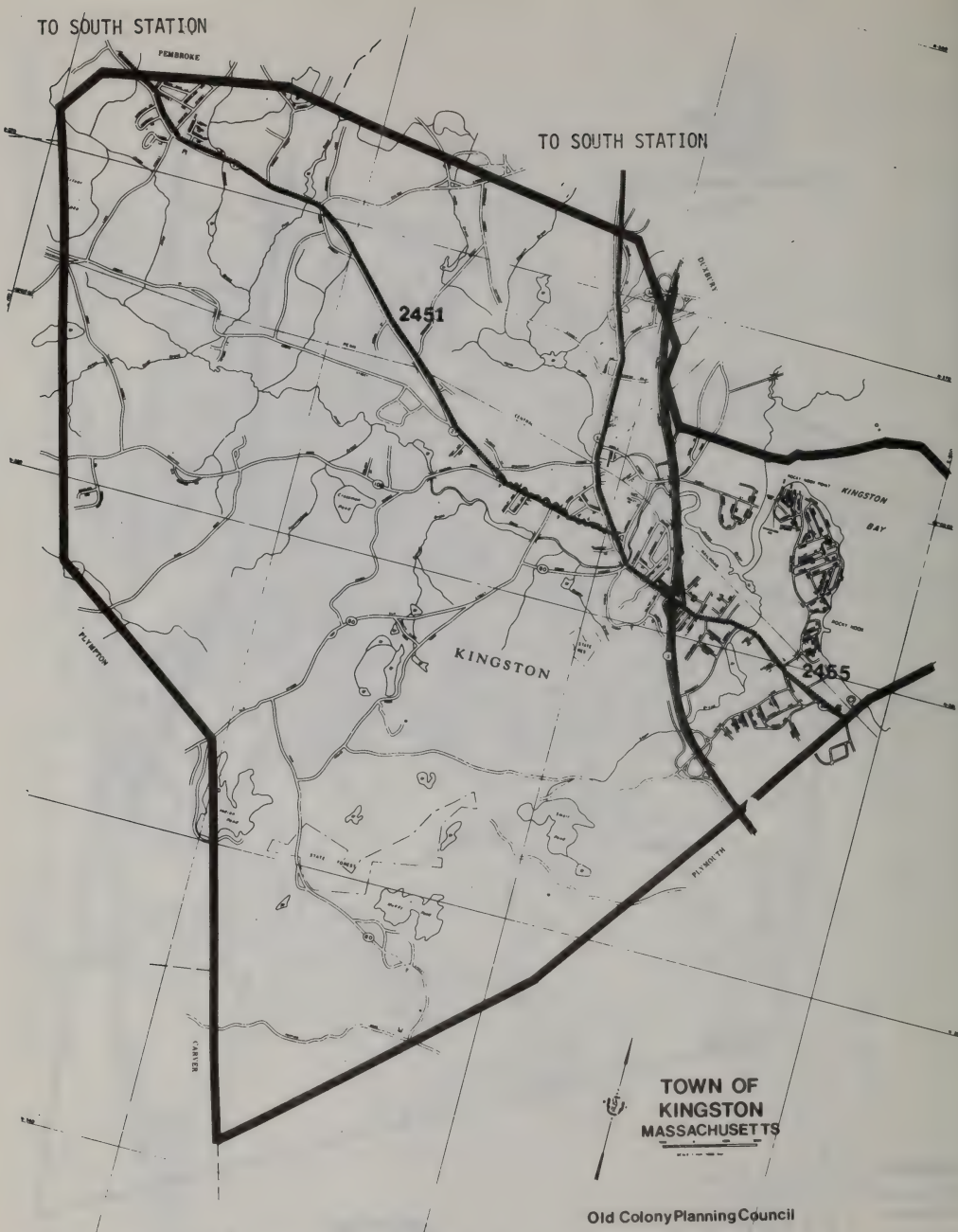

THROUGH THE COURTESY OF THE MASSACHUSETTS DEPARTMENT OF PUBLIC WORKS, THIS MAP WAS PRODUCED FROM THE GENERAL HIGHWAY MAPS DATED 1975. PREPARED BY THEIR BUREAU OF TRANSPORTATION PLANNING AND DEVELOPMENT IN COOPERATION WITH THE FEDERAL HIGHWAY ADMINISTRATION.

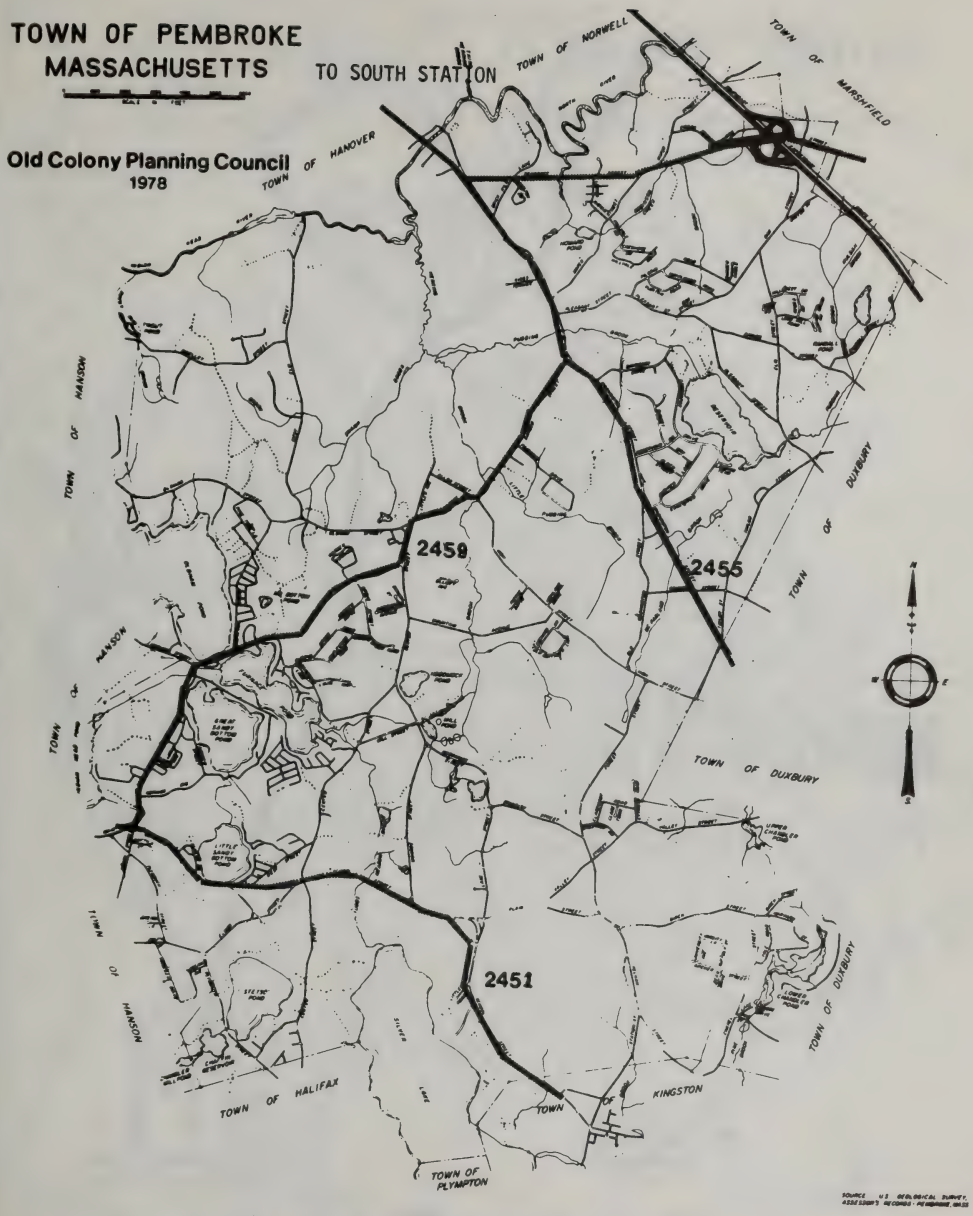
TOWN OF PEMBROKE
MASSACHUSETTS
TO SOUTH STATION
Old Colony Planning Council
1978
TOWN OF NORWELL
TOWN OF MARSHFIELD
TOWN OF HANOVER
TOWN OF HANSON
TOWN OF DUXBURY
2459
2455
2451
TOWN OF HALIFAX
TOWN OF KINGSTON
TOWN OF PLYMPTON
PLYMOUTH & BROCKTON STREET RAILWAY CO.

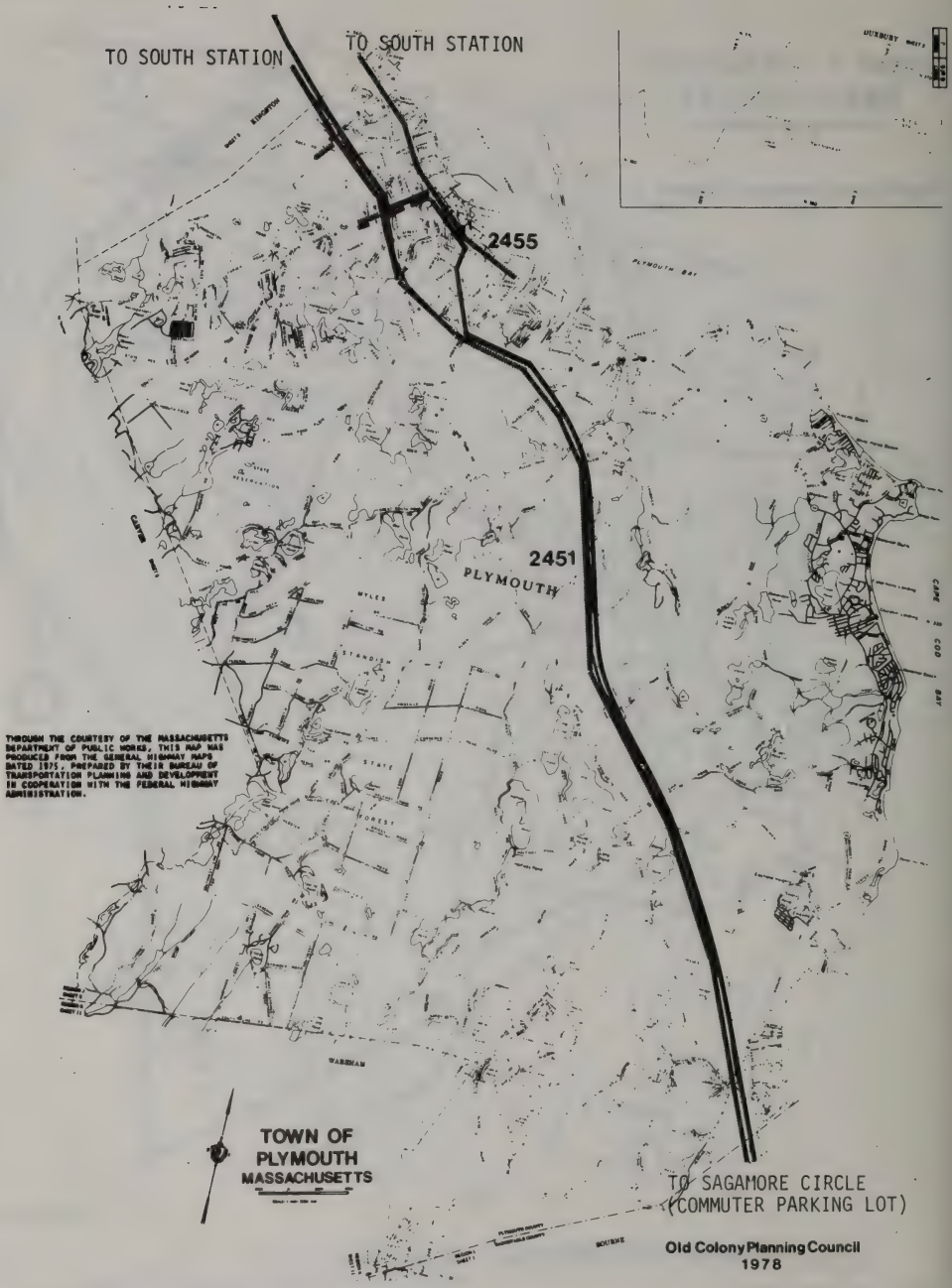
TO SOUTH STATION
TO SOUTH STATION
2455
2451
PLYMOUTH
PLYMOUTH BAY
CAPE COD BAY
THROUGH THE COURTESY OF THE MASSACHUSETTS DEPARTMENT OF PUBLIC WORKS, THIS MAP WAS PRODUCED FROM THE GENERAL HIGHWAY MAPS DATED 1975, PREPARED BY THEIR BUREAU OF TRANSPORTATION PLANNING AND DEVELOPMENT IN COOPERATION WITH THE FEDERAL HIGHWAY ADMINISTRATION.
TOWN OF
PLYMOUTH
MASSACHUSETTS
TO SAGAMORE CIRCLE
(COMMUTER PARKING LOT)
Old Colony Planning Council
1978
PLYMOUTH & BROCKTON STREET RAILWAY

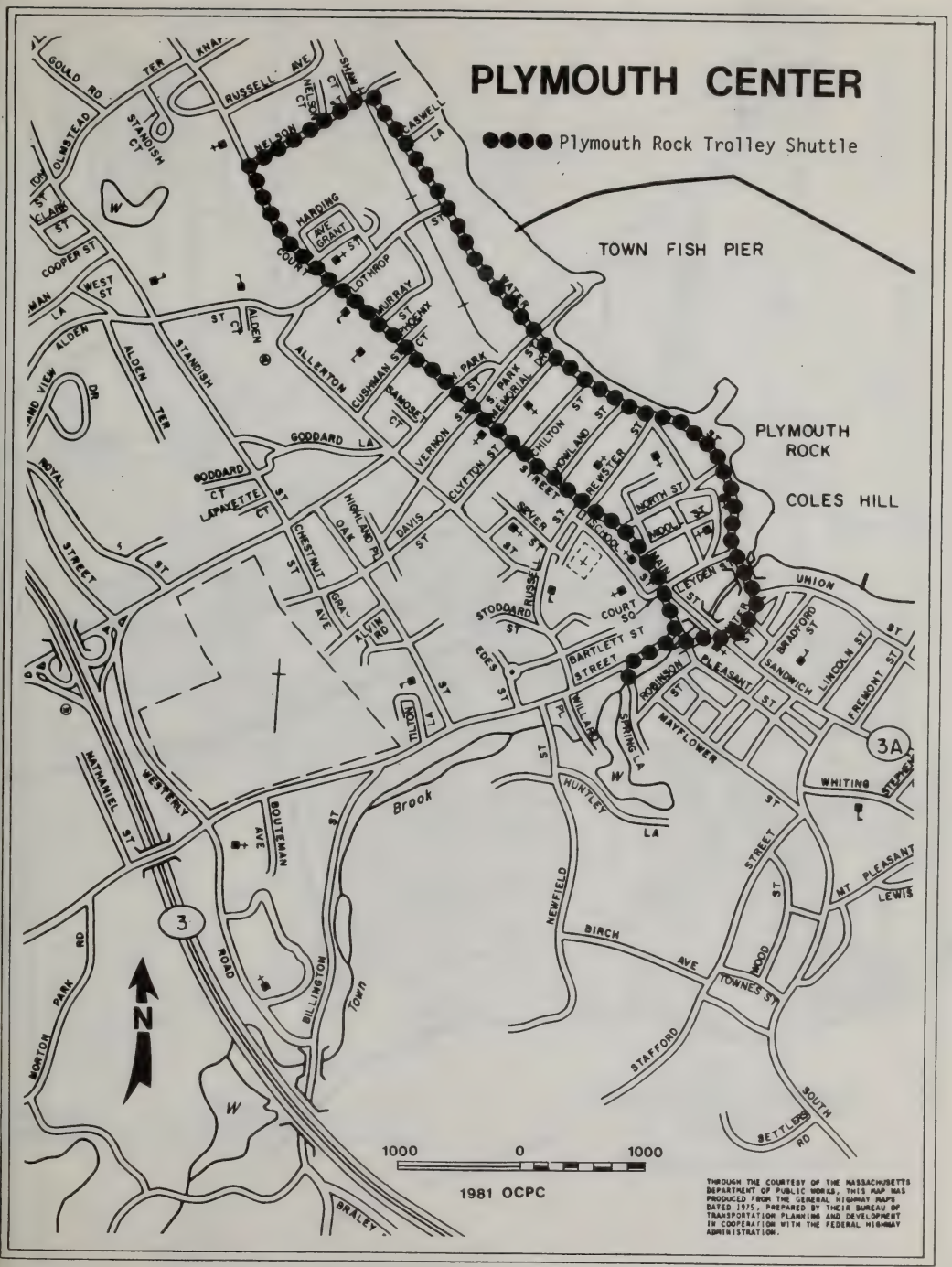
PLYMOUTH CENTER
Plymouth Rock Trolley Shuttle
TOWN FISH PIER
PLYMOUTH ROCK
COLES HILL
GOULD RD
TER
KNAP
RUSSELL AVE
NELSON CT
SHAW
CASWELL LA
STANDISH CT
OLMSTEAD
CLARK ST
COOPER ST
HARDING AVE
GRANT ST
COURT
LOTHROP
MURRAY ST
PHOENIX CT
WEST ST
ALDEN
ALDEN TER
STANDISH
ALLERTON
CUSHMAN ST
PARK
S PARK ST
MEMORIAL DR
WATER
VERNON ST
CLIFTON ST
HILTON ST
HOWLAND ST
REWSTER ST
STREET
SILVER ST
NORTH ST
MIDDLE ST
SCHOOL ST
MAIN ST
LEYDEN ST
UNION
GODDARD LA
GODDARD CT
LAFAYETTE CT
ROYAL
STREET
CHESTNUT ST
HIGHLAND RD
OAK
DAVIS ST
GRAY AVE
ELM RD
STODDARD ST
RUSSELL
COURT SQ
BARTLETT ST
STREET
EDES ST
TILTON LA
WILLARD
ROBINSON ST
PLEASANT ST
BRADFORD ST
SANDWICH
LINCOLN ST
FREMONT ST
MAYFLOWER ST
SPRING LA
3A
WHITING
STEPHEN
NATHANIEL ST
WESTERLY
BOUTEMAN AVE
Brook
HUNTLEY LA
NEWFIELD
BIRCH AVE
STREET
MT PLEASANT
LEWIS
WOOD ST
TOWNES ST
3
ROAD
BILLINGTON
Town
NORTON PARK RD
N
STAFFORD
SOUTH
SETTLERS RD
BRALEY
1000
0
1000
1981 OCPC
THROUGH THE COURTESY OF THE MASSACHUSETTS DEPARTMENT OF PUBLIC WORKS, THIS MAP WAS PRODUCED FROM THE GENERAL HIGHWAY MAPS DATED 1975, PREPARED BY THEIR BUREAU OF TRANSPORTATION PLANNING AND DEVELOPMENT IN COOPERATION WITH THE FEDERAL HIGHWAY ADMINISTRATION.

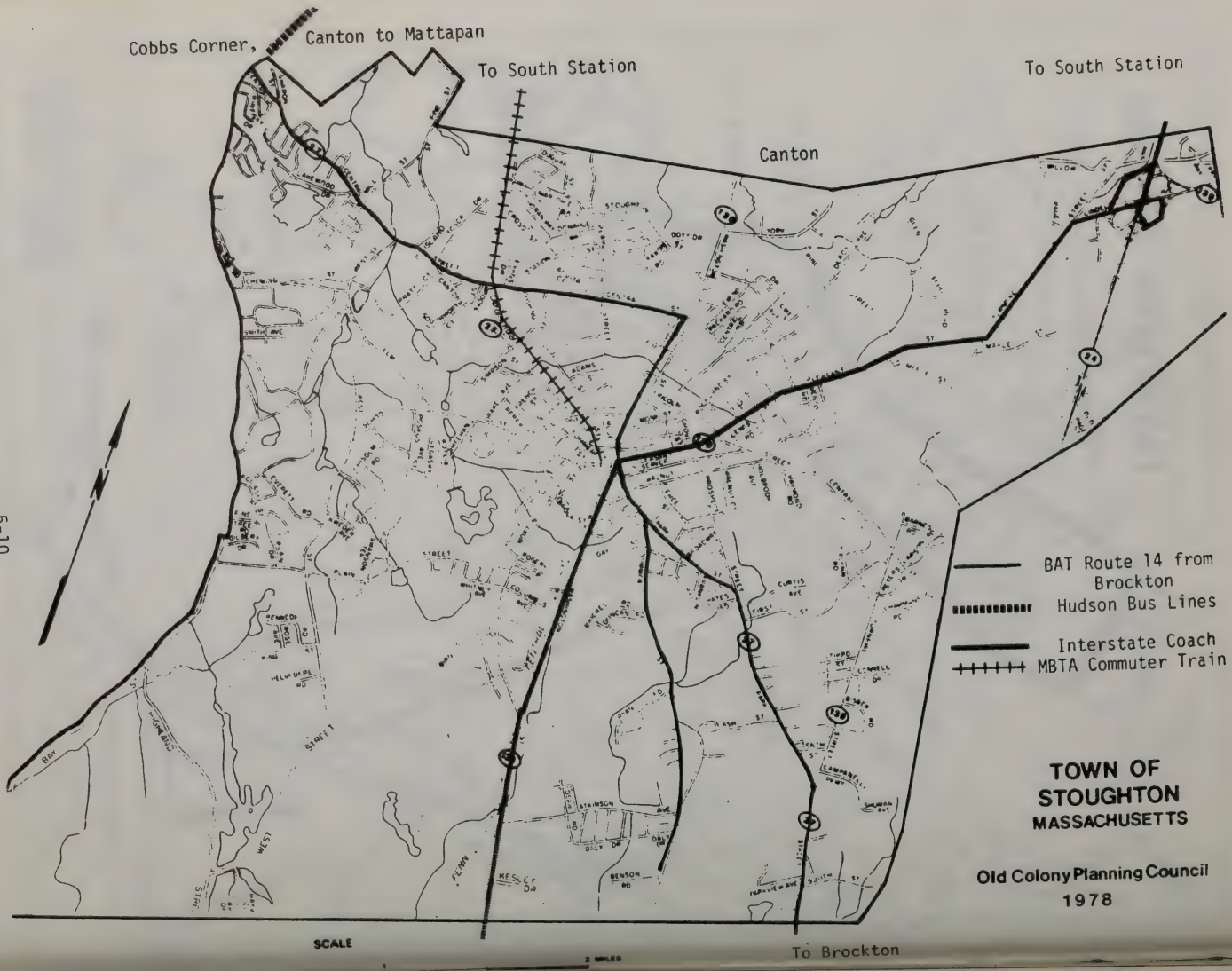
Cobbs Corner, Canton to Mattapan
To South Station
To South Station
Canton
BAT Route 14 from Brockton
Hudson Bus Lines
Interstate Coach
MBTA Commuter Train
TOWN OF STOUGHTON
MASSACHUSETTS
Old Colony Planning Council
1978
SCALE
To Brockton

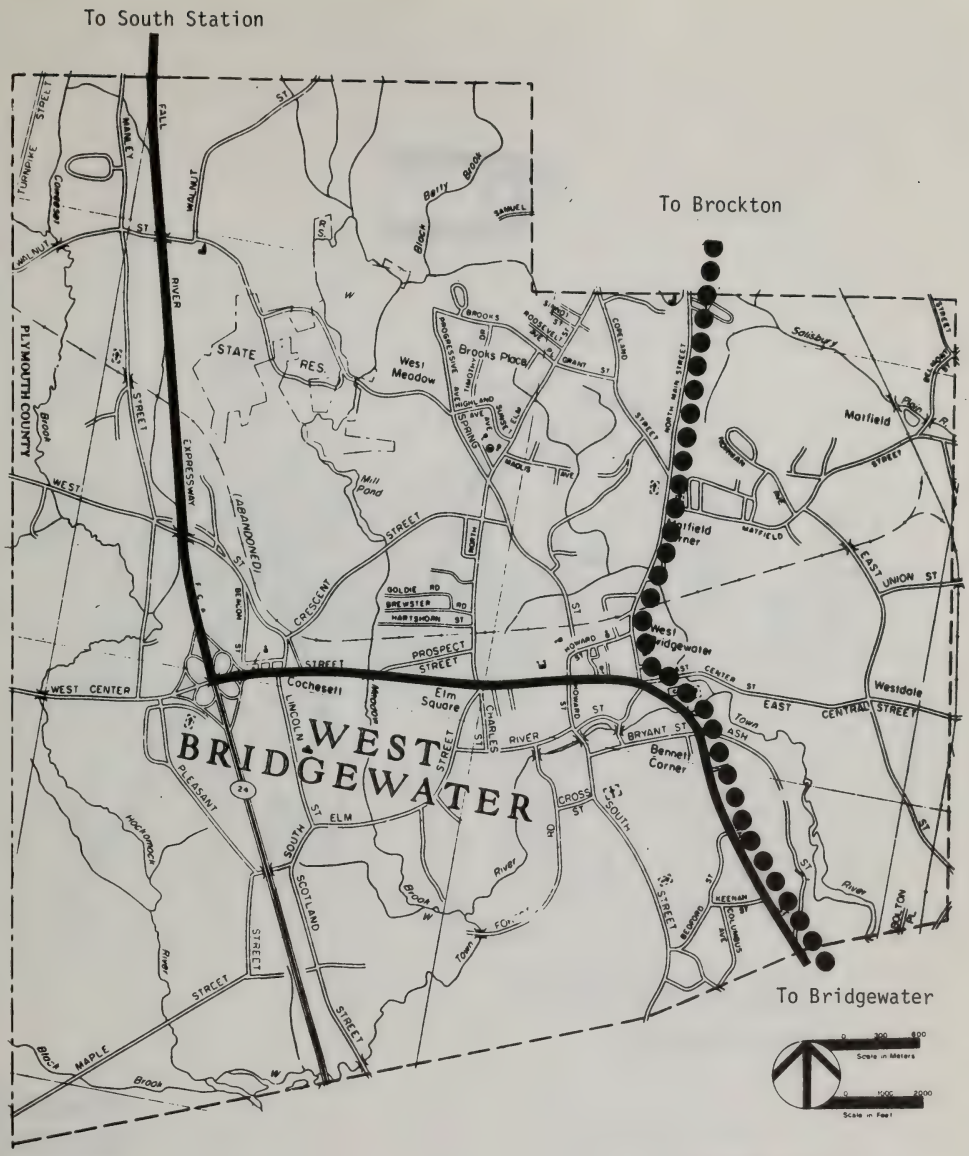

Baystate Commuter Bus Line
BAT Brockton-Bridgewater State

TOWN OF WEST BRIDGEWATER
MASSACHUSETTS

Old Colony Planning Council

1978

Carey's Bus Lines

TOWN OF WHITMAN
MASSACHUSETTS

Old Colony Planning Council
1978

VI. BUS SCHEDULE AND FARE INFORMATION BY CARRIER

Bay State Commuter Lines, Inc.
Telephone 583-2225

Middleboro-Bridgewater-W. Bridgewater-Boston

Schedule Effective 5-1-86

MONDAY - FRIDAY

Leave Middleboro	Leave W. Bridgewater
6:05 A.M.	6:25 A.M.
6:35 A.M. ✓	6:50 A.M. ✓
7:00 A.M.	7:05 A.M.
7:30 A.M.	7:30 A.M.
9:30 A.M ✓	8:00 A.M.
3:30 P.M. ✓	10:00 A.M. ✓
	4:00 P.M. ✓

Leave Bridgewater	Leave Rt. 106 & 24 Commuter Lot
6:15 A.M.	6:30 A.M.
6:40 A.M. ✓	7:10 A.M.
6:55 A.M.	8:05 A.M.
7:20 A.M.	10:05 A.M. ✓
7:50 A.M.	
9:50 A.M ✓	
3:50 P.M. ✓	

Leave State Farm

9:40 A.M. ✓	3:40 P.M. ✓

Leave Elm Square, West Bridgewater

6:25 A.M.	7:32 A.M.
6:52 A.M. ✓	8:02 A.M.
7:07 A.M.	10:02 A.M. ✓
	4:02 P.M. ✓

Leave Park Square	Leave So. Station
8:05 A.M. ✓	8:15 A.M. ✓
12:15 P.M.via Stou	12:30 P.M.via Stou
3:40 P.M.	3:50 P.M.
4:10 P.M.	4:20 P.M.
4:30 P.M. *	4:45 P.M. *
4:55 P.M.	5:10 P.M.
5:10 P.M ✓	5:20 P.M. ✓
5:30 P.M.	5:45 P.M.
6:20 P.M. via Stou	6:30 P.M. via Stou

*This trip will operate as far as Fox Run in Bridgewater only.
Smoking is not permitted aboard any bus serving this schedule.

SATURDAY

Leave Middleboro	Leave State Farm
9:15 A.M. ✓	9:25 A.M. ✓
3:30 P.M. ✓	3:40 P.M. ✓

Leave Bridgewater	Leave W. B'Water
9:35 A.M. ✓	9:45 A.M. ✓
3:50 P.M. ✓	4:00 P.M. ✓

Leave Park Square	Leave South Station
10:45 A.M. ✓	11:00 A.M. ✓
5:10 P.M. ✓	5:30 P.M. ✓

SUNDAY

Leave Park Square	Leave So. Station
8:15 P.M. ✓	8:30 P.M. ✓

HOLIDAY POLICY

No Service on the following: New Years, Memorial Day, July 4th Labor Day, Columbus Day, Veteran's Day, Thanksgiving Day, Christmas Day.

Saturday Schedules will be operated on Washington's Birthday, Patriots Day & Martin Luther King Day.

✓ - Indicates wheelchair service available on this route.

MAJOR DEPARTURE POINTS

MIDDLEBORO
Main Street at Town Hall

STATE FARM
On Titicut at Alden Square

BRIDGEWATER
Bedford and Summer Streets

WEST BRIDGEWATER
Main and River Streets (Monument)

ELM SQUARE, WEST BRIDGEWATER
Central and Elm Streets

PARK SQUARE (BOSTON)
Corner of Stuart Street & Arlington
(Front of Univ. of Mass. Bldg.)

SOUTH STATION
Corner of Beach Street & Lincoln Street

FARES

	Cash	10 Ride
Middleboro-Boston	$3.25	$28.50
State Farm-Boston	$3.00	$27.50
Bridgewater-Boston	$2.75	$25.00
W. Bridgewater-Boston	$2.50	$22.50

Bloom Bus Lines
Boston-Taunton-Easton-Brockton
Telephone 822-1991 or 823-8976
Schedule effective 8/86

BLOOM
BUS LINES

TERMINAL
2-10 Oak Street
Taunton, MA

Lines Serving

FALL RIVER, TAUNTON TO BOSTON
BOSTON, TAUNTON TO FALL RIVER

BLOOM BUS LINES

LIGHT TYPE = A.M. BOLD TYPE = P.M.

TAUNTON — RAYNHAM — BOSTON — Monday thru Friday

*Denotes City Hall													
Taunton Lv →	*6:00	6:10	6:35	*7:00	7:05	*7:15	7:20	9:00	11:00	1:30	3:30	6:05	9:00
Raynham Lv		6:18	6:43		7:13		7:28	9:08	11:08	1:38	3:38	6:13	9:08
Boston Tw Arr		7:15	7:45		8:00		8:15	10:00	12:00	2:30	4:30	7:05	10:00

BOSTON — RAYNHAM — TAUNTON — Monday thru Friday

*Denotes City Hall								
Boston Lv →	8:00	10:00	12:01	2:30	4:45	5:15	7:15	10:00
Raynham Arr	8:50	10:50	12:50	3:20	5:35	6:05	8:05	10:50
Taunton Arr	9:00	11:00	1:00	3:30	*5:45	*6:15	8:15	11:00

TAUNTON — RAYNHAM — BOSTON — Saturdays and Holidays

Lv Taunton	9:00	11:00	1:30	3:30	6:05

BOSTON — RAYNHAM — TAUNTON — Saturdays and Holidays

Lv Boston	10:00	12:01	2:30	4:45	7:15

TAUNTON — RAYNHAM — BOSTON — Sunday

Lv Taunton	9:00	3:30	6:05

BOSTON — RAYNHAM — TAUNTON — Sunday

Lv Boston	10:00	4:45	7:15

TAUNTON — FALL RIVER — Monday thru Friday

Lv Taunton	5:20	6:05

FALL RIVER — TAUNTON — Monday thru Friday

Lv Fall River	6:00	7:00

TAUNTON - BROCKTON (Westgate Mall) — Monday thru Friday

Lv. Taunton	*9:00 a.m.	11:00 a.m.	1:30 p.m.	*6:05 p.m.
Lv. Brockton (Westgate Mall)		2:50	*7:35	

*Denotes Saturday & Sunday

Charter Service

- **Professional, Courteous Coach Operators**
- **To All Points In U.S. and Canada**
- **Modern Air Conditioned Coaches**
- **Lavatory Equipped**

Fares	One-Way	Round Trip
Taunton-Boston	$2.55	$4.90
Raynham (Track) Boston	$2.40	$4.60
Easton - Boston (106)	$2.15	$4.00
Taunton-Fall River	$1.50	$2.90
Boston - Fall River	$3.35	$6.40
Taunton - Somerset (Buff. St.)	$1.45	$2.80
Boston - Somerset (Buff. St.)	$3.15	$6.00
Taunton - Dighton (line)	$ .75	$1.45
Boston - Dighton (line)	$3.00	$5.70
Taunton - Easton (106)	$ .75	$1.45
Taunton - Middleboro	$ .95	$1.80
Taunton - K-Mart	$ .75	
Middleboro - K-Mart	$ .75	$1.50
Taunton - Mansfield (Ind. Park)	$1.30	$2.60
Norton - Mansfield	$ .65	$1.30

BROCKTON AREA TRANSIT (BAT)
Telephone 580-1170
Current fares effective 11/2/86

Fare Structure	In Brockton or Stoughton	Brockton to Stoughton
Adults	50¢	75¢
Senior Citizens	25¢	35¢
Under 12	25¢	35¢
Under 5	Free	Free

Free Transfers in City Center, good for 1 hour but not valid for return trip

Ashmont	Adults	Elderly, Handicapped & under 12
Brockton to Avon	50¢	25¢
Brockton to Randolph	75¢	35¢
Brockton to Milton	75¢	35¢
Brockton to Ashmont	$1.00	50¢
Avon to Randolph	50¢	25¢
Avon to Milton	75¢	35¢
Avon to Ashmont	90¢	45¢

Riders Club Card - $15.00 to ride free all month in Brockton and Stoughton and a 50¢ reduction to Ashmont.

Ashmont Commuter Book - $10.00 for 12 rides

BAT does not offer service on the following holidays:

New Years Day, Memorial Day, July 4th, Labor Day, Columbus Day, Veterans Day, Thanksgiving Day, Christmas Day

Bridgewater State College Shuttle

The Bridgewater State College bus service running to K-Mart Plaza on Route 28 in Brockton and the College campus shuttle are free of charge to passengers. Please note that these routes operate only at times when Bridgewater State College is in session.

buy a Riders club card

Downtown at:
- Brockton Credit Union
  68 Legion Parkway and 25 Crescent St.
- Brockton Savings Bank - 1 N. Main St.
- People's Savings Bank - 221 Main St.
- Plymouth Home National Bank - 34 School St.
- Security Federal Savings - 40 Legion Parkway
- Shawmut First County Bank - 90 Main St.

On East Side at:
- People's Savings Bank - 747 Centre St.
- Security Federal Savings - 656 Crescent St.

On West Side at:
- People's Savings Bank - West Shopping Center and Westgate Mall
- Security Federal Savings - West Side Shopping Center

and
- Fischer's Market - 1123 N. Main St.
- Massasoit Community College Bookstore
- Tex Barry's - 250 Main St.

A Riders club card worth 50¢ every time you ride **bat.** For $15 a month you ride free in Brockton and Stoughton and get a 50¢ reduction on Ashmont. Regular riders save 25%-40%, or $5 to $25 a month.

A Riders club card is good for one month. You must get a new card each month.

Save on auto insurance.

Buy a Riders club card at least 11 out of 12 months during the year and save 10% on your automobile property damage and collision coverage. Save at least 8 cards and have evidence of purchase of the other 3. See your insurance agent or call **bat** for details.

bat Commuter book

The bat Commuter book gives you 12 rides on Ashmont for $10. That's 83¢ a trip, a 17% savings. A bat Commuter book is good for an entire year, so you save even if you are only an occasional rider.

Commuter books are always on sale at participating merchants. These community-spirited businesses are listed below.

Commuter books are sold:

Downtown at:
- Tex Barry's - 250 Main St.
- Dunnington Super Drug Stores - 109 Main St.

In Montello at:
- Montello News - 829 N. Main St.
- Fischer's Market - 1123 N. Main St.
- Dunnington Super Drug Stores - 190 Oak St.

On West Side at:
- Dunnington Super Drug Stores - 735 Belmont St. and 390 Pleasant St.

On East Side at:
- Dunnington Super Drug Stores - 718 Crescent St. and 599 Centre St.

Don't lose the card.

A lost card can't be replaced because someone might find it and use it. If you lose your card, you must pay your fare in cash until next month.

Buy a Riders club card at any of the banks listed at right; cards go on sale ten days before the month begins.

Brockton Area Transit (BAT)
Brockton City Routes

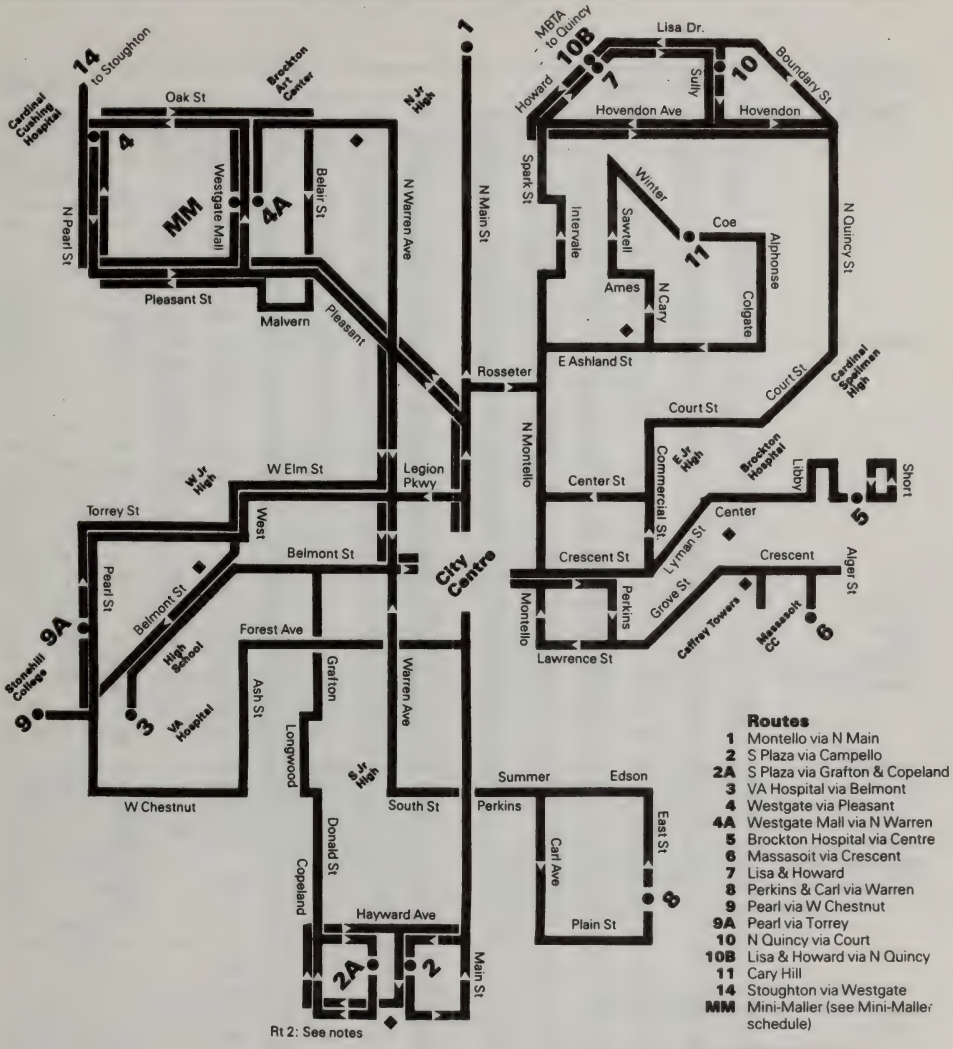

Routes

- **1** Montello via N Main
- **2** S Plaza via Campello
- **2A** S Plaza via Grafton & Copeland
- **3** VA Hospital via Belmont
- **4** Westgate via Pleasant
- **4A** Westgate Mall via N Warren
- **5** Brockton Hospital via Centre
- **6** Massasoit via Crescent
- **7** Lisa & Howard
- **8** Perkins & Carl via Warren
- **9** Pearl via W Chestnut
- **9A** Pearl via Torrey
- **10** N Quincy via Court
- **10B** Lisa & Howard via N Quincy
- **11** Cary Hill
- **14** Stoughton via Westgate
- **MM** Mini-Mallet (see Mini-Mallet schedule)

◆ Shopping Centers

Brockton Area Transit (BAT)
Brockton City Weekday Schedule as of November 2, 1986

Brockton	Monday-Friday														N - See Notes
Routes	**1**	**2**	**2A**	**3**	**4**	**4A**	**5**	**6**	**7**	**8**	**N9**	**9A**	**10**	**10B**	**11**
Leave City Centre	6:00	6:00		6:00	6:00	6:00	6:00	6:00	6:00	6:00			6:00		
	6:40	6:40		6:40	6:40	6:40	6:40	6:40	6:40	6:40	6:40		6:40		6:40
	7:00	7:00		7:00	7:00	7:00	7:00	7:00		7:00				7:00	
	7:20	7:20	7:20	7:20	7:20	7:20	7:20	7:20	7:20	7:20	7:20		7:20		7:20
	7:40	7:40		7:40	7:40	7:40	7:40	7:40		7:40				7:40	
	8:00	8:00	8:00	8:00	8:00	8:00	8:00	8:00	8:00	8:00	8:00		8:00		8:00
	8:20	8:20		8:20	8:20	8:20	8:20	8:20		8:20				8:20	
	8:40	8:40	8:40	8:40	8:40	8:40	8:40	8:40	8:40	8:40	8:40		8:40		8:40
	9:00	9:00		9:00	9:00	9:00	9:00	9:00		9:00				9:00	
	9:20	9:20	9:20	9:20	9:20	9:20	9:20	9:20	9:20	9:20	9:20		9:20		9:20
	10:00	10:00	10:00	10:00	10:00	10:00	10:00	10:00	10:00	10:00		10:00	10:00		10:00
	10:40	10:40	10:40	10:40	10:40	10:40	10:40	10:40	10:40	10:40	10:40		10:40		10:40
	11:20	11:20	11:20	11:20	11:20	11:20	11:20	11:20	11:20	11:20		11:20	11:20		11:20
Noon	12:00	12:00	12:00	12:00	12:00	12:00	12:00	12:00	12:00	12:00	12:00		12:00		12:00
	12:40	12:40	12:40	12:40	12:40	12:40	12:40	12:40	12:40	12:40		12:40	12:40		12:40
	1:20	1:20	1:20	1:20	1:20	1:20	1:20	1:20	1:20	1:20	1:20		1:20		1:20
	1:40	1:40		1:40	1:40	1:40	1:40	1:40		1:40				1:40	
	2:00	2:00	2:00	2:00	2:00	2:00	2:00	2:00	2:00	2:00		2:00	2:00		2:00
	2:20	2:20		2:20	2:20	2:20	2:20	2:20		2:20				2:20	
	2:40	2:40	2:40	2:40	2:40	2:40	2:40	2:40	2:40	2:40	2:40		2:40		2:40
	3:00	3:00		3:00	3:00	3:00	3:00	3:00		3:00				3:00	
	3:20	3:20	3:20	3:20	3:20	3:20	3:20	3:20	3:20	3:20		N3:20	3:20		3:20
	3:40	3:40		3:40	3:40	3:40	3:40	3:40		3:40				3:40	
	4:00	4:00	4:00	4:00	4:00	4:00	4:00	4:00	4:00	4:00	4:00		4:00		4:00
	4:20	4:20		4:20	4:20	4:20	4:20	4:20		4:20				4:20	
	4:40	4:40	4:40	4:40	4:40	4:40	4:40	4:40	4:40	4:40	4:40		4:40		4:40
	5:00	5:00		5:00	5:00	5:00	5:00	5:00		5:00				5:00	
	5:20	5:20	5:20	5:20	5:20	5:20	5:20	5:20	5:20	5:20	5:20		5:20		5:20
	5:40	5:40		5:40	5:40	5:40	5:40	5:40		5:40				5:40	
Covered By Route 12 Ashmont N	6:00	6:00		6:00	6:00	6:00	6:00	6:00		6:00				6:00	
	6:40	6:40		6:40	6:40	6:40	6:40	6:40		6:40				6:40	
	7:20	7:20		7:20	7:20	7:20	7:20	7:20		7:20				7:20	
	8:00	8:00		8:00	8:00	8:00	8:00	8:00		8:00				8:00	
	8:40	8:40		8:40	8:40	8:40	8:40	8:40		8:40				8:40	
Leave end of line	6:20	N6:20		6:20	6:20	6:20	6:20	6:20	6:20	6:20			6:20		
	7:00	7:00	7:00	7:00	7:00	7:00	7:00	7:00	7:00	7:00	7:00		7:00		7:00
	7:20	7:20		7:20	7:20	7:20	7:20	7:20		7:20				7:20	
	7:40	7:40	7:40	7:40	7:40	7:40	7:40	7:40	7:40	7:40	7:40		7:40		7:40
	8:00	8:00		8:00	8:00	8:00	8:00	8:00		8:00				8:00	
	8:20	8:20	8:20	8:20	8:20	8:20	8:20	8:20	8:20	8:20	8:20		8:20		8:20
	8:40	8:40		8:40	8:40	8:40	8:40	8:40		8:40				8:40	
	9:00	9:00	9:00	9:00	9:00	9:00	9:00	9:00	9:00	9:00	9:00		9:00		9:00
	9:40	9:40	9:40	9:40	9:40	9:40	9:40	9:40	9:40	9:40	9:40		9:40		9:40
	10:20	10:20	10:20	10:20	10:20	10:20	10:20	10:20	10:20	10:20		10:20	10:20		10:20
	11:00	11:00	11:00	11:00	11:00	11:00	11:00	11:00	11:00	11:00	11:00		11:00		11:00
Noon	11:40	11:40	11:40	11:40	11:40	11:40	11:40	11:40	11:40	11:40		11:40	11:40		11:40
	12:20	12:20	12:20	12:20	12:20	12:20	12:20	12:20	12:20	12:20	12:20		12:20		12:20
	1:00	1:00	1:00	1:00	1:00	1:00	1:00	1:00	1:00	1:00		1:00	1:00		1:00
	1:40	1:40	1:40	1:40	1:40	1:40	1:40	1:40	1:40	1:40	1:40		1:40		1:40
	2:00	2:00		2:00	2:00	2:00	2:00	2:00		2:00				2:00	
	2:20	2:20	2:20	2:20	2:20	2:20	2:20	2:20	2:20	2:20		2:20	2:20		2:20
	2:40	2:40		2:40	2:40	2:40	2:40	2:40		2:40				2:40	
	3:00	3:00	3:00	3:00	3:00	3:00	3:00	3:00	3:00	3:00	3:00		3:00		3:00
	3:20	3:20		3:20	3:20	3:20	3:20	3:20		3:20				3:20	
	3:40	3:40	3:40	3:40	3:40	3:40	3:40	3:40	3:40	3:40		3:40	3:40		3:40
	4:00	4:00		4:00	4:00	4:00	4:00	4:00		4:00				4:00	
	4:20	4:20	4:20	4:20	4:20	4:20	4:20	4:20	4:20	4:20	4:20		4:20		4:20
	4:40	4:40		4:40	4:40	4:40	4:40	4:40		4:40				4:40	
	5:00	5:00	5:00	5:00	5:00	5:00	5:00	5:00	5:00	5:00	5:00		5:00		5:00
	5:20	5:20		5:20	5:20	5:20	5:20	5:20		5:20				5:20	
	5:40	5:40		5:40	5:40	5:40	5:40	5:40	5:40	5:40	5:40		5:40		
Covered by Route 12 Ashmont N	6:20	6:20		6:20	6:20	6:20	6:20	6:20		6:20				6:20	
	7:00	7:00		7:00	7:00	7:00	7:00	7:00		7:00				7:00	
	7:40	7:40		7:40	7:40	7:40	7:40	7:40		7:40				7:40	
	8:20	8:20		8:20	8:20	8:20	8:20	8:20		8:20				8:20	

Brockton Area Transit (BAT)
Brockton City Schedule

Saturday and Sunday Schedule
Effective 11/2/86

Brockton	Saturday & Sunday					Saturday					
Routes	**1**	**2**	**3**	**4**	**4A**	**5**	**6**	**7**	**8**	**10**	**11**
Leave City Centre	7:20	7:20	7:20	7:20	7:20	7:20	7:20	7:20	7:20	7:20	
	8:00	8:00	8:00	8:00	8:00	8:00	8:00	8:00	8:00	8:00	
	8:40	8:40	8:40	8:40	8:40	8:40	8:40	8:40	8:40	8:40	
	9:20	9:20	9:20	9:20	9:20	9:20	9:20	9:20	9:20	9:20	
	10:00	10:00	10:00	10:00	10:00	10:00	10:00	10:00	10:00	10:00	10:00
	10:40	10:40	10:40	10:40	10:40	10:40	10:40	10:40	10:40	10:40	10:40
	11:20	11:20	11:20	11:20	11:20	11:20	11:20	11:20	11:20	11:20	11:20
Noon	12:00	12:00	12:00	12:00	12:00	12:00	12:00	12:00	12:00	12:00	12:00
	12:40	12:40	12:40	12:40	12:40	12:40	12:40	12:40	12:40	12:40	12:40
	1:20	1:20	1:20	1:20	1:20	1:20	1:20	1:20	1:20	1:20	1:20
	2:00	2:00	2:00	2:00	2:00	2:00	2:00	2:00	2:00	2:00	2:00
	2:40	2:40	2:40	2:40	2:40	2:40	2:40	2:40	2:40	2:40	2:40
	3:20	3:20	3:20	3:20	3:20	3:20	3:20	3:20	3:20	3:20	3:20
	4:00	4:00	4:00	4:00	4:00	4:00	4:00	4:00	4:00	4:00	4:00
	4:40	4:40	4:40	4:40	4:40	4:40	4:40	4:40	4:40	4:40	4:40
	5:20	5:20	5:20	5:20	5:20	5:20	5:20	5:20	5:20	5:20	5:20
	6:00	6:00	6:00	6:00	6:00	6:00	6:00	6:00	6:00	6:00	
Leave end of line	7:40	7:40	7:40	7:40	7:40	7:40	7:40	7:40	7:40	7:40	
	8:20	8:20	8:20	8:20	8:20	8:20	8:20	8:20	8:20	8:20	
	9:00	9:00	9:00	9:00	9:00	9:00	9:00	9:00	9:00	9:00	
	9:40	9:40	9:40	9:40	9:40	9:40	9:40	9:40	9:40	9:40	
	10:20	10:20	10:20	10:20	10:20	10:20	10:20	10:20	10:20	10:20	10:20
	11:00	11:00	11:00	11:00	11:00	11:00	11:00	11:00	11:00	11:00	11:00
	11:40	11:40	11:40	11:40	11:40	11:40	11:40	11:40	11:40	11:40	11:40
Noon	12:20	12:20	12:20	12:20	12:20	12:20	12:20	12:20	12:20	12:20	12:20
	1:00	1:00	1:00	1:00	1:00	1:00	1:00	1:00	1:00	1:00	1:00
	1:40	1:40	1:40	1:40	1:40	1:40	1:40	1:40	1:40	1:40	1:40
	2:20	2:20	2:20	2:20	2:20	2:20	2:20	2:20	2:20	2:20	2:20
	3:00	3:00	3:00	3:00	3:00	3:00	3:00	3:00	3:00	3:00	3:00
	3:40	3:40	3:40	3:40	3:40	3:40	3:40	3:40	3:40	3:40	3:40
	4:20	4:20	4:20	4:20	4:20	4:20	4:20	4:20	4:20	4:20	4:20
	5:00	5:00	5:00	5:00	5:00	5:00	5:00	5:00	5:00	5:00	5:00
	5:40	5:40	5:40	5:40	5:40	5:40	5:40	5:40	5:40	5:40	

Route 12 Service from Campello

Leave Plain Street for City Centre via Main Street

Monday - Friday	Saturday
4:50 am	5:05 am
5:15 am	5:45 am
5:30 am	6:25 am
5:50 am	7:20 pm
9:40 pm	8:00 pm
10:40 pm	10:00 pm
11:40 pm	11:50 pm

Fares

Adults	50¢
Senior Citizens	25¢
Under 12	25¢
Under 5	free

Free transfers in City Centre, good for 1 hour but not valid for return trip.

Ride free all month with a Riders Club Card for $15. Available at most banks.

Notes Sunday Only

Route 1 is covered by the Route 12 (Ashmont) bus.

Route 5 & 6: Route 5 & 6 operate as a loop. Buses leave City Centre via Centre St., Route 5, and return inbound via Crescent St., Route 6. End of line times are approximate. Bus does not layover. No service to Alger St. or Massasoit Community College.

Information: 580-1170

Routes

1 Montello via N Main
2 S Plaza via Campello
2A S Plaza via Grafton & Copeland
3 VA Hospital via Belmont
4 Westgate via Pleasant
4A Westgate Mall via N Warren
5 Brockton Hospital via Centre
6 Massasoit via Crescent
7 Lisa & Howard
8 Perkins & Carl via Warren
9 Pearl via W Chestnut
9A Pearl via Torrey
10 N Quincy via Court
10B Lisa & Howard via N Quincy
11 Cary Hill
12 Ashmont (see Ashmont Schedule)
14 Stoughton (see Stoughton Schedule)
MM Mini-Maller (see Mini-Maller schedule)
BSC Bridgewater (see Bridgewater State College Schedule)

Information: 580-1170

Notes

Route 1: Weekdays from 5:20 pm for Montello take Route 12 (Ashmont). Sunday all day take Route 12 (Ashmont). Leave end of line times are the estimated times that the Ashmont bus will reach the Brockton/Avon line after leaving Ashmont.

Route 2: At 6:20 am, bus exits South Plaza via Copeland St. & Hayward Ave. to Main St.

Westgate Mall: Routes 4, 4A, 14 and MM stop at Mr. Donut. Routes 4, 14, and MM stop at Jordan Marsh.

Route 9A: Serves West Shopping Center both inbound and outbound. Serves Manley St. at 3:20 pm.

Route 9: Before 1:20 pm outbound to Stonehill College via W. Chestnut St.; inbound via Torrey St. From 1:20 pm outbound via Torrey; inbound via W. Chestnut St.

Brockton Industrial Park: Take Route 9

Stonehill College: Take Route 9

Easton Industrial Park: Take Route 9

Watch for holiday service announcements.

Brockton Area Transit(BAT)

Location of Bus Stop signs and locations

DON'T MISS THE BUS ...USE BUS STOPS

BAT has installed new bus stop signs on these busy streets:

BELMONT STREET
CENTRE STREET
COMMERCIAL STREET
CRESCENT STREET
GROVE STREET
MAIN AND NORTH MAIN STREET
NORTH MONTELLO STREET
OAK STREET
PERKINS AVENUE
PLEASANT STREET
WARREN AND
NORTH WARREN AVENUE

To catch a bus on one of these streets, please stand at a BAT bus stop sign—you will find them on telephone poles. If the signs are on the opposite side of the street, stand across from one.

When you want to get off the bus on one of these streets, signal the driver by pushing the buzzer—he will stop the bus at the next bus stop sign.

Bus stop signs are intended to help the driver see you so that you don't miss the bus. Also, by limiting the number of times the bus has to stop, BAT will stay on schedule and get you where you want to go sooner.

On other streets, BAT will continue its present flag-stop policy and will stop at any safe location.

Whenever you want to get on a BAT bus, signal the driver by raising your arm as the bus approaches.

20MH7-84

Effective January 1, 1986

bat Mini-Maller

Monday-Saturday

Leave Mall Entrance
for Col. Bell Drive

10:20
11:00
11:40
12:20
1:00
1:40
2:20
3:00
3:40
4:20
5:00

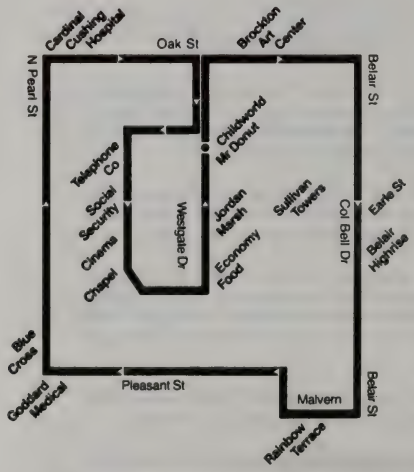

Fares*

Adults	25¢
Senior Citizens	10¢
Under 12	10¢
Under 5	free

Information: 580-1170

14 Stoughton via Westgate Mall

Monday–Saturday

Leave Brockton City Center	Leave Westgate Mall to Cobbs Corner	Leave Cobbs Corner to Westgate
G 6:00		G 6:50
	G 7:20	G 8:00
	G 8:40	G 9:20 CC
	10:20	11:00
	11:40	G 12:20
	1:00	1:40
G 1:20	G 1:30	G 2:20
	G 3:00	G 3:40 CC
	G 3:40	4:20
	5:00	G 5:40
	G 6:20	7:00

G: via Goddard Hospital
CC: to Brockton City Center

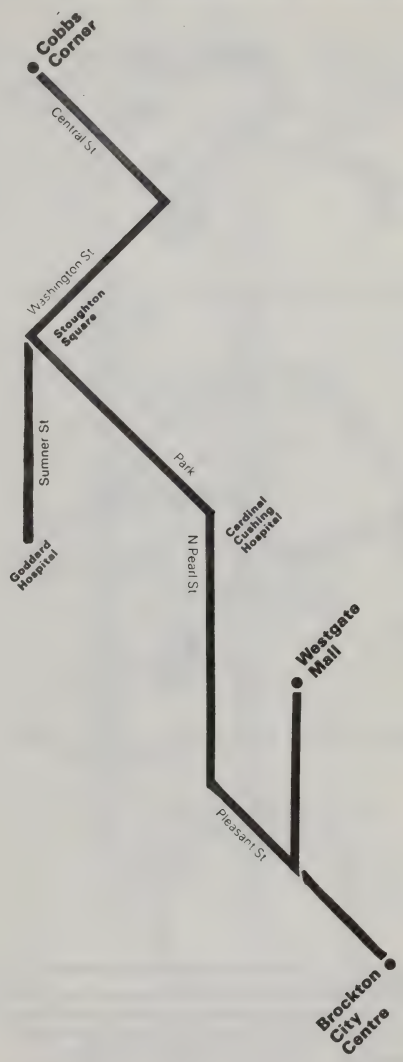

Notes

Westgate Mall: Rt. 14 stops at Jordan Marsh and Mr. Donut/Child World

Downtown Brockton: Free transfer at Westgate Mall to or from City Centre via Rts. 4 and 4A

Cardinal Cushing Hospital: Buses traveling from Stoughton to Brockton enter Cardinal Cushing Hospital only on request. From Brockton to Stoughton all buses enter Cardinal Cushing Hospital

No Sunday or Holiday Service

Information 580-1170

Brockton Area Transit (BAT)
Brockton-Ashmont
Schedule Effective 11/2/86

Ashmont

Monday-Friday

Leave Plain St. via Main St.	Leave Brockton City Centre	Leave Ashmont T Station
		5:50 AM
4:50 AM	5:00 AM	E 6:00
5:15	5:25	6:20
5:35	5:45	7:00
5:50	6:00	E 7:20
	6:20 X	7:40
	6:35	8:00
	6:35 X	8:20
	E 6:40	8:40
	6:55 X	9:00
	7:00	E 9:20
	7:15 X	9:40
	7:20	10:00
	7:35 X	10:20
	7:40	11:00
	8:00	E 11:40
	8:20	12:20 PM
	E 8:40	1:00
	9:00	1:40
	9:20	E 2:20
	10:00	2:40
	E 10:40	3:00
	11:20	3:20
	12:00 NOON	3:40
	E 12:40	4:00
	1:20	4:20
	2:00	4:30 X
	2:20	E 4:45
	E 2:40	4:55
	3:00	5:05 X
	3:20	5:15
	3:40	5:25 X
	4:00	5:40
	4:20	5:50 X
	E 4:40	6:00
	5:00	E 6:15
	5:20	6:40
	5:40	7:00
	6:00	7:40
	E 6:40	C 8:20
	E 7:20	EC 9:00
	8:00	C 9:40
	8:40	C 10:40
9:40	E 9:45	EC 11:40
10:40	10:45	C 12:50 AM
11:40	11:45	

Saturday

Leave Plain St. via Main St.	Leave Brockton City Centre	Leave Ashmont T Station
5:05 AM	5:20 AM	6:20 AM
5:45	6:00	7:00
6:25	6:40	7:40
	7:20	8:20
	8:00	9:00
	E 8:40	E 9:40
	9:20	10:20
	10:00	11:00
	E 10:40	E 11:40
	11:20	12:20 PM
	12:00 NOON	1:00
	E 12:40	E 1:40
	1:20	2:20
	2:00	3:00
	E 2:40	E 3:40
	3:20	4:20
	4:00	5:00
	E 4:40	EC 5:35
	5:20	C 6:20
	E 6:00	C 7:00
7:20 PM	7:25	C 8:20
8:00	E 8:05	C 9:00
10:00	10:05	C 10:50
11:40	11:45	C 12:50

Sunday

Leave Plain St. via Main St.	Leave City Centre	Leave Ashmont
9:50	10:00	10:40
	E 10:40	E 11:20
	11:20	12:00
	12:00	12:40
	E 12:40	E 1:20
	1:20	2:00
	2:00	2:40
	E 2:40	E 3:20
	3:20	4:00
	4:00	4:40
	E 4:40	EC 5:20
	5:20	C 6:20

Note: Ashmont covers Route 1, Montello on Sunday.

Notes

X In the morning ***Express*** buses leave the ***bat*** Transfer Centre via Pleasant Street and will stop for passengers on Pleasant Street near Spring St., Belmont Ave., Wheeler Ave. and West Street. Look for the Ashmont bus stop sign.

In the afternoon ***Express*** buses return to the ***bat*** Transfer Centre via Pleasant Street.

E Through Avon via East Main Street.

C After arriving at City Centre, these buses proceed to Plain Street via Main Street.

Buses leave Avon Square 10 minutes after departure from Brockton and 25 minutes after departure from Ashmont.

Brockton Area Transit (BAT)
Bridgewater State-Campus Shuttle
Schedule Effective 5/86

BRIDGEWATER ROUTES Monday - Friday (School Days Only)

CAMPUS SHUTTLE AM

Leave Great Hill	Leave Student Union
7:00 am	7:05
7:10	7:15
7:20	7:25
7:30	7:35
7:45	7:50
8:00	8:05
8:10	8:15
8:20	8:25
8:30	8:35
8:45	8:50
9:00	9:05
9:10	9:15
9:20	9:25
9:30	9:35
9:45	9:50
10:00	10:05
10:10	10:15
10:20	10:25
10:30	10:35
10:40	10:45
10:50	10:55
11:00	11:05
11:10	11:15
11:20	11:25
11:30	11:35
11:40	11:45
11:50	11:55
12:00 p.m.	

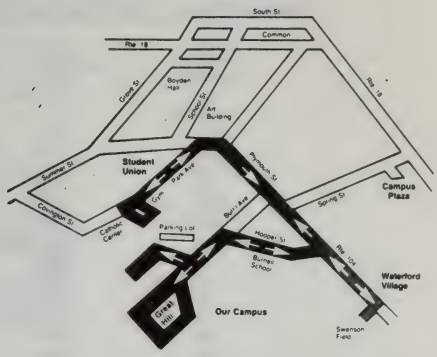

NOTE: SERVICE TO SWENSON FIELD MONDAY, WEDNESDAY, FRIDAY ONLY

CAMPUS SHUTTLE PM

Leave Student Union	Leave Great Hill	Leave Campus Plaza
12:05	12:10	12:15
12:25	12:30	12:35
12:40	12:45	12:50
1:00	1:05	1:10
1:20	1:25	1:30
1:40	1:45	1:50
2:00	2:05	2:10
2:20	2:25	2:30
2:40	2:45	2:50
3:00	3:05	3:10
3:20	3:25	3:30
3:40	3:45	3:50
4:00	4:05	4:10
4:20	4:25	4:30
4:40	4:45	4:50
5:00 (via Swenson)	5:10	5:15
5:25	5:30	5:35
5:45	5:50	5:55

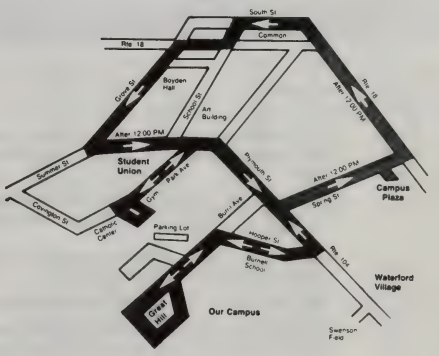

NOTE: SERVICE TO CAMPUS PLAZA AND GROVE STREET AFTER 12:00 PM

CAMPUS SHUTTLE EVE

Leave Student Union	Leave Great Hill	Leave Campus Plaza
6:05 (via Swenson)	6:15	6:20
6:30	6:35	6:40
6:50	6:55	7:00
7:10	7:15	7:20
7:30	7:35	7:40
7:50	7:55	8:00
8:10	8:15	8:20
8:30	8:35	8:40
8:50	8:55	9:00
9:10	9:15	9:20
9:30	9:35	9:40
9:50	9:55	10:00
10:10	10:15	10:20
10:30	10:35	10:40
10:50	10:55	11:00
11:10	11:15	11:20
11:30	11:35	11:40
11:50	11:55	12:00 am
12:10	12:15	

Monday - Friday (School Days Only)

COMMUTER SHUTTLE

Leave Lower Great Hill Lot	Leave Great Hill Dorm	Leave Student Union
8:30 am		8:35
8:40	8:45	8:50
8:55		9:00
9:05	9:10	9:15
9:20	9:25	9:30
9:35	9:40	9:45
9:50		9:55
10:00	10:05	10:10
10:15	10:20	10:25

Monday, Wednesday, Friday only

Leave Swenson Field	Leave Lower Great Hill Lot	Leave Student Union
10:30	10:40	10:45
10:50	10:55	11:00
11:05	11:15	11:20
11:25	11:35	11:40
11:45	11:55	12:00 pm
12:05	12:10	12:15
12:20	12:30	12:35
12:40	12:50	12:55
1:00	1:10	1:15
1:20	1:30	1:35
1:40	1:50	1:55
2:00	2:10	2:15
2:20	2:30	2:35
2:40	2:50	2:55
3:00	3:10	3:15
3:20	3:30	3:35
3:40	3:50	3:55

Brockton Area Transit (BAT)
Bridgewater/Brockton
Schedule Effective 5/86

Monday—Friday (School days only)

BROCKTON TO BRIDGEWATER

Leave K-Mart Plaza Brockton	Leave B.S.C. Art Bldg.
	6:40 am
7:00 am	7:15
7:35	8:00
8:20	8:40
9:00	9:20
9:35	10:00
10:20	10:40
11:00	11:20
11:40	12:00 pm
12:20 pm	12:40
1:00	1:20
1:40	2:00
2:20	2:40
3:00	3:20
3:40	4:00
4:20	4:40
5:00	5:20
5:40	6:00
6:20	6:40
7:00	7:20
7:40	

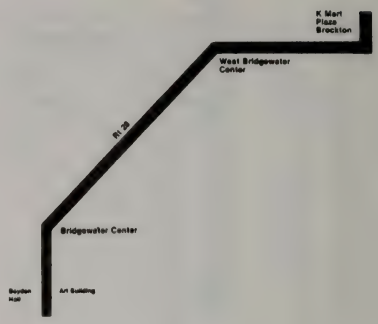

No Service to Hemlock Drive before 9:20 am

NOTES:

Fares: Bridgewater State College bus service is a FREE FARE system. Fares must be paid on all other BAT routes.

Flag stops: To flag a Bridgewater State College bus, stand in a safe location and wave your hand to signal the driver.

Food and beverages: No open containers of food or beverages are allowed on the buses.

Smoking: No smoking is permitted in the buses.

Objectionable persons: We reserve the right to refuse to transport a person who is under the influence of intoxicating liquor, or drugs, or incapable of taking care of him or herself, of whose conduct may make him or her objectionable to other passengers. Footwear must be worn at all times by passengers.

Baystate Bus Commuter Lines

BRIDGEWATER/MIDDLEBORO/BOSTON

operated by Interstate Coach

Leave: To:	Middleboro Bridgewater	Bridgewater Boston	So. Station Bridgewater
MONDAY through FRIDAY			
	6:05	6 15 am	8 15 am
	6:35	6 40	12 30 pm via Stou
	7:00	6 55	3 50
	7 30	7 20	4 20
	9 30	7 50	4 45
	3:30 pm	9 50	5 10
		3 50 pm	5 20
			5 45
			6 30 via Stou.

FRIDAY ONLY - Departures from Great Hill at 2 30 pm and Student Union at 2 45 pm to Boston

SATURDAY	9 15 am	9 35 am	11 00 am
	3:30 pm	3 50 pm	5 30 pm
SUNDAY			8 30 pm

		STUDENT FARE
FARES:	Middleboro to Bridgewater	$ 75
	Bridgewater to Boston	2.75
	Ten ride commuter book	25 00

Animals: Seeing eye dogs and hearing aid dogs are allowed on buses. Other animals must be transported in a cage or proper container.

Holidays: BSCTS does not operate service on the following school holidays, Columbus Day, Veterans Day, Thanksgiving, Washington's Birthday, Patriots Day.

Cancellation of service: If the weather requires any cancellation of service, notice will be announced by Bridgewater State College and WBIM, 94.1 kc.

Comments: We are always anxious to hear from passengers. Send your comments and suggestions to BAT, 232 Main Street, Brockton, MA 02401.

Information: For BSC routes, call 697-1319
For other BAT routes, call 580-1170

For Bay State Bus Commuter Lines, call 583-2225 or 344-2231.

Cape Cod and Hyannis
Railway Company
252 Main Street
Hyannis, MA 02601
771-1145
Braintree 848-7336
System Fare Schedule and Map

CAPE COD HYANNIS RAILROAD

July 3–October 13, 1986

TO CAPE COD

READ DOWN	MONDAY TO FRIDAY			SATURDAY		SUNDAY	
LEAVE BOSTON**							
LEAVE BRAINTREE Ⓣ	10:15AM	1:15PM	7:00PM	10:15AM	8:00PM*	11:00AM	8:00PM*
LEAVE HOLBROOK	10:25AM	1:25PM	—	10:25AM	—	11:10AM	—
LEAVE BROCKTON	10:35AM	1:35PM	7:20PM	10:35AM	8:20PM*	11:20AM	8:20PM*
LEAVE BRIDGEWATER	10:45AM	1:45PM	7:30PM	10:45AM	8:30PM*	11:30AM	8:30PM*
LEAVE MIDDLEBORO	11:00AM	2:00PM	7:45PM	11:00AM	8:45PM*	11:45AM	8:45PM*
LEAVE WAREHAM	11:25AM	2:25PM	8:10PM	11:25AM	9:10PM*	12:10PM	9:10PM*
LEAVE BUZZARDS BAY	11:35AM	2:45PM	8:20PM	11:35AM	9:20PM*	12:20PM	9:20PM*
LEAVE SANDWICH	11:50AM	3:00PM	8:40PM	11:50AM	9:40PM*	12:35PM	9:40PM*
LEAVE WEST BARNSTABLE	12:05AM	3:15PM	8:55PM	12:05AM	9:55PM*	12:50PM	9:55PM*
ARRIVE HYANNIS	12:30PM	3:40PM	9:15PM	12:30PM	10:15PM*	1:15PM	10:15PM*

FROM CAPE COD

LEAVE HYANNIS	7:30AM	10:30AM	4:30PM	7:30AM	5:30PM*	8:30AM	5:30PM*
LEAVE WEST BARNSTABLE	7:50AM	10:50AM	4:50PM	7:50AM	5:50PM*	8:50AM	5:50PM*
LEAVE SANDWICH	8:05AM	11:05AM	5:05PM	8:05AM	6:05PM*	9:05AM	6:05PM
LEAVE BUZZARDS BAY	8:25AM	11:25AM	5:25PM	8:25AM	6:25PM*	9:25AM	6:25PM*
LEAVE WAREHAM	8:35AM	11:45AM	5:35PM	8:35AM	6:35PM*	9:35AM	6:35PM*
LEAVE MIDDLEBORO	9:05AM	12:05PM	6:05PM	9:05AM	7:05PM*	10:00AM	7:05PM*
LEAVE BRIDGEWATER	9:15AM	—	6:15PM	9:15AM	7:15PM*	—	7:15PM*
LEAVE BROCKTON	9:30AM	—	6:30PM	9:30AM	7:30PM*	—	7:30PM*
LEAVE HOLBROOK	—	—	6:40PM	—	7:40PM*	—	7:40PM*
ARRIVE BRAINTREE Ⓣ	9:50AM	12:55PM	6:50PM	9:50AM	7:50PM*	10:50AM	7:50PM*
ARRIVE BOSTON**							

*After September 14th, these departure times operate one hour earlier.
**Frequent connections via Red Line MBTA from Braintree.

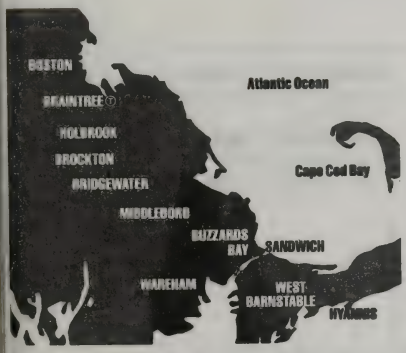

ONE WAY FARES	Adult	Child
From Braintree Ⓣ (or Zone 1) to:		
Cape Cod (Zone 3)	$7.00	$3.50
Wareham (Zone 2)	$6.00	$3.00
Any point in Zone 1	$3.00	$1.50

ONE-DAY ROUNDTRIP FARES	Adult	Child
From Braintree Ⓣ (or Zone 1) to:		
Cape Cod (Zone 3)	$14.00	$7.00
Wareham (Zone 2)	$11.00	$5.50
Any point in Zone 1	$ 5.00	$2.50
Special half day excursion to Sandwich (after 12 Noon)	$12.00	$6.00

PARLOR CAR FARES	One Way	Round Trip
From Braintree Ⓣ (or Zone 1) to:		
Cape Cod (Zone 3)	$4.00	$6.00
Wareham (Zone 2)	$3.00	$5.00
Any point in Zone 1	$3.00	$5.00

ZONE 1	ZONE 2	ZONE 3
Braintree MBTA	Wareham	Buzzards Bay
Holbrook		Sandwich
Brockton		W. Barnstable
Bridgewater		Hyannis
Middleboro		

Special Cape Cod to Boston one day roundtrip $12.00
Bicycles One Way $4.00 Round Trip $8.00

JUST FOR THE FUN OF IT!

CAPE COD WHISTLESTOPS

1½–2½ HOUR ROUND TRIP DAILY TRAIN RIDES

From Hyannis, Sandwich Village and Buzzards Bay June 27–October 13, 1986

	Leaves Hyannis	Leaves Sandwich	Arrives Buzzards Bay	Leaves Buzzards Bay	Leaves Sandwich	Arrives Hyannis
MONDAY THRU FRIDAY	8:30AM	9:10AM	—	—	9:25AM	10:05AM
	10:30AM	11:05AM	11:25AM	11:35AM	11:50AM	12:30PM
	1:30PM	2:05PM	2:25PM	2:45PM	3:00PM	3:40PM
	4:30PM	5:05PM	5:25PM	5:45PM	6:00PM	6:40PM
SATURDAY**	5:30PM	6:05PM	6:25PM	11:35AM	11:50AM	12:30PM
SUNDAY**	—	—	—	12:20PM	12:35PM	1:15PM
	1:45PM	2:20PM	—	—	2:35PM	3:15PM
	5:30PM	6:05PM	6:25PM	—	—	—

*Call to confirm departure times after September 15, 1986.
**Additional afternoon departures from September 20 through October 12. Call for information

ROUND TRIP FARES Return on next train.
Adult: $9.00 Child: $5.00 11 & under
Children 3 & under, not occupying a seat—no charge.

EXTEND YOUR STAY Return later in the day.
Adult: $10.50 Child: $6.00

CAPE COD HYANNIS RAILROAD

SENIOR CITIZEN DISCOUNT 62+ with valid ID $1.00 off all Whistlestops after 12 Noon.

SPECIAL FAMILY FARES Valid on all departures after 12 Noon
2 Adults/2 Children: $19.95

ON-CAPE TRAIN DEPOTS

HYANNIS: Downtown, East End at corner of Main and Center Sts.
W. BARNSTABLE: On Route 149, near Route 6A.
SANDWICH: Jarves Street, at traffic lights off Route 6A.
BUZZARDS BAY: Main Street at the Cape Cod Canal.

OFF-CAPE TRAIN DEPOTS

BOSTON: Take the Red Line MBTA to Braintree Ⓣ, or drive via Route 128 or Southeast Expressway to Route 3 Exit 17 (Braintree–Union St.).
BRAINTREE: Exit 17 off Route 3. (Near the intersection of Routes 3 and 128.) To Union Street MBTA station. Plenty of parking.
RANDOLPH/HOLBROOK: Route 139 on Randolph/Holbrook town line.
BROCKTON: Downtown, behind Police Station on Commercial St.
BRIDGEWATER: On Route 18, near Campus Plaza.
MIDDLEBORO: Route 495 to Exit 4 (Route 105), to Route 28 North, to Elm Street, behind National Guard.
WAREHAM: Main Street

Carey's Incorporated Bus Lines
305 Temple St., Whitman
Telephone 447-5555/471-4098

Carey's Bus Schedule A.M.

WHITMAN - 6:05am	
Whitman Center	6:05
Abington CAnter	6:15
North Abington	6:20
Factory Paint	6:25
Gaslight Village	6:30
Colombian Square	6:35
Stetson Shoe	6:40
South Station	7:00
Government Center	7:15

WHITMAN - 6:30am	
Angelo's, Whitman	6:30
Park & Ride, Whitman	6:35
Rt. 123 & 18	6:40
Rt. 139 & 18	6:45
Factory Paint	6:55
Gaslight Village	7:00
Columbian Square	7:05
Stetson Shoe	7:10
South Station	7:30
Government Center	7:40

WHITMAN - 7:25am	
Whitman Center	7:25
Abington Center	7:35
North Abington	7:40
Factory Paint	7:45
Gaslight Village	7:50
Columbian Square	7:55
Stetson Shoe	8:00
South Station	8:25
Government Center	8:35
Park Square	8:40

WEYMOUTH - 6:25am	
Factory Paint	6:25
Gaslight Village	6:30
Stetson Shoe	6:40
Government Center	7:05

WEYMOUTH - 7:00am	
Columbian Square	7:00
Stetson Shoe	7:05
Weymouth Landing	7:10
Church St. & Elm St.	7:20
Government Center	7:50

WEYMOUTH - 7:45am	
Columbian Square	7:45
Stetson Shoe	7:50
Weymouth Landing	7:55
Church ST. & Elm St.	8:05
Government Center	8:40

ROCKLAND - 7:00am	
Getty Station, Rock.	7:00
Rockland Center	7:10
Columbian Sqeure	7:25
South Braintree	7:30
South Shore Plaza	7:45
South Station	8:15
Government Center	8:30

HINGHAM - 7:10am	
Hingham Station	7:10
Jackson Square	7:20
Weymouth Landing	7:30
Church St. & Elm St.	7:40
Government Center	8:10

Carey's Bus Schedule P.M.

4:30pm	
Park Square	4:30
South Station	4:45
Stetson Shoe	5:15
Columbian Square	5:25
Gaslight Village	5:30
Factory Paint	5:35
North Abington	5:40
Abington Center	5:45
Whitman Center	5:55

5:00pm	
South Station	5:00
Government Center	5:15
Stetson Shoe	5:40
Columbian Square	5:50
Rockland Center	6:00

5:15pm	
South Station	5:15
South Shore Plaza	5:40
South Braintree	5:45
Columbian Square	5:55
Gaslight Village	6:00
Factory Paint	6:05
North Abington	6:10
Abington Center	6:15
Whitman Center	6:20

4:30pm	
Government Center	4:30
Stetson Shoe	5:10
Columbian Square	5:15
Gaslight Village	5:20
Factory Paint	5:25

4:40pm	
Government Center	4:40
Stetson Shoe	5:20
Columbian Square	5:25
Gaslight Village	5:30
Factory Paint	5:35
Rt. 139 & 18	5:40
Rt. 123 & 18	5:45
Park & Ride, Whitman	5:50
Angelo's, Whitman	5:55

5:10pm	
Government Center	5:10
Weymouth Landing	5:40
Jackson Square	5:45
Hingham Station	6:10

5:15pm	
Government Center	5:15
South Shore Plaza	5:50
South Braintree	5:55
Columbian Square	6:05
Gaslight Village	6:10
Factory Paint	6:15
North Abington	6:20
Abington Center	6:25
Whitman Center	6:35

Interstate Coach Co.
Telephone 344-2231
or 583-2225
Schedule Effective 5-1-86

MONDAY - FRIDAY

Leave Easton (Forge)	Leave Stoughton Int. Coach Terminal
10:10 A.M. ✓	10:20 A.M. ✓
3:50 P.M.	4:00 P.M.

Leave Park Square Boston	Leave S. Station Boston
	8:00 A.M.
12:15 P.M. ✓	12:30 P.M. ✓
6:20 P.M.	6:30 P.M.

SATURDAY

Leave Easton (Crossroads)	Leave Easton (Forge)	Leave Stoughton Int. Coach Terminal
9:50 A.M. ✓	9:57 A.M. ✓	10:10 A.M. ✓

Leave Park Square (Boston)	Leave So. Station (Boston)
10:45 A.M. ✓	11:00 A.M. ✓
5:10 P.M. ✓	5:30 P.M. ✓

SUNDAY

Leave Park Square (Boston)	Leave So. Station (Boston)
8:15 P.M. ✓	8:30 P.M. ✓

✓ - Indicates wheelchair service available on this route.

FARES

	Cash	10 Ride	40 Ride
Stoughton-Boston	$2.50	$23.00	$75.00
Easton-Boston	$2.75	$25.00	$84.00

HOLIDAY POLICY

No Service on the following:
New Years, Memorial Day, July 4th, Labor Day, Columbus Day, Veterans' Day, Thanksgiving Day, Christmas Day.

Saturday Schedules will be operated on Washington's Birthday and Patriots Day & Martin Luther King Day.

Smoking Is Not Permitted
Aboard Any Bus Serving This Schedule

MBTA Commuter Rail
Attleboro - Stoughton - Boston/
Boston - Stoughton - Attleboro
Back Bay Shuttle
Telephone 722-5215
Schedule effective 10/27/86

MONDAY THROUGH FRIDAY

INBOUND

READ DOWN

Train No.		8106	8910	8112	8914	8114	8118	8920	8124	8926	8130	8332	8134	8138	8150	8950	8358
Dep: Attleboro	O	5 55		6 50		7 13	7 35		7 58		8 35		9 35	10 35	1 35		
Mansfield		6 04		6 58		7 21	7 43		8 06		8 42		9 42	10 42	1 42		
Sharon	O	6 13		7 07		7 30			8 15		8 50		9 50	10 50	1 50		
Stoughton	O		6 45		7 15			7 47		8 20						1 58	
Canton Center			6 52		7 22			7 56		8 27						2 05	
Canton Junction	O	6 19	6 55		7 25		7 54		8 20		8 55	9 25	9 55	10 55	1 55		3 55
Route 128		6 24	7 00		7 30			8 04	8 25	8 34	9 00	9 30	10 00	11 00	2 00		4 00
Fairmount		6 31			7 36		8 04			8 40	f9 06	f9 36	f10 06	f11 06	f2 06		4 06
Arr: South Station	(T) O	6 45	7 18	7 34	7 50	7 58	8 18	8 24	8 45	8 52	9 20	9 50	10 20	11 20	2 20	2 29	4 19
Shuttle Dep: South Station		*7 00*	*7 25*	*7 45*	*8 06*	*8 06*	*8 25*	*8 25*	*8 55*	*9 00*	*9 25*	*9 55*	*10 25*	*11 25*	*2 25*	*2 40*	*4 15*
Shuttle Arr: Back Bay		*7 05*	*7 30*	*7 50*	*8 11*	*8 11*	*8 30*	*8 30*	*9 00*	*9 05*	*9 30*	*10 00*	*10 30*	*11 30*	*2 30*	*2 45*	*4 40*

READ DOWN

Train No.		8158	8366	8170	8974	7376	8178	8978	8980	8182	8982	7184	8186	8388	7190	8994	8998	8198
Dep: Attleboro	O	3 45		4 50			5 39			6 40			7 45					12 [illegible]
Mansfield		3 52		4 57			5 46			6 47			7 52					f10 02
Sharon	O	4 00		5 05			5 54			6 55			8 00					f10 09
Stoughton	O				5 26			6 08	6 43		7 15					9 43	11 33	
Canton Center																		
Canton Junction	O	f4 05	4 49					6 17		7 00			8 05	8 18		9 52	f11 41	f 1 14
Route 128		f4 10		5 13	5 37			6 22		7 05			8 10			9 57	f11 46	f1 18
Fairmount						f5 46		f6 28				f7 42			f8 58		f11 52	
Arr: South Station	(T) O	4 28	5 10	5 31	5 55	6 01	6 22	6 42	7 12	7 23	7 45	7 55	8 28	8 39	9 11	10 15	12 06	1 36
Shuttle Dep: South Station		*4 35*	*5 24*	*5 45*	*6 15*	*6 15*	*7 05*	*7 05*	*8 35*	*8 35*	*8 35*	*8 35*	*8 35*	*9 20*	*9 20*	*10 25*		
Shuttle Arr: Back Bay		*4 40*	*5 29*	*5 50*	*6 20*	*6 20*	*7 10*	*7 10*	*8 40*	*8 40*	*8 40*	*8 40*	*8 40*	*9 25*	*9 25*	*10 30*		

OUTBOUND

READ DOWN

Train No.		8901	8903	8107	7307	8909	8109	7313	8913	8115	8121	8327	8133	7137	8143	8947	8151
Shuttle Dep: Back Bay								*7 03*	*7 03*	*7 35*	*8 15*	*8 42*	*9 14*	*10 35*	*11 55*	*1 05*	*1 55*
Shuttle Arr: South Station								*7 10*	*7 10*	*7 40*	*8 20*	*8 47*	*9 20*	*10 40*	*12 00*	*1 10*	*2 00*
Dep: South Station	(T) O	5 20	5 45	6 45	6 49	7 04	7 08	7 30	7 40	7 45	8 20	8 55	9 40	10 47	12 15	1 15	2 15
Fairmount					f7 02			f7 42			f8 32		f9 53	f10 59	f12 27	f1 27	f2 27
Route 128							7 26		7 57		8 38		9 59		12 33	1 33	2 33
Canton Junction	O								8 02		8 43	9 15	10 04		12 38	1 38	2 38
Canton Center																1 41	
Stoughton	O	5 52	6 17			7 34			8 11							1 48	
Sharon	O						f7 36				8 48		10 09		12 43		2 43
Mansfield										8 16	8 56		10 17		12 51		2 51
Arr: Attleboro	O			7 23			7 48			8 25	9 05		10 25		1 00		3 00

READ DOWN

Train No.		8355	8157	8359	8161	8963	8167	8969	8173	8973	8979	8181	8385	8187	8991	8193	8995	8197
Shuttle Dep: Back Bay		*3 00*	*3 40*	*4 00*	*4 30*	*4 30*	*4 50*	*5 10*	*5 30*	*5 30*	*6 00*	*6 25*	*7 15*	*7 15*	*8 45*	*9 30*	*10 35*	*11 30*
Shuttle Arr: South Station		*3 05*	*3 45*	*4 05*	*4 35*	*4 35*	*4 55*	*5 15*	*5 35*	*5 35*	*6 05*	*6 30*	*7 20*	*7 20*	*8 50*	*9 35*	*10 40*	*11 35*
Dep: South Station	(T) O	3 15	3 55	4 12	4 41	4 45	5 11	5 20	5 41	5 58	6 30	6 45	7 35	8 15	9 00	9 45	10 50	11 59
Fairmount		f3 27		4 25	4 54			5 33		6 11	6 43	f6 57	f7 47	f8 27	f9 12	f9 57	f11 02	12 [illegible]
Route 128		3 33	4 12	4 31		5 02		5 39		6 17	6 49	7 03	7 53	8 33	9 18	10 03	11 08	12 [illegible]
Canton Junction	O	3 38		4 36	5 03			5 45	6 01	6 22	6 54	7 08	7 58	8 38	9 23	10 08	11 13	12 22
Canton Center						5 09		5 48		6 25	6 57				9 26		11 16	
Stoughton	O					5 16		5 58		6 33	7 05				9 33		11 23	
Sharon	O		4 21		5 09		5 35		6 07			7 13		8 43		10 13		12 27
Mansfield			4 30		5 18		5 44		6 16			7 21		8 51		10 21		12 35
Arr: Attleboro	O		4 40		5 29		5 55		6 25			7 30		9 00		10 30		12 44

Italicized print denotes connecting shuttle service between South Station and Back Bay. Direct train service to Back Bay will resume in 1987.

SYMBOLS

f (Flag stop) Stops on signal to discharge or receive passengers.
O Ticket outlet is located at or near station
T Rapid Transit connection

Light Face: A.M. **Bold Face: P.M.**
Shaded portion denotes peak hour service.

MBTA Commuter Rail
Attleboro - Stoughton - Boston/
Boston - Stoughton - Attleboro
Back Bay Shuttle
References/Fares

SATURDAY

INBOUND

READ DOWN											
Train No		18116	18922	18128	18142	18150	18978	18184	18986	18192
Dep Attleboro		[illegible]		8 15	11 15	1 20		6 55		8 55
Mansfield		[illegible]		8 22	11 22	1 27		7 02		9 02
Sharon		40		8 30	11 30	1 35		7 10		9 10
Stoughton	CI		[illegible]				5 45		7 50	
Canton Center			8 02							
Canton Junction		[illegible]	8 05	8 35	11 35	1 40	5 51	7 15	7 51	9 15
Route 128		40	8 10	8 40	11 40	1 45	5 58	7 20	8 02	9 20
Fairmount		1 36	8 16	8 46	11 46	1 51	6 04		8 08	9 26
Arr South Station	T CI	8 00	8 30	9 00	12 00	2 05	6 18	7 38	8 22	9 40
Shuttle Dep South Station		8 05	8 35	9 05	12 05	2 05	6 10	7 40		
Shuttle Arr Back Bay		8 20	8 55	9 25	12 20	2 20	6 25	7 55		

OUTBOUND

READ DOWN											
Train No		18909	18111	17125	18135	18143	18157	18965	18175	18981	18187
Shuttle Dep Back Bay				8 15	9 45	11 50	3 50	4 50	5 50	6 50	7 50
Shuttle Arr South Station	T CI			8 30	9 50	11 55	3 55	4 55	5 55	6 55	7 55
Dep South Station		[illegible]	[illegible]	8 45	10 00	12 00	4 00	5 00	6 00	7 00	8 00
Fairmount		1 20		8 55	10 12	12 12	4 12	5 12	6 12	7 12	8 12
Route 128		26	[illegible]		10 18	12 18	4 18	5 18	6 18	7 18	8 18
Canton Junction		31	[illegible]		10 23	12 23	4 23	5 23	6 23	7 23	8 23
Canton Center								5 26		7 26	
Stoughton	CI	40						5 33		7 33	
Sharon					10 28	12 28	4 28		6 28		8 28
Mansfield					10 36	12 36	4 36		6 36		8 36
Arr Attleboro			[illegible]		10 45	12 45	4 45		6 45		8 45

No Service on Sundays & Holidays

REFERENCES

HOLIDAYS: New Year's Day, Presidents' Day, Memorial Day, Independence Day, Labor Day, Columbus Day, Veterans' Day, Thanksgiving Day, Christmas Day. Regular service will operate on Martin Luther King Day, Patriots' Day and Bunker Hill Day.

FARES *TO/FROM BOSTON*

Terminal zones are: North Station, South Station, Back Bay Station, Porter Square Station, Malden Center Station. For fare purposes, travel between North Station, Malden Center or Porter Square, and South Station and Back Bay Station is considered Zone 1.

Zone	One Way	Children (5-11) Student with pass Sr. Citizen Special Needs	12 Ride	Monthly Pass	Family Fare*
1	$1.25	$ .60	$13.75	$ 40.00	$ 5.00
2	1.50	.75	16.50	48.00	6.00
3	1.75	.85	19.25	56.00	7.00
4	2.00	1.00	22.00	65.00	8.00
5	2.25	1.10	24.75	74.00	9.00
6	2.50	1.25	27.50	79.00	10.00
7	2.75	1.35	30.25	84.00	11.00
8	3.00	1.50	33.00	89.00	12.00
9	3.50	1.75	35.75	94.00	13.00
10	4.00	2.00	38.50	99.00	14.00
11	4.50	2.25	41.25	104.00	15.00

INTERZONE FARES – Between any two stations (except to or via Boston, Back Bay, Porter Sq. or Malden Center).

Number of Zones Travelled	One Way (Available on train)	Children (5-11) Student with pass Sr. Citizen Special Needs	Monthly Inter Zone Pass	Family Fare*
1	$ .75	$ .35	$24.00	$ 3.00
2	1.00	.50	30.00	4.00
3	1.25	.60	36.00	5.00
4	1.50	.75	42.00	6.00
5	1.75	.85	48.00	7.00
6	2.00	1.00	54.00	8.00
7	2.25	1.10	60.00	9.00
8	2.50	1.25	66.00	10.00
9	2.75	1.35	72.00	11.00
10	3.00	1.50	78.00	12.00
11	3.25	1.60	84.00	13.00

*Not valid during peak hours.

PLEASE NOTE:

The MBTA is not responsible for errors in published schedules or for any inconvenience caused by delayed trains, failure to make connecting trains or shortages of equipment due to unusual passenger travel. Schedules subject to change without notice.

Purchase of a ticket cannot guarantee a seat for every passenger.

We are not responsible for items left on trains but will try to recover your property. Lost and Found telephone numbers are listed on the reverse.

- Smoking is not permitted on coaches.
- Radios may be played with earphones or headsets only.
- Animals, except for special needs assistance animals, are not allowed on trains.
- Bicycles, unless properly boxed, may not be brought on trains.

TICKET OUTLETS

TOWN	TICKET OUTLET	HOURS*
Boston	Government Center (cash sales only)	Last 4 & 1st 2 working days of each month 8 am-6 pm
Boston	Washington Street Concourse (cash sales only)	Last 4 & 1st 2 working days of each month 8 am-6 pm
Boston	North Station (Mastercard & VISA accepted — monthly passes only)	M-F 6:15 am-10:45 pm Sat., Sun., & Hol. 7:30 am-10:45 pm
Boston	South Station (Mastercard & VISA accepted - monthly passes only)	M-F 5:30 am-10 pm
Attleboro	Attleboro Depot	M-F 5:45 am-8:35 pm
Cambridge	Harvard Sq. (cash sales only)	Last 4 & 1st 2 working days of each month 8 am-6 pm
Canton	Canton Jct. Station	M-F 6:00 am-10:00 pm
Sharon	Millie's Place Sharon Station	M-F 5:30 am-11 am
Stoughton	Burt's Lunch 14 Wyman Street	M-F 5 am-5 pm Sat. 6 am-5 pm Sun. 7 am-2 pm

*Hours of ticket outlets are subject to change.

STATION LOCATIONS

ATTLEBORO	South Main St. off of Wall St.
BACK BAY STATION	Dartmouth St., South of Stuart St., Boston.
CANTON CENTER	Washington St. near Norfolk Trust Co.
CANTON JUNCTION	Sherman & Belmont St.
FAIRMOUNT	Fairmount Ave
MANSFIELD	Crocker St. off Rt. 106 (Chauncy St.)
ROUTE 128	Rt. 128, Exit 62, University Ave.
SHARON	Norwood St. downhill from Sharon Ctr
SOUTH STATION	Atlantic Ave., Boston.
STOUGHTON	Wyman St. at RR Crossing.

Massachusetts Bay Transportation Authority
Michael S. Dukakis, Governor
Frederick P. Salvucci, Chairman
James F. O'Leary, General Manager

MBTA Bus Lines
Quincy Center Station
Brockton Line (Route #230)
Telephone 722-5215

230

WINTER 1987
(8M) EFF 12/27/86-03/27/87

QUINCY CTR. — BROCKTON LINE
VIA HOLBROOK & BRAINTREE STATION

WEEKDAY		SATURDAY		SUNDAY	
Leave Quincy Center	Leave Brockton Line	Leave Quincy Center	Leave Brockton Line	Leave Quincy Center	Leave Brockton Line
5:06AM	5:40AM	6:05AM	6:50AM	8:05AM	8:40AM
5:20	6:00	7:05	7:50	9:05	9:40
5:40	6:20	8:05	8:50	10:05	10:40
6:05	6:40	9:05	9:50	11:05	11:40
6:15	7:00	10:05	10:50		
6:35	7:15	11:05	11:50		
7:00	7:30				
7:20	7:45				
7:40	8:00				
b 7:50	8:20				
8:00	8:45				
8:30	9:15				
9:00	a 9:45				
10:00	a10:45				
11:00	a11:45				
12:00N	a12:45PM	12:05PM	12:50PM	12:05PM	12:40PM
1:00PM	a 1:45	1:05	1:50	1:05	1:40
a 2:00	2:50	2:05	2:50	2:05	2:40
a 3:00	3:50	3:05	3:50	3:05	3:40
3:30	4:20	4:05	4:50	4:05	4:40
4:00	4:50	5:05	5:50	5:05	5:40
4:30	5:20	6:05	6:50	6:05	6:40
4:50	5:40	7:05	7:40	7:05	7:40
5:10	c 6:00	8:05	8:40	8:05	8:40
5:30	6:20	9:05	9:40	9:05	9:40
5:50	6:35	10:05	10:40	10:05	10:40
6:10	6:55	11:05	11:40		
6:30	7:15				
7:05	7:40				
8:05	8:40				
9:05	9:40				
10:05	10:40				
11:05	11:40				

HOLIDAYS:
Jan. 1—See SUNDAY
Jan 19—See SATURDAY
Feb 16—See SATURDAY

FARE ZONES
EXACT CHANGE REQUIRED

VALID PASSES
Plan F
or Plan A, E (+ CASH)

a - Service Linwood Housing area
b - To Braintree Station
c - Brockton Line to Braintree Sta

Schedules subject to change
FOR ASSISTANCE CALL THE T
FOR LIFT BUS SERVICE CALL 1-800-LIFT BUS

230-MAP
722-3200
TTY 722-5146

230

QUINCY CTR. STA. BROCKTON LINE —
VIA HOLBROOK, BROOKVILLE SQ. & BRAINTREE STATION

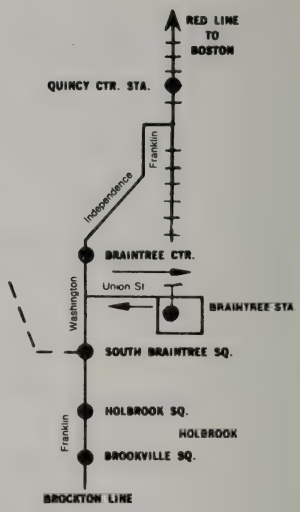

MBTA Bus Lines
Avon Square-Ashmont Station
(Route #240)
Telephone 722-5215

240

WINTER 1987
(11M) EFF. 12/27/86-03/27/87

AVON — ASHMONT
VIA RANDOLPH

WEEKDAY		SATURDAY		SUNDAY	
Leave South Main St.	Leave Ashmont Sta.	Leave South Main St.	Leave Ashmont Sta.	Leave South Main St.	Leave Ashmont Sta.
6:05AM	7:00AM	7:15AM	8:30AM	8:01AM	
6:25	7:30	8:15	7:30	9:01	
7:05	8:30	9:15	8:30	10:01	
7:25	9:30	10:15	9:30	11:01	
7:45	10:30	11:15	10:30		
8:15	11:30		11:30		
9:15					
10:15					
11:15					
12:15PM	12:30PM	12:15PM	12:30PM	12:01PM	2:35PM
1:15	1:30	1:15	1:30	1:01	3:35
2:15	2:30	2:15	2:30		4:35
3:15	3:30	3:15	3:30		5:35
4:15	4:20	4:15	4:30		6:35
5:00	5:00	5:15	5:30		7:35
5:45	d 5:20	6:15	6:30		8:35
6:00	5:40	7:15	7:30		9:35
7:00	6:00	8:00	8:30		10:35
8:00	6:30	9:00	9:30		11:35
9:00	7:30	10:00	10:30		12:45AM
10:00	8:30	11:00	11:30		
11:00	9:30	12:00M			
12:00M	10:30				
	11:30				

HOLIDAYS:
Jan. 1—See SUNDAY
Jan. 19—See SATURDAY
Feb. 16—See SATURDAY

FARE ZONES
EXACT CHANGE REQUIRED

VALID PASSES
Plan E, F
or Plan A, C, D (+ CASH)

d — Express to Adams & Eliot Sts

See 238 card for late PM & Sunday service Avon to Quincy Sta.

Schedules subject to change
240-MAP

FOR ASSISTANCE CALL THE **722-3200**
FOR LIFT BUS SERVICE CALL 1-800-LIFT BUS
TTY 722-5146

240

AVON LINE — ASHMONT
VIA RANDOLPH

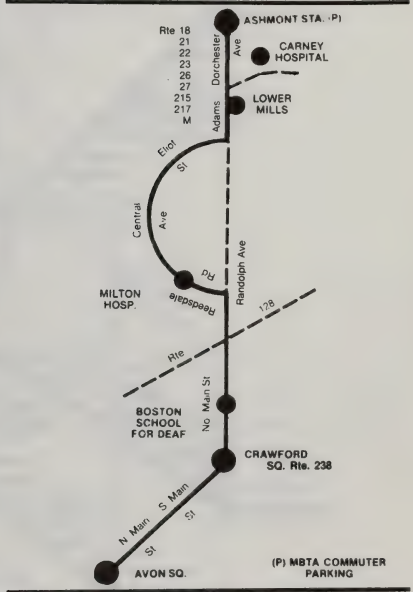

THIS DIAGRAM SHOWS THE APPROXIMATE TRAVEL TIME IN MINUTES BETWEEN STOPS, SUBJECT TO TRAFFIC CONDITIONS.

THE TOTAL TRIP TIME IN ONE DIRECTION IS: 27-31 MINUTES



MBTA Commuter Rail
Lines System Map

GOING YOUR WAY—
COMMUTER RAIL

TO READING
HAVERHILL
OAK GROVE
MALDEN CENTER
WELLINGTON
SULLIVAN SQUARE
TO LOWELL
WINCHESTER
ALEWIFE
DAVIS
TO SOUTH ACTON
LITTLETON
FITCHBURG
GARDNER
PORTER
LECHMERE
Green Line
HARVARD
SCIENCE PARK
COMMUNITY COLLEGE
NORTH STATION
CENTRAL
CAMBRIDGE CENTER/M.I.T.
HAYMARKET
BOWDOIN
CHARLES/MGH
GOVERNMENT CTR
PARK ST
STATE
WASHINGTON
AQUARIUM
MAVERICK
AIRPORT
WOOD ISLAND
ORIENT HEIGHTS
SUFFOLK DOWNS
BEACHMONT
TO BEVERLY
IPSWICH
ROCKPORT
REVERE BEACH
WONDERLAND
Blue Line
RAPID
TRANSIT
LINES
NORTH
BOYLSTON
ESSEX
SOUTH STATION
ARLINGTON
BROADWAY
ANDREW
COPLEY
BACK BAY
TO FRAMINGHAM
AUDITORIUM
PRUDENTIAL
KENMORE
SYMPHONY
DOVER
Red Line
BOSTON
COLLEGE
B
NORTHEASTERN
NORTHAMPTON
J.F.K /
U MASS
CLEVELAND
CIRCLE
C
BRIGHAM
CIRCLE
DUDLEY
SAVIN HILL
HEATH
EGLESTON
FIELDS
CORNER
NORTH QUINCY
RIVERSIDE
D
RESERVOIR
GREEN
SHAWMUT
WOLLASTON
ASHMONT
QUINCY CENTER
ARBORWAY
E
FOREST
HILLS
QUINCY ADAMS
MATTAPAN
BRAINTREE
TO STOUGHTON
FRANKLIN
ATTLEBORO
RAPID TRANSIT LINES
COMMUTER RAIL LINES
Southwest
Corridor ---
(Under construction)

Plymouth and Brockton Bus Lines
All Schedules Effective 12/1/86

Plymouth & Brockton STREET RAILWAY CO.

Boston to from

BROCKTON—STOUGHTON—CANTON—CHATHAM—HYANNIS—MARSHFIELD—MILFORD—MILTON—PLYMOUTH—SCITUATE

also SERVING LOGAN AIRPORT

WINTER SCHEDULE — EFFECTIVE DECEMBER 1, 1986

Boston	**773-9400**
Plymouth	**746-0378**
Hyannis	**775-5524**
Brockton	**588-2228**
Marshfield	**834-7810**
Milford	**287-1920**

PLYMOUTH & BROCKTON STREET RAILWAY CO.
Tel. Brockton 588-2228, Plymouth 746-0378
General Offices and Main Terminal
PLYMOUTH, MASS. 02360
8 Industrial Park Rd.
Tel. 746-0378, 773-9400

Plymouth & Brockton Terminals and Ticket Agencies

BOSTON-
Greyhound Terminal, 10 St. James Avenue
Tel. 423-5810
So. Station Terminal-open until 6:20PM

HANOVER-
Assinippi General Store
Tel. 878-1131
Pancake King
Tel. 826-4200
C. S. Eatons
Tel. 826-6355

HYANNIS-
P & B Terminal, Elm St.
Tel. 775-5524

KINGSTON-
Tura's Pharmacy, Summer St.
Tel. 585-2595

COHASSETT-
Cohassett News Store
Tel. 383-9607

SCITUATE HARBOR-
Hennessey News, Front St.
Tel. 545-1000

PARK AND RIDE LOTS

Rockland - Park and Ride Lot Monday - Friday
Sagamore - Park and Ride Lot Monday - Friday 5-8AM

		One-Way	Round-Trip	Weekly Pass (5 round trips)
Fares -	Brockton to Boston	$3.00	$6.00	$22.35
	Pembroke to Boston	$3.00	$6.00	$26.00
	Kingston to Boston	$5.00	$10.00	$29.00
	Plymouth Center to Boston	$5.00	$10.00	$29.00
	Sagamore Circle to Boston	$7.00	$14.00	$38.00

Schedule and fares may change without notice

Plymouth and Brockton Bus Lines
Telephone 588-2228 or 746-0378
Hyannis - Plymouth - Boston - Logan Airport
Effective 12/1/86

HYANNIS BARNSTABLE—SAGAMORE—NO. PLYMOUTH—ROCKLAND BOSTON—LOGAN AIRPORT

WEEKDAY SERVICE MONDAY—FRIDAY

READ DOWN

SCHEDULE NUMBER		202	204	206	208	210	212	214	216	218	220	222	224	226	228	230	234	236	238	240	242	244	246	248	250
Folder No 2451 12-1-86																									
FREQUENCY		X67H	X67H	X67H	X67H	X67H	X67H	X67H	X67H	X67H	X67H	X67H	X67H	X67H	X67H	X67H	X67H	X67H	X67H	X67H	X67H	X67H	X67H	X67H	X67H
HYANNIS, MA *(P & B Terminal)*	Lv	5 00		5 20	5 30	5 40	5 50	6 10	6 30	6 40	7 00	7 30	7 50	8 30	9 30	10 30	11 30	12 30	1 30	2 30	3 30	4 30	6 30	7 30	9 00
Barnstable *(Commuter Parking Lot)*		5 10		5 30	5 40	5 50	6 00	6 20	6 40	6 50	7 10	7 40	8 00	8 40	9 40	10 40	11 40	12 40	1 40	2 40	3 40	4 40	6 40	7 40	9 10
Sagamore Circle *(Commuter P. Lot)*		5 25	5 20	5 45	5 55	6 05	6 15	6 35	6 55	7 05	7 25	7 55	8 15	8 55	9 55	10 55	11 55	12 55	1 55	2 55	3 55	4 55	6 55	7 55	9 25
North Plymouth *(P & B Term. Ind. Pk)*					6 15				7 15						10 15	11 15	12 15	1 15	2 15	3 15	4 15	5 15	7 15	8 15	LCL
Kingston, MA *(Tara's Pharmacy)*																									9 52
Kingsbury Plaza																									9 53
Rockland, MA *(Park & Ride, Rte. 228)*				1	6 40	1	1	1	7 40		1					11 40	12 40		2 40	3 40					10 15
BOSTON, MA																									
Peter Pan Term., 555 Atlantic Ave	Ar																						8 15	9 15	10 40
So. Station Transp. Ctr	Ar	6 30	6 30	6 50	7 15	7 15	7 25	7 50	8 15	8 20	8 40	9 10	9 30	10 10	11 20	12 25	1 25	2 20	3 25	4 25	5 20	6 20			
Greyhound Term., Park Sq	Ar	6 40	6 40	7 00	7 20	7 25	7 35	8 00	8 25	8 30	8 50	9 20	9 40	10 20	11 10	12 15	1 15	2 10	3 15	4 15	5 10	6 10	8 05	9 05	10 50
Boston Logan Airport, MA	Ar				7 40				8 45			9 45	10 05	10 45	11 50	1 00	2 00	2 50	4 00	5 00	5 50	6 50	8 35	9 35	11 15

1 If ten or more seats are available bus will stop at Rockland Park & Ride

LCL — Local service via Rte 53 and Plymouth Center.

2451A-1112dm

Shaded areas denotes Logan Airport Service. Buses stop at all airline terminals.

HYANNIS BARNSTABLE—SAGAMORE—NO. PLYMOUTH—ROCKLAND BOSTON

WEEKEND SERVICE SATURDAY & SUNDAY

READ DOWN

SCHEDULE NUMBER		208	216	222	226	228	230	234	236	238	240	242	244	246	248	250
Folder No. 2451 12-1-86																
FREQUENCY		67	67	67	67	67	67	67	67	67	67	67	67	67	67	67
HYANNIS, MA *(P & B Terminal)*	Lv	5 30	6 30	7 30	8 30	9 30	10 30	11 30	12 30	1 30	2 30	3 30	4 30	6 30	7 30	9 00
Barnstable *(Commuter Parking Lot)*		5 40	6 40	7 40	8 40	9 40	10 40	11 40	12 40	1 40	2 40	3 40	4 40	6 40	7 40	9 10
Sagamore Circle *(Commuter P. Lot)*		5 55	6 55	7 55	8 55	9 55	10 55	11 55	12 55	1 55	2 55	3 55	4 55	6 55	7 55	9 25
North Plymouth *(P & B Term. Ind. Pk.)*		6 15	7 15	8 15	9 15	10 15	11 15	12 15	1 15	2 15	3 15	4 15	5 15	7 15	8 15	LCL
Rockland, MA *(Park & Ride, Rte. 228)*		6 35	7 35	↓	↓	↓	11 35	12 35	↓	2 35	↓	↓	↓	7 35	↓	10 15
BOSTON, MA																
Greyhound Term., Park Sq	Ar	7 10	8 10	9 05	10 05	11 05	12 10	1 10	2 05	3 10	4 05	5 05	6 10	8 10	9 05	10 40
Peter Pan Term., 555 Atlantic Ave	Ar	7 20	8 20	9 15	10 15	11 15	12 20	1 20	2 15	3 20	4 15	5 15	6 20	8 20	9 15	10 50
Boston Logan Airport, MA	Ar	7 45	8 45	9 35	10 35	11 35	12 45	1 45	2 35	3 45	4 35	5 45	6 45	8 45	9 45	11 15

LCL — Via Rte 53 & Plymouth Center

Plymouth and Brockton Bus Lines
Telephone 588-2228 or 746-0378
Logan Airport - Boston - Plymouth - Hyannis
Effective 12/1/86

LOGAN AIRPORT—BOSTON ROCKLAND—NO. PLYMOUTH—SAGAMORE—BARNSTABLE HYANNIS

WEEKDAY SERVICE MONDAY—FRIDAY

READ DOWN

Folder No. 2451 12-1-86

SCHEDULE NUMBER		203	205	207	209	211	213	215	217	219	221	223	225	227	229	231	233	235	237	239	241	245	247	249	251
FREQUENCY		X67H	X67H	X67H	X67H	X67H	X67H	X67H	X67H	X67H	X67H	X67H	X67H	X67H	X67H	X67H	X67H	X67H	X67H	X67H	X67H	X67H	X67H	X67H	X67H
BOSTON, MA																									
Boston Logan Airport	Lv	7 45	8 45		10 45	11 45	12 45	1 45	2 45					3 45	4 45			5 45			6 45	7 45	8 45	9 45	11 20
Greyhound Term., Park Sq.	Lv	8 15	9 15	10 15	11 15	12 15	1 15	2 15	3 15			4 05	4 35	↓	Express	5 05	5 25	Express		6 10	7 15	8 15	9 15	10 15	11 40
So. Station Transp. Ctr.	Lv	8 25	9 25	10 25	11 25	12 25	1 25	2 25	3 25	3 50	4 15		4 45	5 00	②	5 15	5 35	②	6 10	6 20	↓	↓	↓	↓	↓
Peter Pan Term., 555 Atlantic Ave.	Lv	↓	↓				↓								↓			↓			7 25	8 25	9 25	10 25	11 50
Rockland, MA *(Park & Ride Rte. 228)*		8 55	9 55				1 55								5 30			6 30						10 45	12 15
Kingston *(Kingsbury Plaza)*																								LCL	LCL
Tura's Pharmacy																								11 06	12 38
North Plymouth *(P & B Term. Ind. Pk.)*		9 20	10 20	[illegible]	12 15	1 15	2 20	3 15	4 15						6 00			7 00	7 00	7 10	8 15	9 15	10 15	11 20	12 44
Sagamore Circle *(Commuter P. Lot)*		9 40	10 40	[illegible]	12 35	1 35	2 40	3 35	4 35	5 05	5 30	5 20	6 00	6 15	6 20	6 30	6 45	7 20	7 20	7 30	8 35	9 35	10 35	11 40	1 05
Barnstable *(Commuter Parking Lot)*		9 55	10 55	[illegible]	12 50	1 50	2 55	3 50	4 50	5 20	5 45	5 35	6 15	6 30	6 35	6 45	7 00	7 35	7 35	7 45	8 50	9 50	10 50	11 55	1 20
HYANNIS, MA *(P & B Terminal)*	Ar	10 05	11 05	12 00	1 00	2 00	3 05	4 00	5 00	5 30	5 55	5 45	6 25	6 40	6 45	6 55	7 10	7 45	7 45	7 55	9 00	10 00	11 00	12 05	1 30

2 May stop at South Station for connecting passengers

BOSTON ROCKLAND—NO. PLYMOUTH—SAGAMORE—BARNSTABLE HYANNIS

WEEKEND SERVICE SATURDAY & SUNDAY

READ DOWN

Folder No. 2451 12-1-86

SCHEDULE NUMBER		203	205	207	209	211	213	215	217	225	229	235	241	247	249	251
FREQUENCY		67	67	67	67	67	67	67	67	67	67	67	67	67	67	67
BOSTON, MA																
Boston Logan Airport	Lv	7 45	8 45	9 45	10 45	11 45	12 45	1 45	2 45	3 45	4 45	5 45	6 45	8 45	9 45	11 20
Greyhound Term., Park Sq.	Lv	8 15	9 15	10 15	11 15	12 15	1 15	2 15	3 15	4 15	5 15	6 15	7 15	9 15	10 15	11 40
Peter Pan Term., 555 Atlantic Ave.	Lv	8 25	9 25	10 25	11 25	12 25	1 25	2 25	3 25	4 25	5 25	6 25	7 25	9 25	10 25	11 50
Rockland, MA *(Park & Ride Rte. 228)*		8 50	9 50	↓	↓	↓	1 50	↓	3 50	↓	5 50	↓	7 50	↓	10 50	LCL
North Plymouth *(P & B Term. Ind. Pk.)*		9 20	10 20	11 10	12 10	1 10	2 20	3 10	4 20	5 10	6 20	7 10	8 20	10 10	11 20	12 44
Sagamore Circle *(Commuter P. Lot)*		9 40	10 40	11 30	12 30	1 30	2 40	3 30	4 40	5 30	6 40	7 30	8 40	10 30	11 40	1 05
Barnstable *(Commuter Parking Lot)*		9 55	10 55	11 50	12 50	1 50	2 55	3 50	4 55	5 50	6 55	7 50	8 55	10 50	11 55	1 20
HYANNIS, MA *(P & B Terminal)*	Ar	10 05	11 05	11 59	1 00	2 00	3 05	4 00	5 05	6 00	7 05	8 00	9 05	11 00	12 05	1 30

Plymouth and Brockton Bus Lines
Telephone 588-2228 or 746-0378
Boston-Kingston-Plymouth
Effective 12/1/86

BOSTON ROCKLAND—NORWELL—HANOVER—PEMBROKE—DUXBURY—KINGSTON PLYMOUTH

MONDAY - FRIDAY

READ DOWN

SCHEDULE NUMBER		[illegible]	[illegible]	105	[illegible]	[illegible]	[illegible]	[illegible]	[illegible]	[illegible]	[illegible]	[illegible]	[illegible]	[illegible]	[illegible]	[illegible]	[illegible]	[illegible]	[illegible]	[illegible]	[illegible]	[illegible]	[illegible]	[illegible]	[illegible]	[illegible]	405	143	145	249	251
Folder No. 2455 [illegible] 86 FREQUENCY		X67H	X67H	X67H	X67H	X67H	X67H	X67H	X67H	X67H	X67H	X67H	X67H	X67H	X67H	X67H	X67H	X67H	X67H	X67H	X67H	X67H	X67H	X67H	X67H	X67H	X67H	X67H	X67H	X67H	X67H
BOSTON, MA																															
Boston Logan Airport	Lv																													**9 45**	**11 20**
Greyhound Term., Park Sq		8 00	[illegible]	1 05	2 45	3 45	3 45			4 30		4 40				5 10	5 05	5 00		5 20	5 25	5 30	6 10	6 00	7 05	8 05	10 15	11 40
So. Sta. Transp. Ctr	Lv	8 10	[illegible]	1 15	2 55	3 55	3 55	4 10	4 20	4 40	4 40		5 00	4 55		5 20	5 15	5 10	5 15	5 30	5 35	5 40	6 20	6 10				
Peter Pan Term., 555 Atlantic Ave	Lv																								7 15	8 15	10 25	11 50
Rockland, MA *Park & Ride Rte. 228*		8 35	[illegible]	1 40	3 25		4 25	4 40			5 10	5 10					5 35	5 40		6 00		6 10		6 40	7 45	8 45	10 45	12 15
Norwell, MA *Wash. Park Pharmacy*		8 40	[illegible]	1 45	3 30		4 30	4 45			5 15	5 15					5 40	5 45		6 05		6 15		6 45	7 50	8 50	10 51	12 20
HANOVER, MA																															
Assinippi General Store		8 44	[illegible]	1 49	3 34		4 34	4 49			5 19	5 19					5 44	5 49		6 09		6 19		6 49	7 54	8 54	10 53	12 22
Hanover Mall, Rte. 53		8 45	[illegible]	1 50	3 35		4 35	4 50			5 20	5 20		5 35			5 45	5 50		6 10		6 20	6 50	6 50	7 55	8 55	10 54	12 23
Etons P.L. Rte. 53		8 50	[illegible]	1 55	3 40		4 40	4 55			5 25	5 25		5 40			5 50	5 55		6 15		6 25	6 55	6 55	8 00	9 00	10 57	12 28
Pembroke, MA *Rte. 53 & Rte. 139*		8 57	[illegible]	1 56	3 41		4 41	4 56			5 26	5 26		5 41			5 51	5 56		6 16		6 26	6 56	6 56	8 01	9 01	10 58	12 29
Duxbury, MA *Osborne Store, Rte. 53*		9 00	[illegible]	2 05	3 50		4 50	5 05			5 35	5 35		5 50			6 00	To		To		6 35	7 05	Marsh	8 10	9 10	11 02	12 32
Tarklin Apts., Rte. 53		9 05	[illegible]	2 10	3 55		4 55	5 10			5 40	5 40		5 55			6 05	Pemb.		Pemb.		6 40	7 10	Via	8 15	9 15	11 03	12 35
Kingston, MA																															
Kingsbury Plaza		9 07	[illegible]	2 12	3 57	4 35	4 57	5 12	5 00	5 20	5 42	5 42	5 40	5 57	6 00	6 07	Center	5 55	Center	6 15	6 42	7 12	Rt. 139	8 17	9 17	11 04	12 37
Tura's Pharmacy		9 09	[illegible]	2 14	3 59	4 37		5 14	5 02	5 22	5 44	5 44	5 42	5 59	6 02	6 09	Via	5 57	Via	6 17	6 44	7 14		8 19	9 19	11 06	12 38
Howard Johnson (Rest)		9 13	[illegible]	2 18	4 03	4 39		5 16	5 04	5 24	5 46	5 46	5 44	6 01	6 04	6 11	Rt 53	5 59	Rt 53	6 19	6 46	7 16		8 21	9 21	11 09	12 40
Plymouth, MA																															
No. Plymouth Post Office		9 17	[illegible]	2 22		4 43								6 05	6 15	6 15	& 14		& 14		6 50	7 20			8 25	9 25	11 22	12 46
Plymouth Center (CVS Pharmacy)	Ar	9 22	[illegible]	2 27		4 48								6 10	6 20	6 20					6 55	7 25			8 30	9 30	11 25	12 48
Jabez Corner	Ar	9 24	[illegible]	2 29		4 50								6 12	↑	6 22					6 57	7 27			8 32	9 32	11 26	12 50
Plymouth Terminal Industrial Park Rd	Ar	9 25	[illegible]	2 40		5 00		5 20	5 10	5 30	5 50	5 50	5 50	6 20	6 08	6 30		6 05		6 25	7 05	7 35			8 40	9 40	11 20	12 44

For additional service from Logan Airport - Please refer to Boston/Hyannis schedule - Table 2458

Passengers may board any bus at Logan Airport for all connecting service not shown on schedule and transfer at either Greyhound Terminal or South Station Terminal.

2455B [illegible]

BOSTON ROCKLAND-NORWELL-HANOVER-DUXBURY-KINGSTON PLYMOUTH

WEEKEND SERVICE — SATURDAY & SUNDAY

READ DOWN

SCHEDULE NUMBER		147	149	151	153	155	251
Folder No. 2455 12-1-86 FREQUENCY		67	67	67	Sat only 6	67	67
BOSTON, MA							
Boston Logan Airport	Lv						**11 20**
Greyhound Term., Park Square		10 00	12 01	2 00	4 00	6 00	11 40
Peter Pan Term., 555 Atlantic Ave.	Lv	10 10	12 10	2 10	4 10	6 10	11 50
Rockland, MA *(Park & Ride, Rte. 228)*		10 38	12 38	2 38	4 38	6 38	12 15
Norwell, MA *(Washington Pk. Pharm.)*		10 44	12 44	2 44	4 44	6 44	12 20
Hanover, MA							
Assinippi General Store		10 47	12 47	2 47	4 47	6 47	12 22
Hanover Mall, Rte. 53		10 48	12 48	2 48	4 48	6 48	12 23
Etons P/L, Rte. 53		10 53	12 53	2 53	4 53	6 53	12 28
Pembroke, MA *(Rte. 53 & 139)*		10 55	12 55	2 55	4 55	6 55	12 29
Duxbury, MA *(Osborne Store, Rte. 53)*		11 01	1 01	3 01	5 01	7 01	12 32
Tarklin Apts., Rte. 53		11 06	1 06	3 06	5 06	7 06	12 35
Kingston, MA							
Kingsbury Plaza		11 08	1 08	3 08	5 08	7 08	12 37
Tura's Pharmacy		11 10	1 10	3 10	5 10	7 10	12 38
Howard Johnson (Rest)		11 14	1 14	3 14	5 14	7 14	12 40
PLYMOUTH, MA							
No. Plymouth Post Office		11 18	1 18	3 18	5 18	7 18	12 46
Plymouth Center (CVS Pharmacy)	Ar	11 23	1 23	3 23	5 23	7 23	12 48
Jabez Corner	Ar	11 25	1 25	3 25	5 25	7 25	12 50
P & B Term., Industrial Pk.	Ar	11 35	1 35	3 35	5 35	7 35	12 44

For additional service from Logan Airport - Please refer to Boston/Hyannis schedule - Table 2451

Passengers may board any bus at Logan Airport for all connecting service not shown on schedule and transfer at either Greyhound Terminal or South Station Terminal.

Plymouth and Brockton Bus Lines
Telephone 588-2228 or 746-0378
Plymouth-Kingston-Boston
Effective 12/1/86

PLYMOUTH KINGSTON—DUXBURY—HANOVER—NORWELL—ROCKLAND BOSTON

MONDAY — FRIDAY

READ DOWN

SCHEDULE NUMBER	100	102	104	106	108	112	114	116	180	118	120	182	122	124	125	126	130	132	134	136	138	140	142	144	250
Folder No 2455 12-1-86 FREQUENCY	X67H	X67H	X67H	X67H	X67H	X67H	X67H	X67H	X67H	X67H	X67H	X67H	X67H	X67H	X67H	X67H	X67H	X67H	X67H	X67H	X67H	X67H	X67H	X67H	X67H
PLYMOUTH, MA																									
P & B Term Industrial Pk Lv		5 05		5 40	6 00	6 15		6 20		6 30				6 50	7 15	7 20	7 30	7 30	8 15	9 00	11 00	1 00	3 00	6 15	9 46
Jabez Corner Lv		5 15		5 50	↓	↓		6 30		↓				7 00	↓	7 30	↓	↓	↓	9 10	11 10	1 10	3 10	6 25	9 40
Plymouth Center (Old P O)		5 17		5 52	↓	↓		6 32		↓				7 02	↓	7 32	↓	↓	↓	9 12	11 12	1 12	3 12	6 27	9 42
No Plymouth Post Office		5 22		5 57	↓	↓		6 37		↓				7 07	↓	7 37	↓	↓	↓	9 17	11 17	1 17	3 17	6 32	9 44
Kingston, MA																									
Howard Johnsons		5 28		6 03	6 06	6 21	6 15	6 43		6 36	6 42		7 07	7 13	↓	7 43	7 36	7 36	8 22	9 23	11 23	1 23	3 23	6 38	9 50
Tura's Pharmacy		5 32		6 07	6 10	6 25	6 20	6 47		6 40	6 46		7 11	7 17	↓	7 47	7 40	7 40	8 26	9 27	11 27	1 27	3 27	6 42	9 52
Kingsbury Plaza		5 34		6 09	6 12	6 27	6 23	6 49		6 42	6 48		7 13	7 19	↓	7 49	7 42	7 42	8 28	9 29	11 29	1 29	3 29	6 44	9 53
Duxbury, MA *Tarklin Apts., Rte. 53*		5 36		6 11	↓	↓	6 25	↓		↓	6 50		7 15	↓	↓	↓	↓	7 45	8 31	9 31	11 31	1 31	3 31	6 46	9 55
Osborne Store, Rte. 53		5 41		6 16	↓	↓	6 31	↓		↓	6 55		7 20	↓	↓	↓	↓	7 50	8 36	9 36	11 36	1 36	3 36	6 51	9 58
Pembroke, MA *Rte. 53 & Rte. 139*		5 50		6 25	↓	↓	6 41	↓	6 49	↓	7 04	7 08	7 24	↓	↓	↓	↓	7 54	8 40	9 40	11 40	1 40	3 40	6 55	10 01
Hanover, MA																									
Etons P/L, Route 53	5 50	5 51	6 20	6 26	↓	↓	6 43	↓	6 50	↓	7 05	7 09	7 25	↓	↓	↓	↓	7 55	8 41	9 41	11 41	1 41	3 41	6 56	10 02
Hanover Mall, Rte 53	5 55	5 56	6 25	6 31	↓	↓	6 48	↓	6 55	↓	7 10	7 14	7 30	↓	↓	↓	↓	8 00	8 46	9 46	11 46	1 46	3 46	7 01	10 07
Assinippi General Store	5 56	↓	6 26	6 32	↓	↓	6 49	↓	6 56	↓	↓	7 15	7 31	↓	↓	↓	↓	8 01	8 47	9 47	11 47	1 47	3 47	7 02	10 08
Norwell, MA *Wash. Park Pharmacy*	6 00	↓	6 30	6 36	↓	↓	6 53	↓	7 00	↓	↓	7 19	7 35	↓	↓	↓	↓	8 05	8 51	9 51	11 51	1 51	3 51	7 06	10 10
Rockland, MA *Park & Ride, Rte. 228*	6 05	①	6 35	6 41	①	①	7 00	①	7 05	①	①	7 25	7 40	①	①	①	①	8 10	8 56	9 56	11 56	1 56	3 56	7 11	10 15
BOSTON, MA																									
Peter Pan Term , 555 Atlantic Ave Ar	↓	↓	↓	↓	↓	↓	↓	↓	↓	↓	↓	↓	↓	↓	↓	↓	↓	↓	↓	↓	↓	↓	↓	7 40	10 40
So Sta Transp Ctr Ar	6 35	6 25	7 05	7 10	7 00	7 15	7 30	7 40	7 35	7 30	7 45	7 55	8 10	8 05	8 15	[illegible]	[illegible]	[illegible]	[illegible]	10 25	12 25	2 25	4 25	↓	↓
Greyhound Terminal Park Square Ar	6 45	6 35	7 15	7 20	7 10	7 25	7 40	7 50	7 45	7 40	[illegible]	[illegible]	[illegible]	[illegible]	[illegible]	[illegible]	[illegible]	[illegible]	[illegible]	10 35	12 35	2 35	4 35	7 50	10 50
Boston Logan Airport, MA Ar																				11 25					11 15

① — If 5 or more seats are available bus will stop at Rockland Park & Ride

For additional service to Logan Airport Please refer to Hyannis Boston schedule Table 2451

Passengers may board any bus at Logan Airport for all connecting service not shown on schedule and transfer at either Greyhound Terminal or South Station Terminal

2455E 12dm

PLYMOUTH KINGSTON-DUXBURY-HANOVER-NORWELL-ROCKLAND BOSTON

WEEKEND SERVICE SATURDAY & SUNDAY

READ DOWN

SCHEDULE NUMBER	146	148	150	152	154	250
Folder No. 2455 12-1-86 FREQUENCY	67	67	67	Sat only 6	67	67
PLYMOUTH, MA						
P & B Term , Industrial Pk. Lv	8 00	10 00	12 01	2 00	4 00	Fm Hy
Jabez Corner Lv	8 10	10 10	12 10	2 10	4 10	9 40
Plymouth Center (Old P.O.)	8 12	10 12	12 12	2 12	4 12	9 42
North Plymouth Post Office	8 17	10 17	12 17	2 17	4 17	9 44
Kingston, MA						
Howard Johnsons (Rest)	8 21	10 21	12 21	2 21	4 21	9 50
Tura's Pharmacy	8 27	10 27	12 27	2 27	4 27	9 52
Kingbury Plaza	8 29	10 29	12 29	2 29	4 29	9 53
Duxbury, MA *(Tarklin Apts., Rte. 53)*	8 31	10 31	12 31	2 31	4 31	9 55
Osborne Store, Rte 53	8 36	10 36	12 36	2 36	4 36	9 58
Pembroke, MA *(Rte. 53 & Rte. 139)*	8 44	10 44	12 44	2 44	4 44	10 01
Hanover, MA						
Etons P/L, Rte. 53	8 46	10 46	12 46	2 46	4 46	10 02
Hanover Mall, Rte. 53	8 52	10 52	12 52	2 52	4 52	10 07
Assinippi General Store	8 53	10 53	12 53	2 53	4 53	10 08
Norwell, MA *(Washington Pk. Pharm.)*	8 56	10 56	12 56	2 56	4 56	10 10
Rockland, MA *(Park & Ride, Rte. 228)*	9 02	11 02	1 02	3 02	5 02	10 15
BOSTON, MA						
Peter Pan Term , 555 Atlantic Ave. Ar	9 35	11 35	1 35	3 35	5 35	10 40
Greyhound Term , Park Square Ar	9 45	11 45	1 45	3 45	5 45	10 50
Boston Logan Airport, MA Ar						11 15

Plymouth and Brockton Bus Lines
Telephone 588-2228 or 746-0378
Brockton - Boston - Logan
Pembroke - Boston
Effective 12/1/86

BROCKTON—BOSTON—LOGAN

MONDAY-FRIDAY

READ DOWN								READ UP	
506	504	502	500		SCHEDULE NUMBER		501	503	505	507
				Folder No	2458	10-11-86				
X67H	X67H	X67H	X67H		FREQUENCY		X67H	X67H	X67H	X67H
					BROCKTON, MA					
7 30	7 00	6 30	5 00	Lv	BAT Terminal, Crescent St	Ar.	4 30	5 45	6 00	6 20
7 45	7 15	6 45	5 15		Westgate Mall (Pk. Lot Cinema 1 & 2)		4 15	5 30	5 45	6 05
					BOSTON, MA					
8 30	8 00	7 30	7 00	Ar	So. Station Transp. Ctr	Lv	3 30	4 45	5 00	5 20
8 40	8 10	7 40	7 10	Ar	Greyhound Term., Park Square	Lv.	3 20	.....	4 50	5 10
			7 30	Ar	**Boston Logan Airport, MA**	Lv.			.....	

PEMBROKE CENTER—BOSTON

MONDAY-FRIDAY

READ DOWN					READ UP	
182	180		SCHEDULE NUMBER		181	183
		Folder No.	2459	10-11-86		
X67H	X67H		FREQUENCY		X67H	X67H
			PEMBROKE, MA			
6 40	6 20	Lv	New England Villages, Rte. 27	Ar	6 25	6 45
6 50	6 30		Bryantville Center		6 15	6 35
7 00	6 40		Pembroke Center (Town Hall)		6 05	6 25
			HANOVER, MA			
7 10	6 50		Etons Parking Lot, Rte. 53		5 55	6 15
7 25	7 05		**ROCKLAND, MA** *(Pk & Ride, Rte. 228)*		5 40	6 00
			BOSTON, MA			
8 00	7 40	Ar	So. Sta. Transp. Ctr.	Lv	5 10	5 30
8 10	7 50	Ar	Greyhound Term., Park Sq.	Lv	5 00	5 20

PLYMOUTH ROCK TROLLEY CO.
Telephone 747-3419
Effective May, 1985*

The Plymouth Rock Trolley Co. operates a shuttle service in Downtown Plymouth Center beginning on Memorial day and terminating on Thanksgiving. Service also available to Cordage Park and Plymouth Plantation on demand.
Shuttle Service; every 10-15 minutes, 9:00AM-9:00PM, Sunday-Saturday.

Fare 25¢

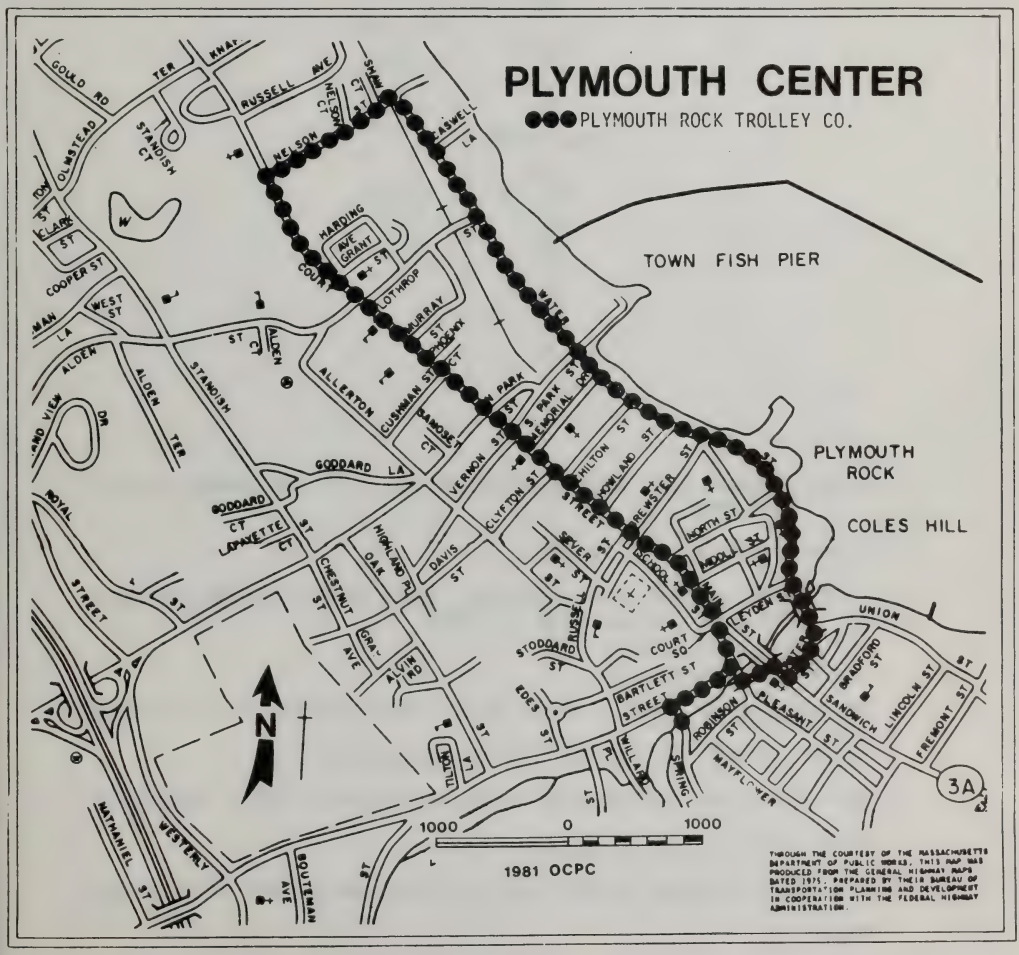

*Updated schedule available Spring, 1986 6-32

Hudson Bus Lines
Telephone 395-8080 or 696-9200
Cobbs Corner - Canton - Mattapan
Schedule effective as of 3/87

Mon. - Fri	Saturday
CANTON To MATTAPAN	**CANTON To MATTAPAN**
6:30 a.m. 7:30 8:30 9:30 12:30 p.m. 1:30 2:30 3:30 4:30 5:30	7:30 a.m. *Hourly to* 5:30 p.m.
MATTAPAN To CANTON	**MATTAPAN To CANTON**
7:00 a.m. 8:00 9:00 10:00 1:00 p.m. 2:00 3:00 4:00 5:00 6:00	8:00 a.m. *Hourly to* 6:00 p.m
	Subject to Change Without Notice

Fares

$1.00--COMPLETE TRIP STARTING FROM ZONE ONE (1) TO ZONE THREE (3) OR VISE VERSA.

$ .50--WITHIN ANY ONE (1) ZONE.

$ .25--ADDED AS EACH ZONE IS CROSSED. TOTAL OF $.75 FOR TWO (2) ZONES AND $1.00 FOR ALL THREE (3) ZONES.

THE ZONES ARE AS FOLLOWS: FROM COBBS CORNER STARTING POINT TO WASHINGTON ST. AND RANDOLPH ST. INTERSECTION IS ZONE ONE (1).

* FROM RANDOLPH ST. INTERSECTION ON WASHINGTON ST. TO HOWARD JOHNSONS ON ROUTE 138 S. IS ZONE TWO (2).

* FROM HOWARD JOHNSONS ON ROUTE 138 S. TO MATTAPAN AND END OF RUN IS ZONE THREE (3).

PRICE WORKS IN REVERSE ON RETURN TRIP.

VII. SPECIAL NEEDS, TAXI AND AIRPORT LIMOUSINE TRANSPORTATION SERVICES

PARA-TRANSIT SERVICE IN THE OCPC REGION

A. Public Non Profit Para-Transit Service

1. DIAL-A-BAT - The Paratransit Service of the Brockton Area Transit Authority BAT 584-5530, Brockton

The Brockton Area Transit Authority (BAT) has implemented an innovative paratransit service that both complements regular BAT fixed route transit service and consolidates transportation for most area human service agencies. The paratransit service, known as DIAL-A-BAT, provides door-to-door transportation to the elderly and handicapped. DIAL-A-BAT also provides coordinated transportation for most area human service agencies, resulting in better service at lower cost.

Beginning operation in February 1977, DIAL-A-BAT now carries over 23,000 people each month.

DIAL-A-BAT is headquartered at BAT's Campello Garage at 1442 Main Street.

Organization and Administration - BAT is responsible for making policy, setting rates and fares, and establishing agreements with participating human service agencies for DIAL-A-BAT service. BAT owns all facilities and equipment used in the operation. The service is operated under contract by Self-Help, Inc., the non-profit community action agency overseeing a number of human service programs in the Brockton area. Self-Help employs DIAL-A-BAT drivers, management, and office staff. Baystate Bus Corporation, operator of BAT's fixed route service, maintains all DIAL-A-BAT equipment and provides drivers for two of the vehicles.

Service Area and Hours of Operation - The DIAL-A-BAT service area includes the city of Brockton and selected medical destinations in surrounding towns. Service is available from 7:00 a.m. to 6:00 p.m. Monday-Friday. As of January 1st, 1986, Sunday service is available in Avon and Brockton, from 10:00 a.m. to 4:00 p.m. In addition, service to Bridgewater was established in January, 1986 and in East Bridgewater in July of 1986.

DIAL-A-BAT provides evening and weekend service for special occasions (e.g., meetings, parties and other special events) upon request.

Eligibility - Eligible riders must be residents of the DIAL-A-BAT service area who are over 60, or who are certified as handicapped. In the future, BAT may establish one or more subsets of the eligible population (e.g., those requiring lift service) to which special service policies--such as reduced fare and/or waiver of the advance reservation requirement--may apply.

DIAL-A-BAT also transports human service agency clients (who need not be otherwise eligible) when the trips are authorized in advance by a participating agency.

Types of Service - DIAL-A-BAT offers three types of shared ride service designed to maximize utilization of vehicles, reducing costs. All service is door-to-door and as necessary, the driver assists riders between the vehicle and the door of the origin of destination.

a) Dial-a-Ride (DAR) - Individualized service is available to eligible riders and for authorized trips by clients of participating agencies. Some DAR trips occur on a regular basis--these trips need only be reserved once, although the DAR office must be notified of occasional cancellations (preferably a day in advance). Most DAR trips are occasional trips reserved the day before.

   Eligible riders request service by calling DIAL-A-BAT. Clients of participating agencies arrange their trips through their agencies. All requests for service, whether by agency clients or eligible riders, must be made at least one day in advance. If a return trip is not scheduled in advance, patrons call the DIAL-A-BAT office to arrange for their return, which is usually provided within twenty minutes of the request.

b) Subscription (SUB) - Service is available to agency groups or groups of eligible riders primarily for transportation to and from regularly scheduled programs, such as pre-school or elderly meal programs. Most groups travel on a regular basis, e.g. one or more days every week.

   Subscription trips taken by the agency groups are arranged by the agencies through the DIAL-A-BAT office. Individual clients are not directly involved except in the case of trip cancellations. A group of six or more eligible riders traveling together may arrange for subscription service on their own.

c) Out-of-Town (OOT) - A limited amount of transportation is available to eligible riders (referred by participating agencies) and authorized agency clients for trips to medical destinations outside the DIAL-A-BAT service area--primarily hospitals in Boston.

   Transportation to these and other points outside the DIAL-A-BAT service area is provided at cost to participating agencies if vehicles are available.

Fares for Eligible Riders - Fares are $1.00 per one-way dial-a-ride trip and $ .50 per one-way subscription trip when travelling within Avon, Bridgewater, Brockton or East Bridgewater. Travelling from one town to another costs $2.00 each way. The round trip fare to Boston is $10.00 per round trip and $5.00 one-way from each town.

Agency Rates and Billing - Rates for agency transportation are listed on the attached schedule. BAT expects agencies with state or federal funding for client transportation to pay the full cost of that transportation. Requests for variations from the standard rates will be considered individually by BAT.

Agency clients pay nothing when they ride. Agencies are billed monthly for both DIAL-A-BAT subscription and dial-a-ride service. Subscription service is billed on the basis of hours of service and dial-a-ride is billed on a per trip basis. BAT provides a standard invoice listing the number of trips or hours of service, and the rate. Provision of Additional billing detail can be arranged with the DIAL-A-BAT office.

Vehicles - DIAL-A-BAT currently operates 35 converted vans specially designed for transporting the elderly and handicapped. All are equipped with two-way radios and 24 are equipped with wheelchair lifts.

In some cases, dial-a-ride service is provided through private taxi companies. The same fares, rates, billing, and payment procedures apply.

Drivers - All DIAL-A-BAT drivers are trained in defensive driving, basic Red Cross first aid, cardio-pulmonary resuscitation, and sensitivity to the problems of elderly and handicapped persons.

Insurance - DIAL-A-BAT carries substantial liability insurance.

How to Obtain DIAL-A-BAT Service for your Agency - Call DIAL-A-BAT's Manager of Mobility (MOM) to discuss agency service needs. MOM will make a preliminary determination if DIAL-A-BAT can provide the service desired and inform you of the appropriate rate(s).

Before service can begin, a Letter of Agreement must be signed by BAT and the agency. Possible variations from the standard agreement or rate can be discussed with BAT. BAT will send a Letter of Agreement for your signature.

A summary of DIAL-A-BAT services is included at the end of this section on page 7-8.

B. Private Non Profit Para-Transit Service

1. South Shore Community Action Council (CAC) 746-6874, Plymouth.

The South Shore Community Action Council, a community service agency, began providing elderly and handicapped transportation in February, 1976 as a one year demonstration program. Following this one year program, the CAC formed its own transportation department in April, 1977, and has been providing service since that time for approximately 24 communities in the Old Colony Region.

CAC service is provided by seven station wagons, and ten wheelchair equipped passenger vans. Clients are provided demand-responsive service through reservations made 24 hours in advance. Hours of operation are 6AM to 7PM Monday through Sunday with exceptions for occasional early morning and evening trips.

Special services include trips from the Evanswood Day Healthcare facility in Kingston and the Baypath facility in Duxbury. Some recreation trips are provided from nursing homes in Plymouth, Duxbury and Middleboro.

The arrangement of service is by contract with various social service agencies such as the communities of Hanson, Pembroke, and Plympton Agencies on Aging, the Old Colony Elderly Service, and the State Department of Public Health. CAC's service area includes the following towns: Carver, Duxbury, Kingston, Marshfield, Middleboro, Pembroke, Plymouth, Plympton and Wareham.

2. Old Colony Elderly Service (OCES) 584-8890, Brockton.

Old Colony Elderly Service, Inc. (OCES) is a private non-profit corporation which provides service to support "the independent living of Elders." OCES serves people over sixty in Abington, Avon, Bridgewater, Brockton, Carver, Duxbury, East Bridgewater, Easton, Halifax, Hanover, Hanson, Kingston, Lakeville, Marshfield, Middleboro, Pembroke, Plymouth, Plympton, Rockland, Stoughton, Wareham, West Bridgewater, and Whitman.

Transportation is provided to supermarkets, (once a week), nursing homes and other community service agencies as well, in accordance with documented need of each individual client. Old Colony Elderly Services, Inc. currently contracts with six transportation providers for this service. In addition, OCES contracts with a vendor for wheelchair transit to service our handicapped and physically impaired clients. Handicapped vehicles are set up on a flat rate plus mileage basis, drivers are trained in CPR, FIRST AID, and SENSITIVITY. All other modes of transportation are contracted with on a "Line Mileage" basis.

OCES currently utilizes two of its own wheelchair equipped vans. The vans are used for food shopping, mall trips and by nursing home patients for scenic tours. An average of 250 Senior citizens use the service during the winter months with about 250 using it during the summer. The communities of East Bridgewater and Avon use the van on a daily rotating basis.

3. Web of Life, 866-5353, Carver

Web of Life is a private, non-profit organization which serves the needs of families of mentally handicapped individuals. Established in 1975, Web of Life provides transportation and family support services through a grant from the Massachusetts Department of Mental Health (MDMH).

Web of Life contracts with the Southshore Community Action Council (CAC) for some of its transportation requirements. Excursions are made to Bridgewater, Kingston, and Hanover for activities such as adult education, bowling, the theatre, and shopping in malls. Special services include occasional weekend trips to Washington, D.C. and Pennsylvania. Family ski trips are also arranged.

Arrangements for transportation require calling in advance to secure a reservation. Service is available seven days a week.

C. Private For Profit Transit Service

1. Park Transportation Co., Inc. 580-1355, Avon

The Park Wheelchair Transit Co. in Avon provides transit service for the elderly and handicapped. The company was established in 1971 to provide transportation for handicapped children to and from school. Several years later Park Wheelchair Transit negotiated an agreement with Old Colony Elderly Services, to provide transportation service for the elderly. Since then, Park Wheelchair Transit Co. developed a working relationship with other social service agencies in the area to provide transportation service for special needs individuals to hospitals, school , and work programs.

Park Wheelchair Transit Co. service is provided by 200 passenger vans and station wagons, 100 school buses and 20 wheelchair equipped passenger vans. Park Wheelchair Transit Co. contains two elements: demand-responsive service to individuals and subscription service to clients of social service agencies. The demand-responsive service is available 24 hours a day, seven days a week. Reservations must be made at least 24 hours in advance.

The arrangement of service is by contract with social service agencies in the region. Park Wheelchair Transit Co. service area includes all the OCPC's communities and Southeastern Massachusetts communities.

2. Taxi Service

Fifteen taxi companies presently offer for-hire transportation in the Old Colony region. These companies generally operate within the local community service area. The communities of Brockton, Plymouth and Stoughton receive the most extensive taxi coverage in the District. Overall, more than one-half of the providers and 75 percent of the vehicles operate from within these localities. The table on page 7-10 provides a summary of the taxi service operating in the Old Colony region.

D. Limousine and Special Airport Transportation Carriers

This is only a partial listing of limousine service in the OCPC region. The following 5 carriers offer great amounts of service to or from Logan Airport and that is why they are listed. For a full and complete list of Limousine Transport services please see the Yellow Pages of the telephone directory.

1. Classic Limousine of New England 344-3749, Stoughton.

   Classic Limousine is a private limousine company offering service 24 hours a day. The have a fleet of 11 cars and are hired on a contract basis. Depending upon the hour and demand, Classic specializes in trips to Logan Airport. For about $75.00, first class service with Champagne included is available from the Stoughton-Avon-Easton-Bridgewater area.

   Lesser fares may also apply to the airport depending on the type of service desired. Classic Limousine is registered with the Massachusetts Port Authority.

2. Green Harbor Transportation 837-1234, Marshfield.

   Green Harbor Transportation provides complete ground transportation services for all of New England. Virtually every type of vehicle from deluxe limousines to vans and wagons are available to the public. Everything from a courier services to escort services are available from Green Harbor. A copy of all available transportation resources that Green Harbor offers is included for inspection on page 7-9.

   Green Harbor is currently operating regularly scheduled shuttle stops to Logan Airport. Stops are being made at the Sheraton in Plymouth, the Governor Carver Hotel in Plymouth, the Howard Johnson's Restaurant on Route 3 in Kingston, the Pembroke Plaza, the Comfort Inn at Route 3 and 228 at the Rockland-Hingham line, and the Susse Chalet Motor Inn at the Union Street Rotary in Braintree.

3. Regal Limousine Service 344-1868, Stoughton

   Regal Limousine specializes in trips to Logan Airport from Brockton and Stoughton, operating 24 hours a day. They employ 3 limousines and a passenger van which can be rented on a reservation basis only. Limousine service to Logan costs $55.00 and $65.00 from Logan back to the Stoughton-Brockton area. In addition, a passenger van accommodating 8 people (with luggage) to Logan Airport is available for $55.00 from the Brockton/ Stoughton area.

3. H.T. Drummond Inc. Van Service 293-6264, Halifax

Van service is available from Plymouth and ten other communities to Boston on a daily basis. The fleet consists of twenty-seven passenger vans which provide round trip service. Boston stop offs include the MBTA South Station, Government Center, Park Square, Copley Square, State Street and Post Office Square.

Presently, H.T. Drummond is awaiting permission from the Massachusetts Bay Transportation Authority (MBTA) to operate in the Town of Weymouth.

The rates are on a weekly basis. Listed below are monthly rates for each participating town:

Cohasset	$67.00
Duxbury	$71.00
Hanover	$67.00
Hingham	$67.00
Kingston	$71.00
Manomet	$79.00
Marshfield	$67.00
Pembroke	$67.00
Plymouth	$75.00
Rockland	$67.00
Scituate	$67.00

In addition, the Massachusetts Department of Public Utilities has recently given permission for Drummond to operate in the following towns:

Abington	$67.00
Weymouth	$60.00
Whitman	$67.00

Brockton Area Transit BAT
"Dial-a-ride"
Telephone 580-1170



Who can ride dial-a-bat?

Anyone who is 60 or older. (You can get a senior citizen I.D. card at the Senior Citizens Drop-In Center, 234 Main Street, Brockton.)

*Anyone who can't ride the big **bat** buses because of a physical handicap or mental disability. (Call MOM – our Manager of Mobility – to find out how to get a Handicapped Citizen I.D. Card.)*

*Anyone whose trip is authorized by a participating human service agency like the Department of Public Welfare. (Call MOM to see if your agency offers **dial-a-bat** service.)*

***dial-a-bat** costs $1 per trip; 6 or more people traveling together each pay 50¢ per trip; agency clients ride free for authorized trips.*

What about aides and companions?

If you need an aide, that person can ride free. Other companions who are neither elderly nor handicapped may ride for $1.

Where can I go on dial-a-bat?

*You can use **dial-a-bat** to go shopping, to the doctor, to visit friends, or anyplace in Brockton. **dial-a-bat** also provides service to nearby medical facilities including Goddard Hospital, Park Medical Associates, and Bridgewater Medical Center.*

How do I arrange my trip?

Phone MOM at least one day before you wish to travel and reserve your trip.

If you're an agency client, phone your agency. They'll arrange your trip with MOM and they'll pay for it, too.

Don't forget to call the day before!

How do I get home?

*If possible, reserve your return trip in advance. Otherwise, when you are ready to go home, call MOM. In most cases **dial-a-bat** will pick you up in twenty minutes or less.*

What if my plans change?

If you find you have to cancel or re-schedule your trip, you must notify MOM as soon as possible. That way, our vehicles will be free to serve other people.

Don't forget to call MOM whenever your plans change, 584-5530.

What about Boston hospitals?

Limited service is available to some Boston hospitals for medical treatment not available in the Brockton area. The cost is $5.00 each way.

Green Harbor Transportation
Airport and Limousine Service
Marshfield, MA
Telephone 837-1234

Green Harbor

service in the classic tradition

Transportation

Airport & Limousine Service

Deluxe Service — Formal Limousines

Service performed with a quiet grace, when the moment demands the ultimate in style.

- Airport Service
- Business Functions
- Weddings
- Funeral Gathering
- Social Events

(uniformed chauffeurs)

Executive Service — Luxury Sedans

When that important occasion calls for service with classic attention to details and appointments.

- Airport Service
- Business Functions
- Social Events
- Business Trips
- Tours

(uniformed chauffeurs)

Town & Country Service — Luxury Vans & Wagons

Custom-semi/scheduled livery service with hospitality that is courteous, dependable, and friendly at competitive prices.

- Airport Service
- Grand Tours
- Vacations
- Any Special Travel

Car Rentals — Compacts to Luxury Cars

Avoid driving hassles - take a limousine from Logan Airport. Have a Rental Car waiting at your hotel or business location.

- Lowest Rates Available
- Free Door to Door Pick-Up/Delivery
- Clean, Well Maintained Vehicles

Extended Services

- Complete Airport Concierge Services
- Security Personnel
- Secretarial Personnel
- Escort Service
- Tour Guides
- Travel Advisory
- Commercial Delivery/Courier Service
- Medicaid Transportation
- Local Taxis — Green Harbor, Duxbury, Pembroke

Tour Service — Buses, Vans, Sedans

Friendly, personal and informative service for groups of all sizes.

- Historic Sites
- Scenic Tours
- Business Trips
- Outings and Picnics

Commercial Service

- Door to Door Delivery
- Courier Service
- Air Express
- Any Size Shipment
- Anywhere in New England

Local Service

- Duxbury Taxi — 934-0520
- Pembroke Taxi — 837-1234
- Green Harbor Taxi — 837-1234

837-1234

TAXI SERVICE IN THE OCPC REGION

NAME OF COMPANY	TOWN	TEL#	FLEET SIZE	FARE STRUCTURE
Abington-Rockland South Shore Taxi	Abington	878-3200	6	$1.75 first mile and $1.30 each additional.
All Town Taxi Co. mile	Stoughton	344-9150	7	$2.00 first mile and $1.50 each additional.
Bill's Taxi Service	Bridgewater	697-4343	5	In town zoned, out of town- $1.40 per mile. Flat rates available.
Blue Cab	Plymouth	746-2525	7	$1.00/mile fare.
Bob's Taxi Service	Stoughton	344-6666	8	$2.00 first mile and $1.50 each additional. Elderly $.50 discount.
Brockton Cab Co., Inc.	Brockton	587-4000	15	$1.00 first 1/7 mile and $.20 each additional 1/7 mile.
Cabbie of Whitman	Whitman	447-6754	4	$1.60 min., $1.00 each additional.
Central Cab	Plymouth	746-0018	7	$2.00 min., $1.25 each additional mile.
Checker-Nash Yellow Cab	Brockton	583-1234/ 583-7080	17	$1.00 first 1/7 mile and $.20 each additional 1/7 mile.
East End Taxi	Whitman	447-3445	5	$1.75 first mile, $1.30 each additional mile.
Hanson Taxi	Pembroke& Hanson	293-7891	2	$1.00/mile- local.
McCarthy's Taxi	Whitman	447-9001	2	$2.00 min., $5.00 Brockton Hospital. $6.50 BAT terminal.
Plimoth Taxi Service	Plymouth	746-0189	3	$1.25/mile.
Two-Way Taxi	Plymouth	747-3155	1	$1.25/mile- $2.00 min.

VIII. COMMUTER PARKING LOTS AND SOUTHEAST EXPRESSWAY ALTERNATE COMMUTER TRAVEL

Commuter Park and Ride Lots and Alternate Commuter Travel

In November, 1985, the Southeast Expressway reconstruction was completed. The two-year, $63 million project included total rehabilitation of all 15 Expressway bridges, revamping of emergency turnouts, a new lighting system, upgraded signage, and widening of critical areas.

The project has successfully promoted and increased the use of alternative modes of transportation. Massachusetts Department of Public Works (MDPW) statistics indicated an increase in the use of rail, express bus, and boat transportation during the reconstruction period.

Commuters from the OCPC region may still consider using the following alternative routes, which extend from Route 128 to downtown Boston. The are:

Morrissey Boulevard
Dorchester Avenue
Blue Hills Avenue
Route 1

All of these routes are accessible from Route 128 and are in close proximity to Route 24, the major carrier in the OCPC region. The map on page 8-2 shows each of these routes inside the Route 128 belt. MBTA train and commuter rail stops as well as park and ride locations are also depicted. Commuters from the OCPC region considering these routes as alternates are advised to consider them on a trial and error basis.

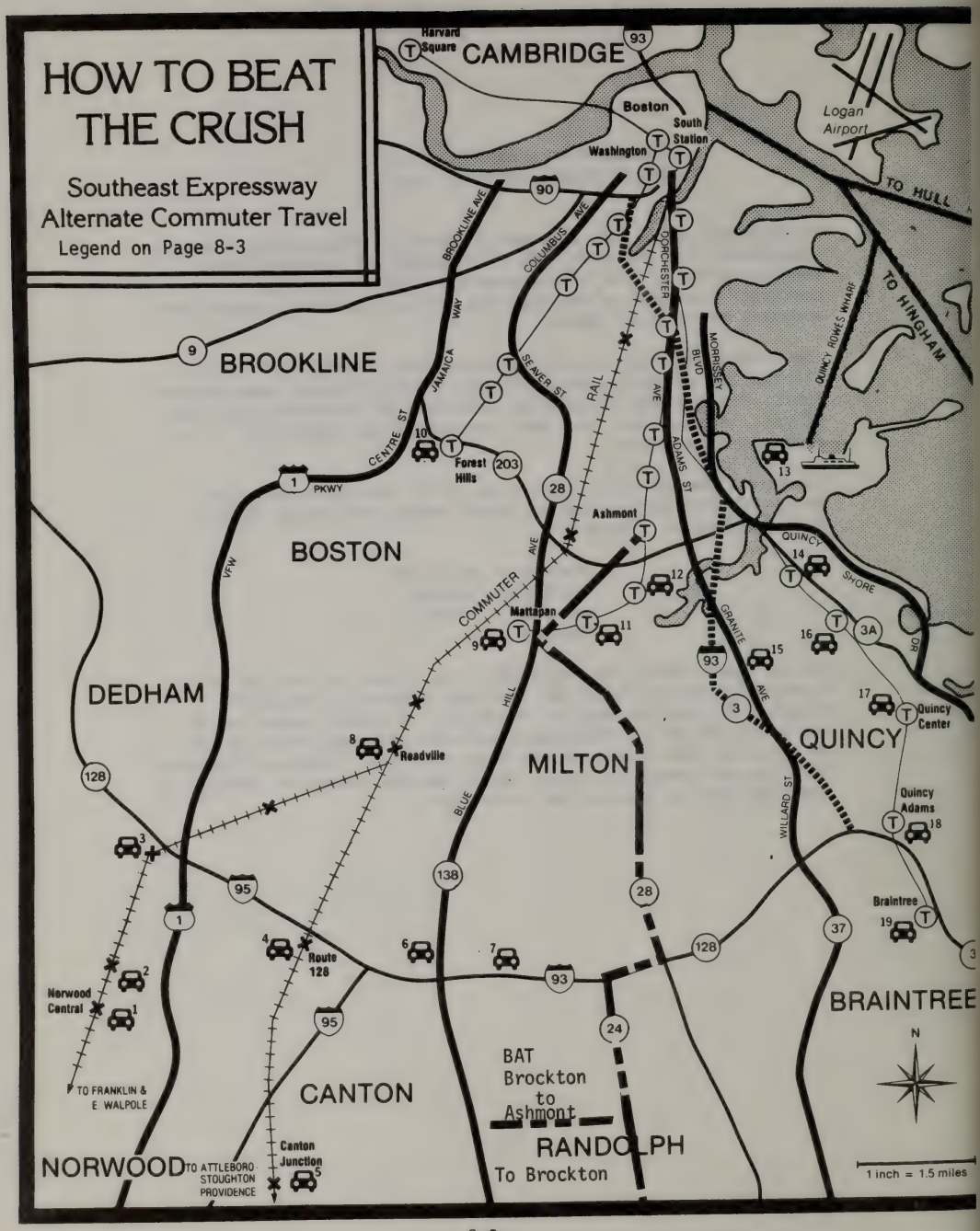
HOW TO BEAT THE CRUSH
Southeast Expressway Alternate Commuter Travel
Legend on Page 8-3
Harvard Square
CAMBRIDGE
Boston
South Station
Washington
Logan Airport
TO HULL
TO HINGHAM
QUINCY RUNES WHARF
BROOKLINE
BROOKLINE AVE
COLUMBUS AVE
DORCHESTER AVE
MORRISSEY BLVD
JAMAICA WAY
CENTRE ST
SEAVER ST
RAIL
ADAMS ST
Forest Hills
Ashmont
BOSTON
VFW PKWY
COMMUTER
Mattapan
GRANITE AVE
QUINCY SHORE DR
DEDHAM
Readville
MILTON
HILL
BLUE
QUINCY
Quincy Center
Quincy Adams
WILLARD ST
Braintree
BRAINTREE
Route 128
Norwood Central
TO FRANKLIN & E. WALPOLE
CANTON
Canton Junction
NORWOOD
TO ATTLEBORO STOUGHTON PROVIDENCE
BAT Brockton to Ashmont
RANDOLPH
To Brockton
N
1 inch = 1.5 miles

LEGEND

I-93 (SOUTHEAST EXPRESSWAY) under construction

Four possible alternate routes

Commuter Rail
For detailed schedules or other information call the MBTA at **1-800-882-1220**
Service will be increased on all lines.

MBTA Rapid Transit, Buses and Trolleys
Orange Line Service to Forest Hills. Red Line Service to Ashmont and Mattapan, Braintree via Quincy. Call the MBTA for more information at **722-3200** or **1-800-392-6100.** For information on the T Pass Program, call **722-5218.**

The MBTA also provides local bus service on twenty routes in the South Shore area. For schedule and route information call the numbers above. "Feeder bus" service to rapid transit and commuter rail stops is listed on the reverse side of this map.

Commuter Boats

Hingham to Boston:
Service . . . . . .
Mass. Bay Lines 749-4500
Boston Harbor Commuter Service 599-7620

Hull to Boston:*
Bay State Provincetown Steamship Co. 723-7800

*Summer service available to Nantasket (bicycles accommodated)

Park and Ride Lots
For more information on existing or future parking facilities, call the MDPW at 973-7395See reverse side of this map for additional sites.

1 Norwood Central (Rail)
Railroad Ave.

2 Norwood Depot (Rail)
Washington St.; Lenox St.

3 Islington (Rail)
Carroll St.

4 Canton (Rail)
Route 128 @ RR Station

5 Canton Junction (Rail)
Sherman St.; Jackson St.

6 Canton
Rte 138/128 @ MDC Lot

7 Milton
Houghton's Pond (Ponkapoag)

8 Readville (Rail)
Hyde Pk. Ave.; Milton St.

9 Mattapan (T Red Line)
River St. @ Blue Hill Ave.

10 Forest Hills (T Orange Line)
Arborway @ Washington St.

11 Milton (T Red Line)
Adams St.

12 Butler (T Red Line)
Butler St. @ Branchfield St.
Butler St. @ Huntoon St.

13 Quincy (Commuter Boat)
Marina Bay (Squantum)

14 North Quincy (T Red Line)
Hancock St. @ W. Squantum
Newport Ave. @ W. Squantum St.

15 Milton
I-93/Granite Ave. @ Exit 21

16 Wollaston (T Red Line)
Beal St. @ Greenwood Ave.

17 Quincy Center (T Red Line)
Hancock St. or Upland Road @ Dimmock St.

18 Quincy Adams (T Red Line)
Penn St. @ Center St.

19 Braintree (T Red Line)
Ivory St. @ Union St.

Source: MAPC, MDPW, MBTA and Caravan

BAT Express Service from Brockton and Avon to Ashmont T Red Line Station. For detailed fare and schedule information please see pages or call 580-1170.

COMMUTER PARK & RIDE LOTS
AS OF 3/12/84

More than 3,100 spaces are available to commuters who want to park their cars and take a bus or link up with their car or van pools.

The Department of Public Works calls them Park and Ride lots — free, secure parking areas located near major highways.

David Luce of the DPW says the state has almost doubled the number of parking spaces in preparation for the two-year expressway project.

The state has provided commuter parking for about 10 years.

Most of the lots are located on state or town land. Though commuters park free, each space costs taxpayers about $1,500, said Luce, a Duxbury resident.

The larger lots are paved and lighted, and officials report no major problems with vandalism or theft. Area bus companies serve 14 of the 24 locations.

The state has traditionally located its lots outside the Route 128 circle but has started looking at land closer in because of the expressway project.

One of the newest parking areas is planned for Milton. The DPW is developing 225 spaces near its Granite Avenue garage. An expressway on-ramp is right across the street.

In addition to the state lots, commuters also park at dozens of unofficial park and ride facilities such as shopping centers or business lots. Luce said the DPW is aware of the lots but doesn't monitor them.

In addition to the 24 lots listed below, the state is negotiating for space in several other towns, including:

- Hanover on Route 53
- Weymouth on Route 53 and Route 3A
- Scituate at Route 3A and Driftway

"What we're doing," Luce said, "is providing one piece of a number of different actions to get people off the expressway."

Source: The Patriot Ledger March 14, 1984

PARK & RIDE LOTS

	Location	Space	Bus
1	Hingham at Shipyard	250†SS	P&B
2	Rockland, Rt 3/128	450	P&B
3	Pembroke, Rt 3/139	83	
4	Kingston, Rt 3A/53	100	P&B
5	Bourne at Sagamore	400	P&B
6	Barnstable, Rt 6/132	350	P&B
7	Mattapoisett, Rt 6	25	
8	Freetown	30	
9	Taunton, Rt 140/24	60	
10	Bridgewater, Rt 104/24	60	
11	W Bridgewater, Elm Sq	40	Int
12	Milton, Houghton Pond	85	
13	Canton, Rt 138/128	100	BH
14	Plymouth, Rt 3/Cherry St	130	P&B
15	Plymouth at Long Pond Rd.	65[1]	
16	Wareham, Rt 25/6/28	125[1]	Bon
17	W Bridgewater, Rt 24/106	130[1]	
18	Canton, Rt 128/RR	400	T
19	Milton at Granite Ave	225[1]	T
20	Whitman, Rt. 18	80	Hud
21	Hull, Pemberton Pier	100	
22	Abington, Rt. 18/Lincoln	40[1]	Hud
23	Stoughton/Rt. 139/Pleasant	75	BAT
24	New Bedford/I195/Coggshall	20	

†Expansion planned
[1]Scheduled opening mid-April
Key: P&B, Plymouth & Brockton, BH, Brush Hill, Int, Interstate, Bon, Bonanza, T, MBTA
Source: Mass. DPW

Corporate Profile

CARAVAN for Commuters, Inc. is a statewide commuter services company that works with communities and employers as well as individuals to create commuter options to the single-passenger vehicle.

A non-profit corporation, CARAVAN is under contract with the Massachusetts Department of Public Works to promote and provide three major programs to the public:

- rideshare matching, a statewide transportation information clearinghouse; and commuter hotline (227-POOL),
- vehicle brokerage services, including CARAVAN's extensive third-party vanpool operation; shuttles to transit, new bus routes,
- commute management strategies for employers, developers, and communities throughout the Commonwealth.

CARAVAN's public information, organization, and marketing services, as well as its technical assistance programs for the private sector, are free of charge.

Why call CARAVAN?

As employment specialists, your involvement with transportation issues stems from two concerns: you are interested in helping those individuals without transportation find reliable alternatives as well as offering employers an expanded pool from which to recruit. CARAVAN provides a broad choice of proven practical solutions that include but go beyond conventional ridesharing applications.

Since 1980, our Jobs Access Program has helped to create transportation for hundreds of job seekers who could not have been hired without transportation. We work with the employment/training professionals, their clients, and the prospective employers to develop affordable, effective transportation options: carpools with current employees, vanpools, shuttles to nearby transit, new or modified bus service. We have an earned expertise in general commute management, and one of our most highly successful programs is devoted to arranging transportation to support personnel recruitment efforts.

CARAVAN's services can work directly for the employer:

- to open new labor markets;
- to take advantage of nearby transit;
- to expedite a smooth relocation project;
- to share inexpensive midday use of vehicles;
- to enhance employee morale and corporate image in the community.

Commute options also work well, of course, for the employee:

- A potential new hire can accept a position which would otherwise be inaccessible without dependable transportation.
- Personnel can reduce by 40–60% their commuting costs—the third most costly item in the average American family budget according to the 1980 census.
- Everyone who currently drives alone to work can benefit from occasionally relaxing to let someone else face the traffic—employers say that people who rideshare arrive on time and ready to work.

We invite you to call CARAVAN for more specific information about our services. If your concern is not indicated here, don't hesitate to call CARAVAN to talk it over with us. We do our best work looking for new ways to solve longstanding problems.

IX. Boston-Cape Cod Bikeway

The Old Colony Planning Council District

Boston To Cape Cod Bikeway

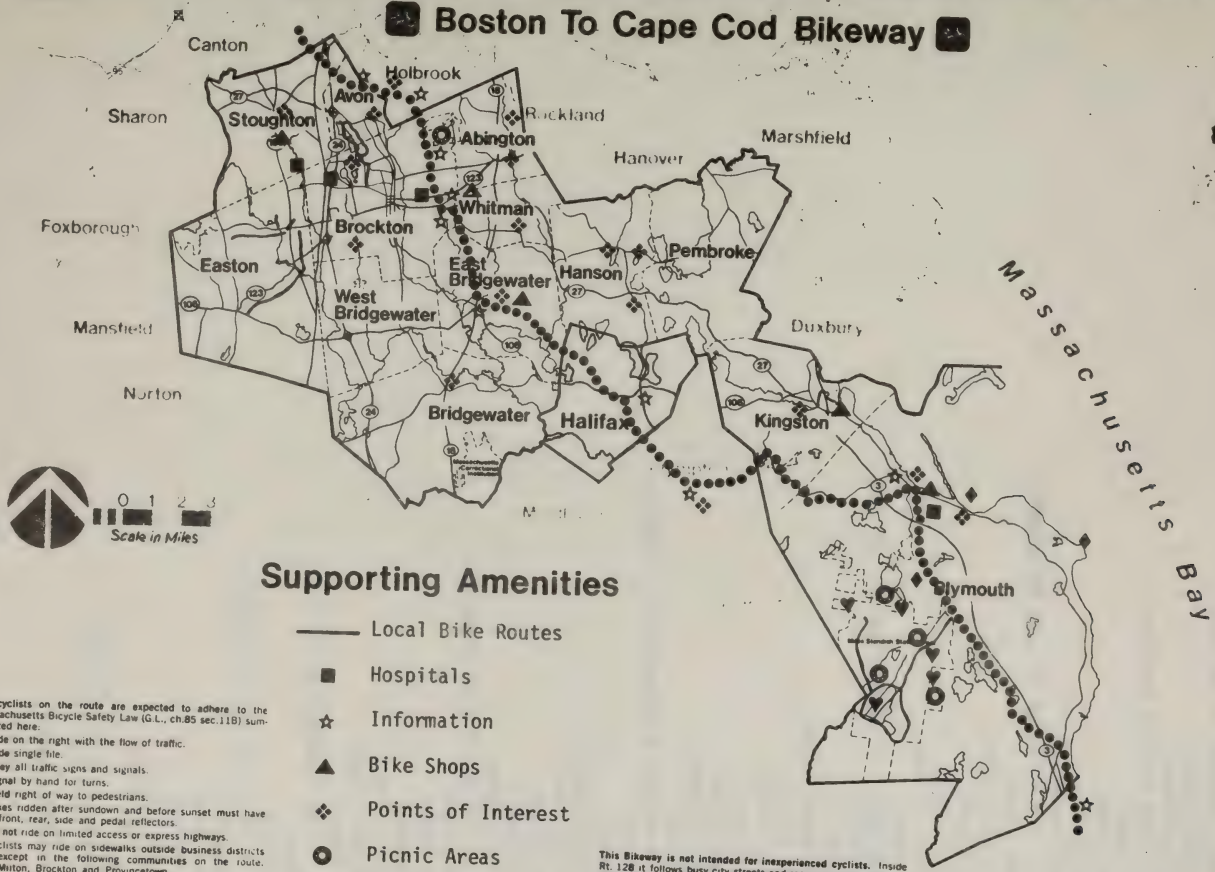

Supporting Amenities

- Local Bike Routes
- Hospitals
- Information
- Bike Shops
- Points of Interest
- Picnic Areas
- Swimming
- Camping

All cyclists on the route are expected to adhere to the Massachusetts Bicycle Safety Law (G.L., ch.85 sec.11B) summarized here:

- Ride on the right with the flow of traffic.
- Ride single file.
- Obey all traffic signs and signals.
- Signal by hand for turns.
- Yield right of way to pedestrians.
- Bikes ridden after sundown and before sunset must have front, rear, side and pedal reflectors.
- Do not ride on limited access or express highways.
- Cyclists may ride on sidewalks outside business districts except in the following communities on the route: Milton, Brockton and Provincetown. (On the Islands check for bike rules.)

This Bikeway is not intended for inexperienced cyclists. Inside Rt. 128 it follows busy city streets and requires experience with urban cycling conditions. **It is urged that no one under 15 years of age attempt to ride all or portions of this route without experienced adult supervision.**

Streets Used for the Boston to Cape Cod Bikeway, (In The OCPC Region)

The recommended alignment follows this route:

Avon - from Stoughton to Holbrook
- North Main Street
- East High Street

Holbrook - from Avon to Brockton
- High Street
- Spring Street
- South Street
- Linwood Street

Brockton - from Holbrook to East Bridgewater
- Boundary Street
- North Quincy Street
- Quincy Street
- Crescent Street
- West Crook Street
- Alger Street

East Bridgewater - from Brockton to Halifax
- Winter Street
- Elm Street
- North Central Street
- Central Street
- Chestnut Street
- Bridge Street
- Crescent Street
- Washington Street
- Pond Street

Halifax - from East Bridgewater to Plympton
- Pond Street
- Elm Street
- Old Plymouth Street
- Plymouth Street
- Carver Street
- South Street
- Franklin Street

Plympton - from Halifax to Kingston
- Center Street
- Plamer Road
- Main Street
- Mayflower Street
- Colchester Street
- Brook Street

Kingston - from Plympton to Plymouth
- Elm Street
- Pond Street

Plymouth - from Kingston to Plymouth
- Plympton Road
- Summer Street
- South Street
- Long Pond Road
- Hedges Pond Road
- Route 3A

Bourne - from Plymouth to Canal
- 3A
- Scusset Beach Road

MASS. Y3. Oc1 : 2T68/989

V

TRANSIT DIRECTORY FOR THE OLD COLONY REGION

MARCH, 1989

THE OLD COLONY METROPOLITAN PLANNING ORGANIZATION



Old Colony Planning Council



TRANSIT DIRECTORY
FOR
THE OLD COLONY REGION

MARCH, 1989

PREPARED BY
OLD COLONY PLANNING COUNCIL
70 SCHOOL STREET
BROCKTON, MA 02401-4097

This report was prepared under grant number MA-08-0149 with the Urban Mass. Transportation Administration of the U.S. Department of Transportation.

The contents of this report reflect the views of the Old Colony MPO which is responsible for the facts and the accuracy of the data presented herein. The contents do not necessarily reflect the official views or policy of the Department of Transportation. This report does not constitute a standard, specifications or regulation.

THE TRANSIT DIRECTORY FOR THE OLD COLONY REGION was prepared by the following members of the Old Colony Planning Council staff under the supervision of Pasquale Ciaramella, Transportation Planning Supervisor and the direction of Daniel M. Crane, Executive Director.

Timothy J. Kochan, Planner	- research, writing
James Saunders, Intern	- research, writing, graphics
Joanne E. Smith, Secretary	- typing

OLD COLONY PLANNING COUNCIL

OFFICERS

President	John J. DeMarco	Avon
Secretary	Robert W. Smith	E. Bridgewater
Treasurer	James Kassos	Brockton

COMMUNITY	DELEGATES	ALTERNATES
Abington	A. Stanley Littlefield	Susan S. Meier
Avon	John J. DeMarco	Timothy Daigle
Bridgewater	Anthony P. Anacki	
Brockton	James Kassos	
East Bridgewater	Robert W. Smith	David A. Johnson
Easton	Richard H. Chase	Jeanmarie Kent
Halifax	John Mather	Alberico Gentile, Sr.
Hanson	Robert Overholtzer	
Kingston	Harley S. Cadenhead	Charles W. Pickett
Pembroke	Gerard W. Dempsey	William W. Jordan
Plymouth	John Lenox	William Griffin
Stoughton	Joseph Landolfi	Stanley Zoll
W. Bridgewater	Eldon F. Moreira	
Whitman	Fred Gilmetti	John Connolly

THE COUNCIL STAFF

Daniel M. Crane	Executive Director
Carol Beals	Asst. Ombudsman Prog. Director
Arlene Berger	Planner
Stuart Boggs	Principle Planner
Pasquale Ciaramella	Trans. Planning Supervisor
Lee Cook	Intern
Timothy J. Kochan	Planner
Maria Markham	Nutritionist
Patricia G. Nestor	AAA Administrator
Sue Ryan	Ombudsman Prog. Director
James Saunders	Intern
Alice C. Shepard	Fiscal Officer
Joanne E. Smith	Secretary
Norman Sorgman	Ombudsman
Mark Sullivan	Planner
Jacqueline Surette	Grants Monitor
James R. Watson	Planning Supervisor

Table of Contents

		PAGE
I.	Introduction	
II.	Bus and Rail Carrier Routes in the OCPC Region by Town	
III.	Transit Carriers Serving The Old Colony Region	
IV.	Frequency of Available Service in the OCPC Region by Carrier	
V.	Town Maps of Bus and Rail Routes	
	Abington	5-1
	Avon	5-2
	Bridgewater	5-3
	Brockton	5-4
	Easton	5-5
	Kingston	5-6
	Pembroke	5-7
	Plymouth	5-8
	Plymouth Center	5-9
	Stoughton	5-10
	West Bridgewater	5-11
	Whitman	5-12
VI.	Bus Schedule and Fare Information by Carrier	
	Bay State Commuter Lines, Inc.	6-1
	Bloom Bus Lines	6-2
	Brockton Area Transit (BAT)	6-3
	Cape Cod and Hyannis Railroad Company	6-13
	Carey's Incorporated	6-18
	Hudson Bus Lines	6-19
	Interstate Coach (See Bay State Commuter Lines, Inc.)	6-1
	MBTA Commuter Rail (Stoughton)	6-21
	MBTA Bus Lines #230 #240	6-23
	MBTA Commuter Boat Service (Hingham Shipyard - Rowes Wharf)	6-25
	Plymouth and Brockton Bus Service	6-30
	Plymouth Rock Trolley Company	6-36
VII.	Special Needs, Taxi and Airport Limousine Transportation Services	
	A. Public Non Profit Para - Transit Service	7-1
	B. Special Services For Statewide Transportation Access Pass Holders	7-4
	C. Private Non Profit Para-Transit Service	7-12
	D. Private For Profit Transit Service	7-13
	E. Limousine and Special Airport Transportation Carriers	7-15
	F. Taxi Service	7-18
VIII.	Commuter Parking Lots and Southeast Expressway Alternate Commuter Travel	8-1
	Caravan for Commuters, Inc.	8-6
IX.	Boston-Cape Cod Bikeway	9-1

I. INTRODUCTION

Introduction:

An obstacle to the use of Mass Transportation is frequently the lack of information that the public has concerning these services. The Old Colony Planning council has again updated its Transit Directory to provide the public with information on available mass transportation alternatives in the region. This Directory includes detailed maps of all areas served by mass transit and maps of commuter parking lot sites. Comprehensive schedule and fare information for carriers serving the region as of January, 1988 is also included.

Public and private mass transportation remains an efficient means of moving people from points both inside and outside of the Old Colony Region. The Brockton Area Transit Authority (BAT) serves as the predominant provider of bus transportation. BAT provides fixed route operations in the communities of Brockton, Stoughton, Avon and Bridgewater. BAT also provides a demand responsive dial-a-ride service in Brockton, Avon, Bridgewater, East Bridgewater, and Abington for the elderly and handicapped. Several private bus companies, and the Massachusetts Bay Transportation Authority (MBTA) provide inter-regional service.

The Massachusetts Bay Transportation Authority has made great strides in providing accessible transportation. Recent improvements include "THE RIDE" program (door-to-door service for physically/mentally disabled), expansion of the lift-equipped bus fleet, planned procurement of accessible rail cars and ongoing projects to increase accessibility at rapid transit and commuter rail stations. Refer to Section VII.

All Regional Transit Authorities (RTA) currently offer reduced fares on buses for disabled individuals who qualify for special use passes. Massachusetts is the first state to have legislated a universal transportation access pass which can be utilized by handicapped individuals on all public transit systems in the Commonwealth.

The State Executive Office of Transportation and Construction (EOTC) Mobility Assistance Program (MAP) has awarded 274 lift-equipped vans to non-profit agencies statewide in the last four years. BAT plans to purchase sit lift-equipped mini-buses through Fiscal Year 1993.

Another first-in-the-nation program is EOTC's accessible intercity bus program. To date, six lift-equipped coaches have been awarded to private bus companies such as Plymouth & Brockton Street Railway and Interstate Coach.

1984 was highlighted by the return of limited rail service to the South Shore. Cape Cod and Hyannis Railroad is to be commended for offering seasonal service from Braintree to Hyannis during the summer and early fall months since 1984.

The 1988 season marked the fifth year of service and nearly 110,000 passengers rode the train, an 80% increase over the previous year. However, the Commonwealth announced in February, 1989 that it was not willing to renew the approximately $4 million annual subsidy which underwrites the cost of operating service between Braintree and Hyannis, due to the State's fiscal problems.

The Old Colony Rail Rehabilitation project continues to make progress in 1987. The plan calls for the reinstitution of commuter rail service from Braintree to Middleborough, Plymouth and the Greenbush section of Scituate. The Urban Mass Transit Administration (UMTA) is requiring the Commonwealth to fund 50% ($195 million) of the cost needed to get the $387 million project started. The monies have already been appropriated through the 1.4 billion 1987 Transportation Bond Issue.

Due to delays in environmental reporting, the revised timetable calls for service commencement from Middleboro to Braintree and South Hanson to Braintree (1st legs) in 1993. Service from all 3 lines directly to South Station is expected in 1995.

The completion of the Southeast Expressway reconstruction in November, 1985 was welcomed by commuters. The project had successfully promoted and increased the use of alternative modes of transportation such as express buses, rail, and boat. In addition, many private bus companies and BAT had increased the daily number of bus runs to Boston. This directory presents the most up-to-date bus schedules that the reader will carefully note.

Maps of every town are provided so the reader may note the paths of the bus routes taken through that community. A code designation is used to identify the carrying company. Section VI of the report provides schedule and fare information for all bus routes. Telephone numbers, and addresses of the carriers are also included in order that companies may be contacted concerning service, pass programs, special services, etc.

Commuters located in an area not covered by transit can consider ride sharing or vanpooling. CARAVAN is a state-funded non-profit commuter services company which has formed more than 365 vanpools since 1978. CARAVAN may be contacted by calling 227-7665 or writing to CARAVAN, Suite 2180, 10 Park Plaza, Boston, MA 02116. Refer to Section VIII for further information.

As a further aid to carpoolers, the State operates commuter parking lots (park and ride) to provide convenient meeting places for carpoolers. Private bus companies also pick up and discharge passengers at selected park and ride lots. The last few years has shown a noticeable increase in the number of lots used for this purpose. This directory contains maps and updated list of these sites.

The Council believes that this Transit Directory provides valuable information on all transportation alternatives to the private passenger car. Transportation alternatives to the private automobile are actually numerous in the region. They offer many advantages when compared with some of the hassles of private auto travel. It is hoped that this directory will provide an incentive to consider and use other forms of travel. The region as a whole benefits from reduced energy consumption, air pollution and traffic congestion.

II. BUS AND RAIL CARRIER ROUTES IN THE OCPC REGION BY TOWN

SECTION II

BUS AND RAIL CARRIERS IN THE OCPC REGION BY TOWN

	Schedule Page	Route Map Page
ABINGTON		
Carey's Bus - Whitman, Abington to Rockland, South Braintree, South Shore Plaza, South Station	6-18	5-1
AVON		
BAT Route 12 - Brockton, Avon to Ashmont MBTA Red Line Station	6-11	5-2
MBTA Bus - Avon Square to Ashmont MBTA Red Line Station (Route #240)	6-24	5-2
BRIDGEWATER		
Bay State Commuter Lines - Middleboro, Bridgewater, West Bridgewater to South Station Boston	6-1	5-3
BAT - Bridgewater State College Campus Shuttle	6-12	5-3
BSC to K-Mart Plaza (Route 28) Brockton	6-12	5-3
Cape Cod and Hyannis Railroad - Hyannis, Middleboro, Bridgewater, Brockton, Braintree MBTA Station	6-13	5-3
BROCKTON		
BAT Route 1 Montello via N. Main	6-6	6-5
BAT Route 2 South Plaza via Campello	6-6	6-5
BAT Route 2A South Plaza via Grafton & Copeland	6-6	6-5
BAT Route 3 VA Hospital via Belmont	6-6	6-5
BAT Route 4 Westgate via Pleasant	6-6	6-5
BAT Route 4A Westgate Mall via N. Warren	6-6	6-5
BAT Route 5 Brockton Hospital via Centre	6-6	6-5
BAT Route 6 Massasoit via Crescent	6-6	6-5
BAT Route 7 Lisa & Howard	6-6	6-5
BAT Route 8 Perkins & Carl via Warren	6-6	6-5
BAT Route 9 Perkins via W. Chestnut	6-6	6-5
BAT Route 9A Pearl via Torrey	6-6	6-5
BAT Route 10 North Quincy via Court	6-6	6-5
BAT Route 10B Lisa & Howard via N. Quincy	6-6	6-5
BAT Route 11 Cary Hill	6-6	6-5
BAT Route 14 Stoughton via Westgate	6-10	6-10
BAT Route MM Mini-Maller (Westgate)	6-9	6-9
BAT Route 12 Ashmont c/w MBTA Red Line via Avon	6-11	5-2

BUS AND RAIL CARRIERS
IN THE OCPC REGION BY TOWN (cont'd.)

	Schedule Page	Route Map Page
BAT - K-Mart Plaza (Route 28) to Bridgewater State College	6-12	6-12
Cape Cod and Hyannis Railroad - Hyannis, Middleboro, Bridgewater, Brockton, Braintree MBTA Station	6-13	5-3,4
MBTA Bus - Brockton and Holbrook City Line to Quincy Center Red MBTA Line (Route #230)	6-23	5-4
Plymouth & Brockton Bus Co. - Brockton BAT Terminal, Westgate Mall to Boston Greyhound Terminal, South Station (#2458)	6-35	5-4
EASTON		
Interstate Coach - Easton, Stoughton to South Station Boston	6-1	5-5
BAT Route 9 - Brockton to Stonehill College via West Chestnut Street	6-6	5-5
H & L Bloom, Inc. - Michelson's Farm at the intersection of Route 106 & 138 Easton to Boston Trailway Terminal	6-2	5-5
KINGSTON		
Plymouth & Brockton - From Tura's Pharmacy (#2451) and Kingsbury Plaza to Boston Greyhound Terminal and South Station	6-28	5-6
PEMBROKE		
Plymouth & Brockton - From Route 53 & 139 (#2455) or	6-32	5-7
Pembroke Center (#2459) to Boston Greyhound Terminal and South Station	6-35	5-7
PLYMOUTH		
Plymouth & Brockton - Hyannis, No. Plymouth, Kingston, Rockland to Boston South Station, Greyhound Terminal and Logan Airport (#2451)	6-33	5-8
Plymouth & Brockton - P&B Terminal, Industrial Park, Jebez Corner, Plymouth Center, No. Plymouth, Kingston Pembroke to Boston Greyhound Terminal, South Station and Logan Airport (#2455)	6-32	5-8
Plymouth & Brockton - Plymouth, Quincy, Logan Airport (#2457)	6-35	5-8
Plymouth Rock Trolley Co. - Shuttle service in Downtown Plymouth (summer only)	6-36	5-9

BUS AND RAIL CARRIERS IN THE OCPC REGION BY TOWN (cont'd.)

	Schedule Page	Route Map Page
STOUGHTON		
MBTA Rail - From Stoughton Center to South Station	6-21	5-10
Interstate Coach - Easton, Stoughton to Boston South Station	6-1	5-10
Hudson Bus Lines - Cobbs Corner*, Canton to Mattapan	6-19	5-10
BAT Route 14 - Stoughton via Westgate & Pearl - Brockton	6-10	5-10
WEST BRIDGEWATER		
Bay State Bus - Middleboro, Bridgewater, West Bridgewater to South Station, Boston	6-1	5-11
WHITMAN		
Carey's Bus - Whitman, Abington to Rockland, South Braintree, South Shore Plaza, South Station	6-18	5-12

*Tri-Town Shopping Center

III: Transit Carriers address
and telephone numbers

SECTION III

TRANSIT CARRIERS ADDRESSES AND TELEPHONE NUMBERS

Please see Section VI for complete schedule and fare information.

Carrier	Phone #'s	Location	Page
Baystate Commuter Bus Lines 1442 Main Street Brockton, MA 02401	583-2225	Brockton	6-1
Bloom Bus Lines 10 Oak Street Taunton, MA 02780	823-8976 822-1991	Taunton Taunton	6-2
Brockton Area Transit (BAT) 232 Main Street Brockton, MA 02401	580-1170	Brockton	6-3
Cape Cod and Hyannis Railroad Incorporated PO Box 57 Hyannis, MA 02601	771-1145 848-7336 587-3383	Hyannis Braintree Brockton	6-13
Carey's Incorporated Bus Lines PO Box 350 - 305 Temple Street Whitman, MA 02382	447-5555 471-4098	Whitman Quincy	6-18
Hudson Bus Lines 70 Union Street Medford, MA 02155-4695	395-8083 696-9200	Medford	6-19
Interstate Coach, Unda's Bus Service 1139 Washington Street Stoughton, MA 02072	344-2231	Stoughton	6-1
Massachusetts Bay Transit Authority (MBTA) 10 Park Plaza Boston, MA 02116			6-20
Schedules and Routes	722-5215	Boston	
Pass Program	722-5218	Boston	
Handicapped/Elderly Service	722-5123	Boston	
Commuter Rail (South Station)	482-4400	Boston	
Plymouth & Brockton Street Railway Co. 8 Industrial Park Road Plymouth, MA 02360	583-2816 773-9400 746-0378 775-5524	Brockton Boston Plymouth Hyannis	6-30
Plymouth Rock Trolley Co. 22 Main Street Plymouth, MA 02360	747-3419	Plymouth	6-36

SPECIAL NEEDS TRANSPORTATION SERVICE (Elderly/Handicapped)

Please see Section VII for more information

	Phone #'s	Location	Page
Dial-A-Bat Elderly/Handicapped 232 Main Street Brockton, MA 02401	584-5530	Brockton	7-1
MBTA Office for Special Needs 10 Park Plaza Boston, MA 02116	1-800-LIFTBUS 722-5415 (TTY)	Boston	7-6
Southshore Community Action Council 17R Court Street Plymouth, MA 02360	746-6874	Plymouth	7-12
Old Colony Elderly Services 231 Main Street, PO Box 1586 Brockton, MA 02401	584-8890 584-1561	Brockton Brockton	7-12
Web of Life Outdoor Education Center PO Box 530 Carver, MA 02230	866-5353	Carver	7-13
TAXI SERVICES IN THE OCPC REGION			7-19
PRIVATE FOR PROFIT TRANSIT PROVIDERS			
Park Transportation Co., Inc. 196 East Main Street Avon, MA 02322	580-1355	Avon	7-13
H.T. Drummond, Inc. Van Service 22 McClelland Road Halifax, MA 02328	293-6264	Halifax	7-14
LIMOUSINE AND AIRPORT TRANSPORTATION SERVICES			
Classic Limousine of New England PO Box 53 Stoughton, MA 02072	344-3749	Stoughton	7-15
Green Harbor Taxi 106 Canal Street - PO Box 63 Green Harbor, MA 02041	837-1234	Marshfield	7-15
Regal Limousine Service 20 Duncan Road Stoughton, MA 02072	344-1868	Stoughton	7-15
Brady's Limousine 132 Turnpike Street Easton, MA 02334	238-9795	Easton	7-15

LIMOUSINE SERVICES (cont'd)

After Hours Limousine	746-5719	Plymouth	7-16
Transportation Unlimited 66 Sinclair Road Brockton, MA 02401	586-1894	Brockton	7-16
Custom Limousine	697-8733	Bridgewater	7-16
James Rolls Royce Service	588-1019	Brockton	7-18

IV. FREQUENCY OF AVAILABLE SERVICE IN THE OCPC REGION BY CARRIER

SECTION IV

FREQUENCY OF AVAILABLE SERVICE WITHIN THE OLD COLONY REGION

Carrier	M-F Peak Period Direction Morning	Afternoon	All Day Sat.	Sun.
BAYSTATE	5 trips	6 trips	4 trips	4 trips
BLOOM	5 trips	3 trips	5 trips	5 trips
BROCKTON AREA TRANSIT				
Brockton	20-40 mins.	20-40 mins.	40 mins.	40 mins.
Stoughton	2 trips	3 trips	10 trips	----
Ashmont/Avon	15-20 mins.	15-20 mins.	40 mins.	12 trips
Bridgewater State Campus Shuttle	15 mins.	20-25 mins.	----	----
CAPE COD AND HYANNIS RAILROAD	1 trip	1 trip	1 trip	1 trip
CAREY'S BUS LINES	3 trips	3 trips	----	----
HUDSON BUS LINES				
Cobbs Corner, Canton-Mattapan	60 mins.	60 mins.	11 trips	----
INTERSTATE	1 trip	1 trip	4 trips	4 trips
MBTA				
Stoughton (Rail)	4 trips	4 trips	6 trips	----
Avon-Ashmont (Route #240)	20-30 mins.	20-40 mins.	60 mins.	60 mins.
Brockton/Holbrook to Quincy (Route #230)	15-20 mins.	20 mins.	60 mins.	60 mins.
PLYMOUTH AND BROCKTON				
Brockton-Boston (Route #2458)	4 trips	4 trips	----	----
Hyannis-Boston (Route #2451)	14 trips	3 trips	15 trips	15 trips
Plymouth-Boston (Route #2455)	12 trips	1 trip	----	----
Pembroke Center-Boston (Route #2459)	1 trip	1 trip	----	----
Plymouth-Logan Airport (Route #2457)	4 trips	1 trip	----	----
PLYMOUTH ROCK TROLLEY	15 mins.	15 mins.	15 mins.	15 mins.

V. TOWN MAPS OF BUS AND RAIL ROUTES

Old Colony Planning Council
1978

TOWN OF ABINGTON
MASSACHUSETTS

CAREY'S BUS LINES

TOWN OF AVON

MASSACHUSETTS

Old Colony Planning Council
1978

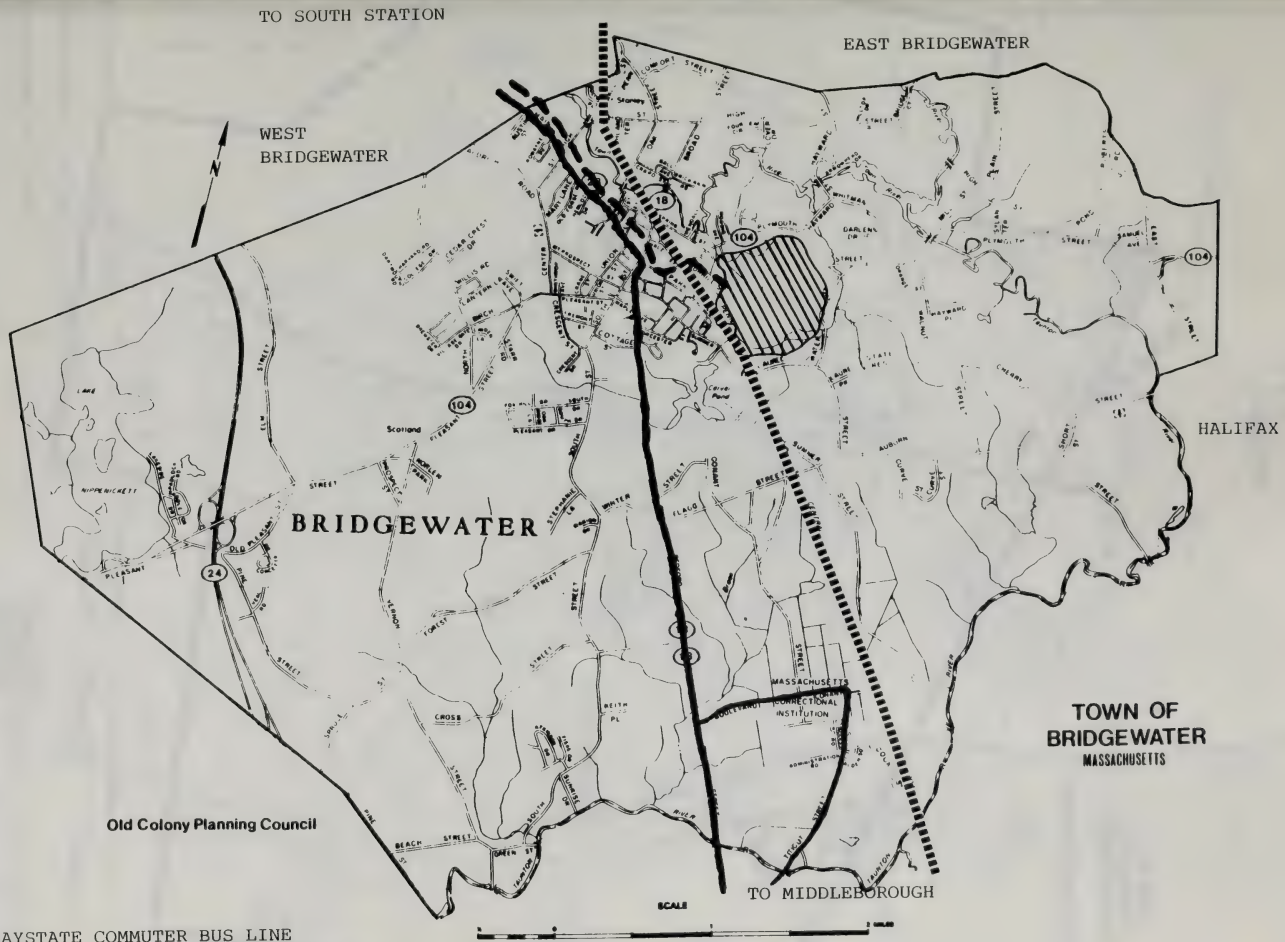

BAYSTATE COMMUTER BUS LINE

BAT BRIDGEWATER/BROCKTON ROUTE 27

BAT CAMPUS SHUTTLE

CAPE COD & HYANNIS RAILROAD

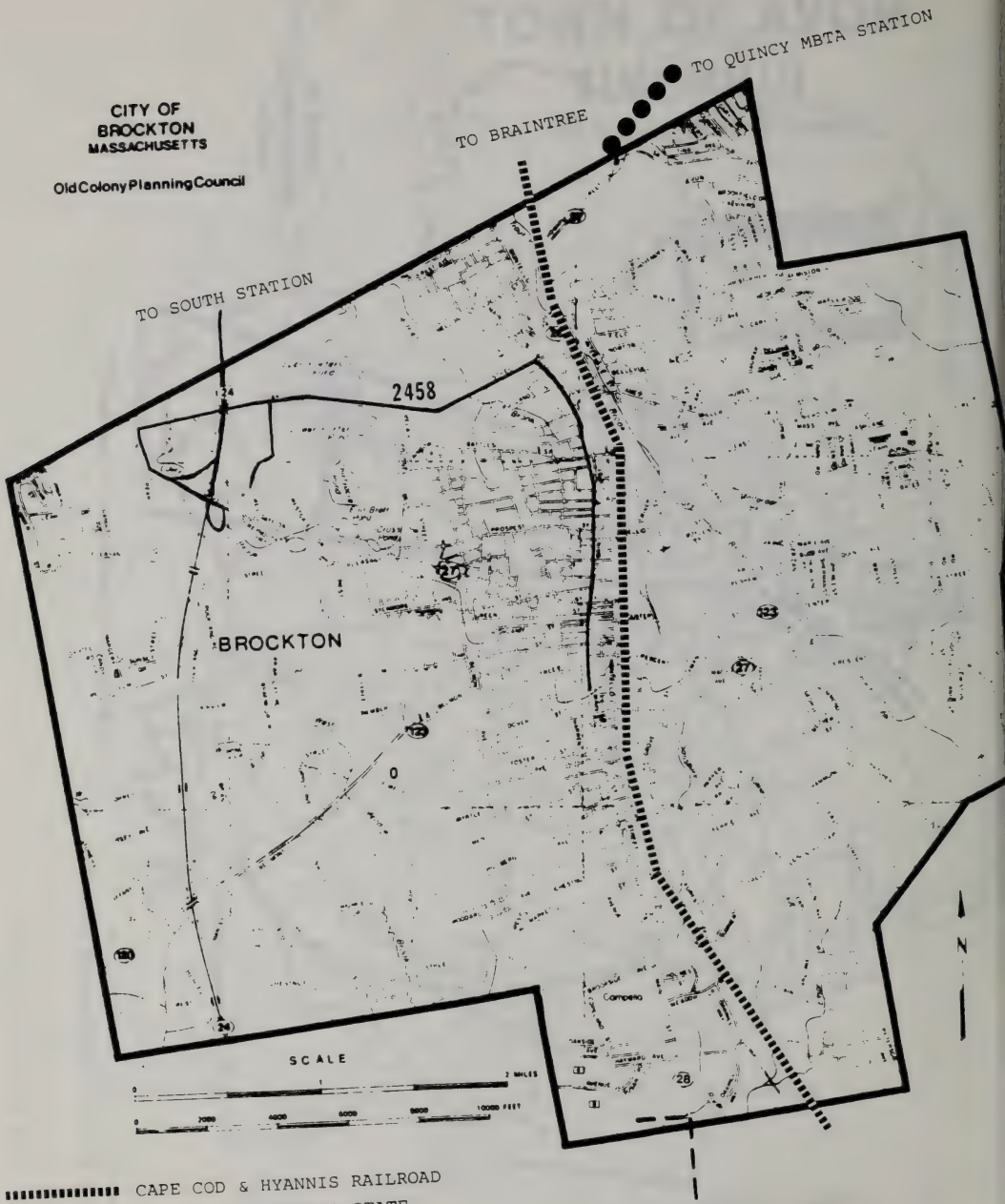
CITY OF
BROCKTON
MASSACHUSETTS
Old Colony Planning Council
TO QUINCY MBTA STATION
TO BRAINTREE
TO SOUTH STATION
2458
BROCKTON
SCALE
TO BRIDGEWATER STATE
CAPE COD & HYANNIS RAILROAD
BAT TO BRIDGEWATER STATE
MBTA - Rt. 230
PLYMOUTH AND BROCKTON STREET RAILWAY
#2458

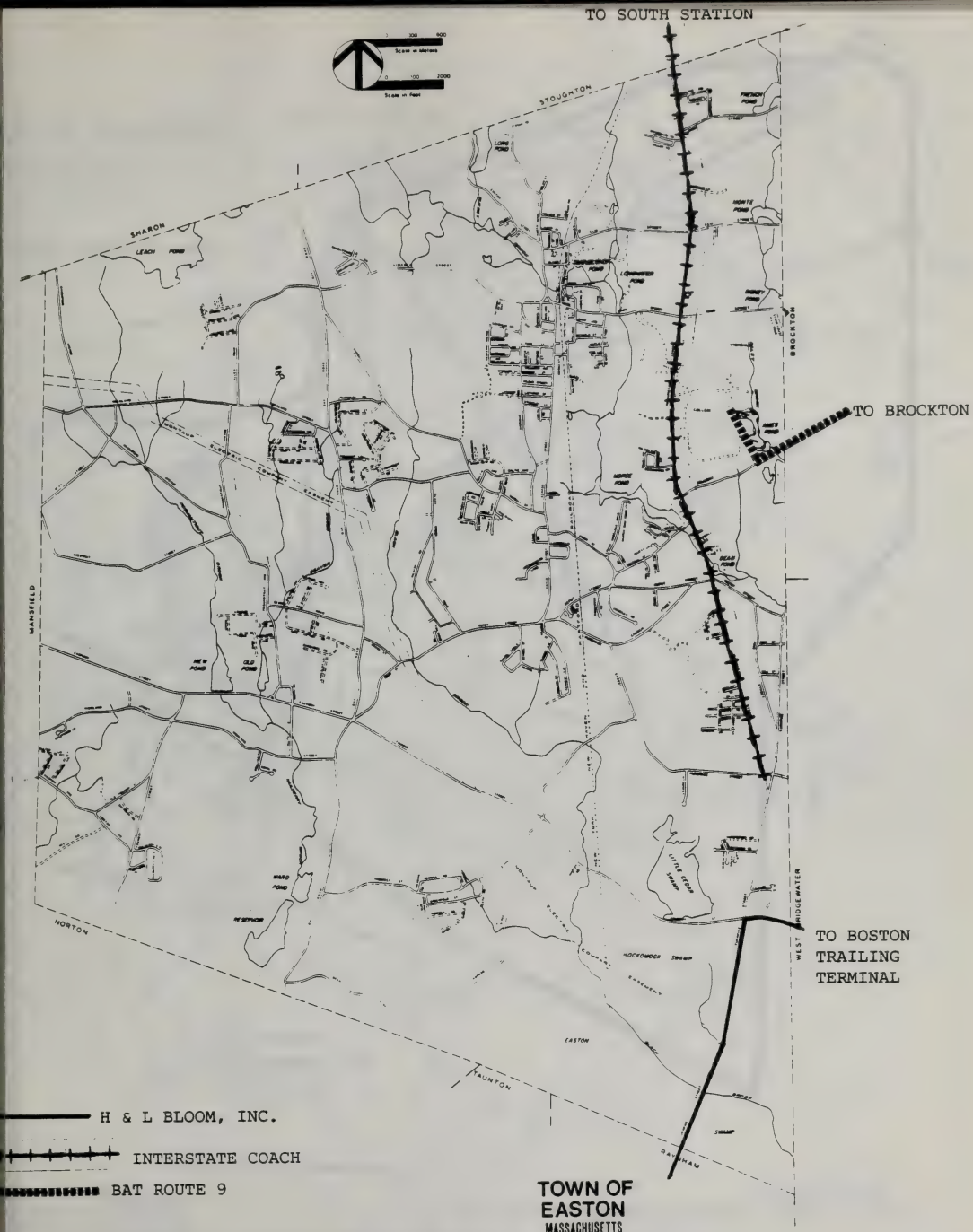

TOWN OF EASTON
MASSACHUSETTS
Old Colony Planning Council
1978

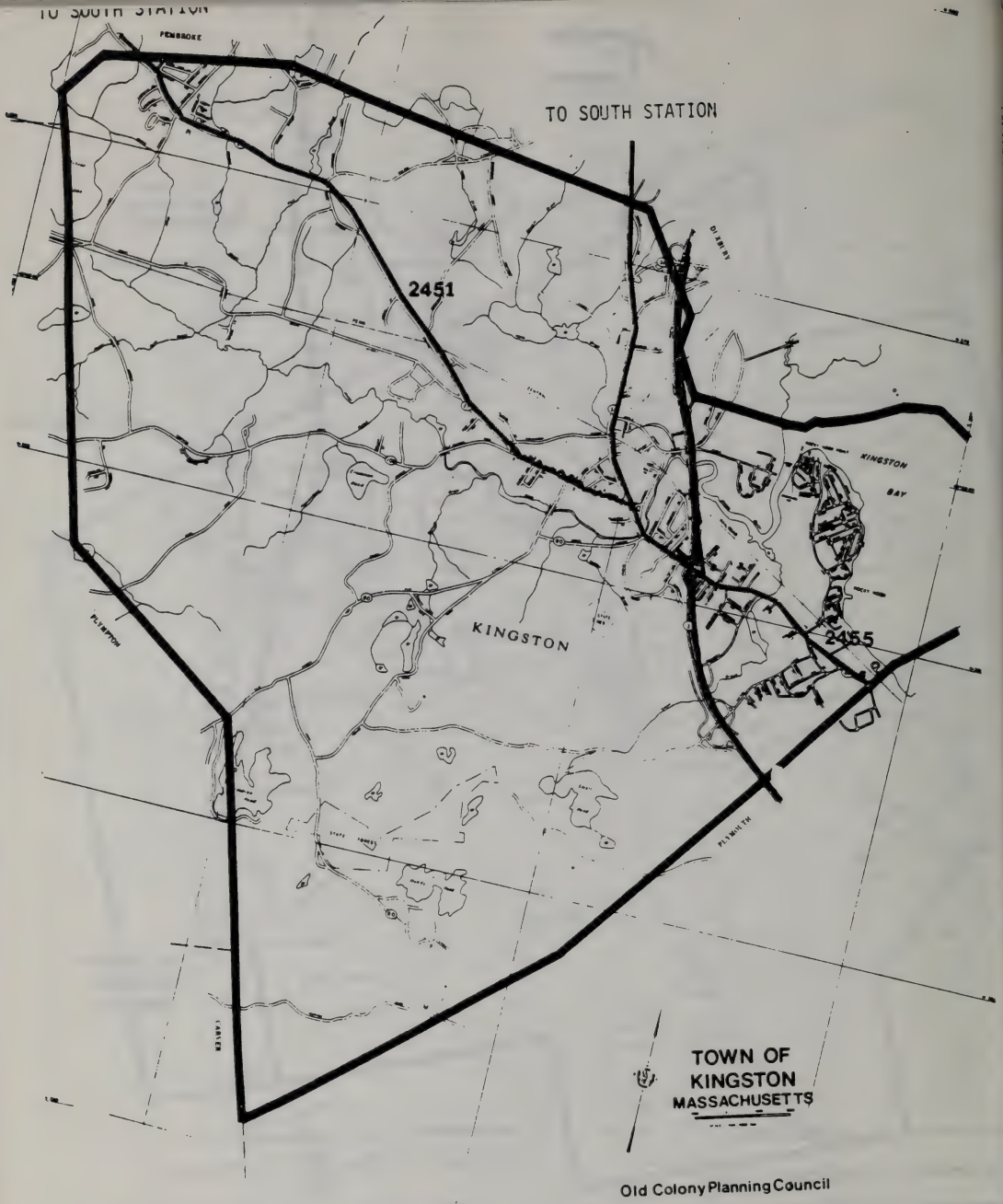

THROUGH THE COURTESY OF THE MASSACHUSE
DEPARTMENT OF PUBLIC WORKS. THIS MAP
PRODUCED FROM THE GENERAL HIGHWAY MAP
DATED 1975. PREPARED BY THEIR BUREAU
TRANSPORTATION PLANNING AND DEVELOPME
IN COOPERATION WITH THE FEDERAL HIGHW
ADMINISTRATION.

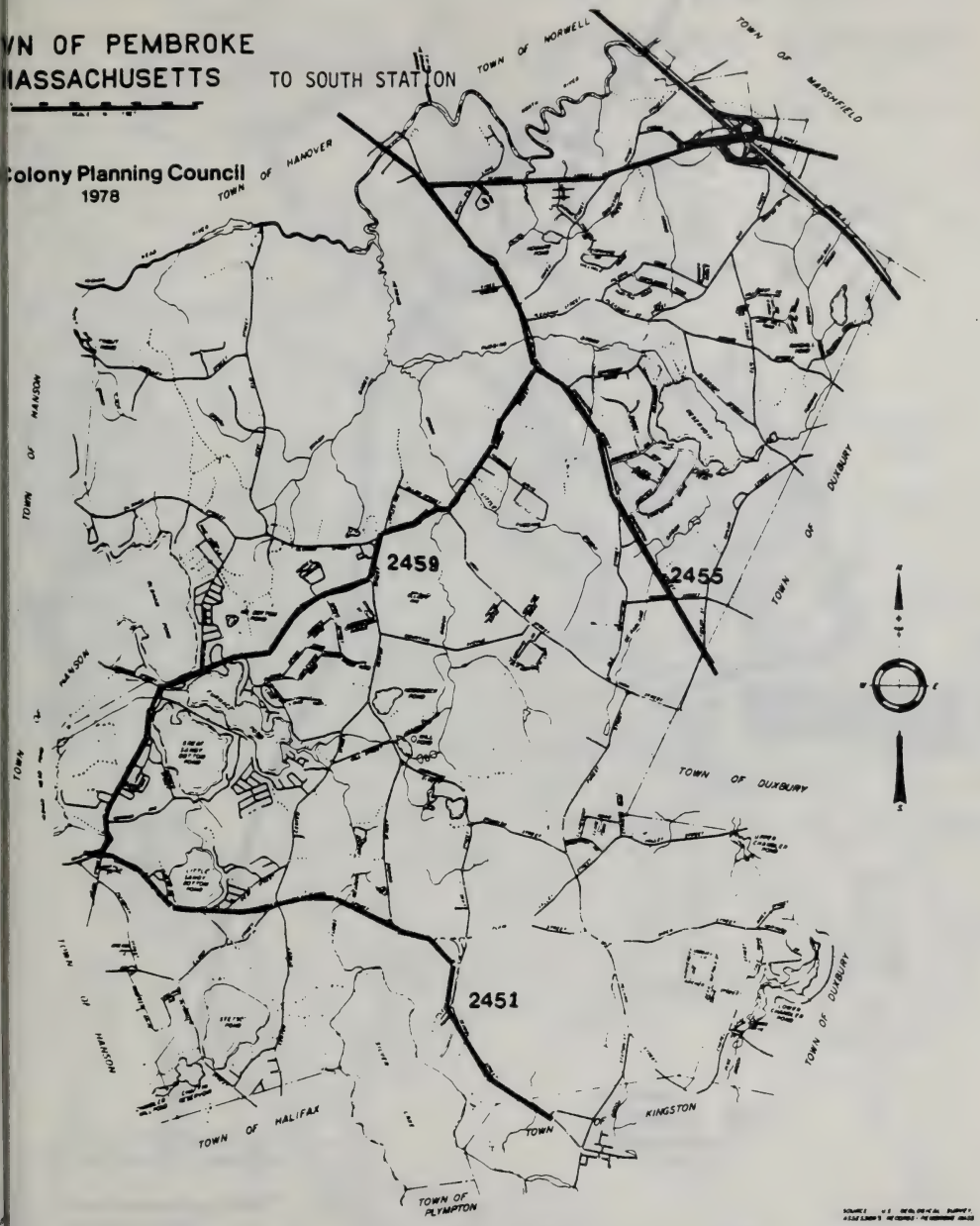

PLYMOUTH & BROCKTON STREET RAILWAY CO.

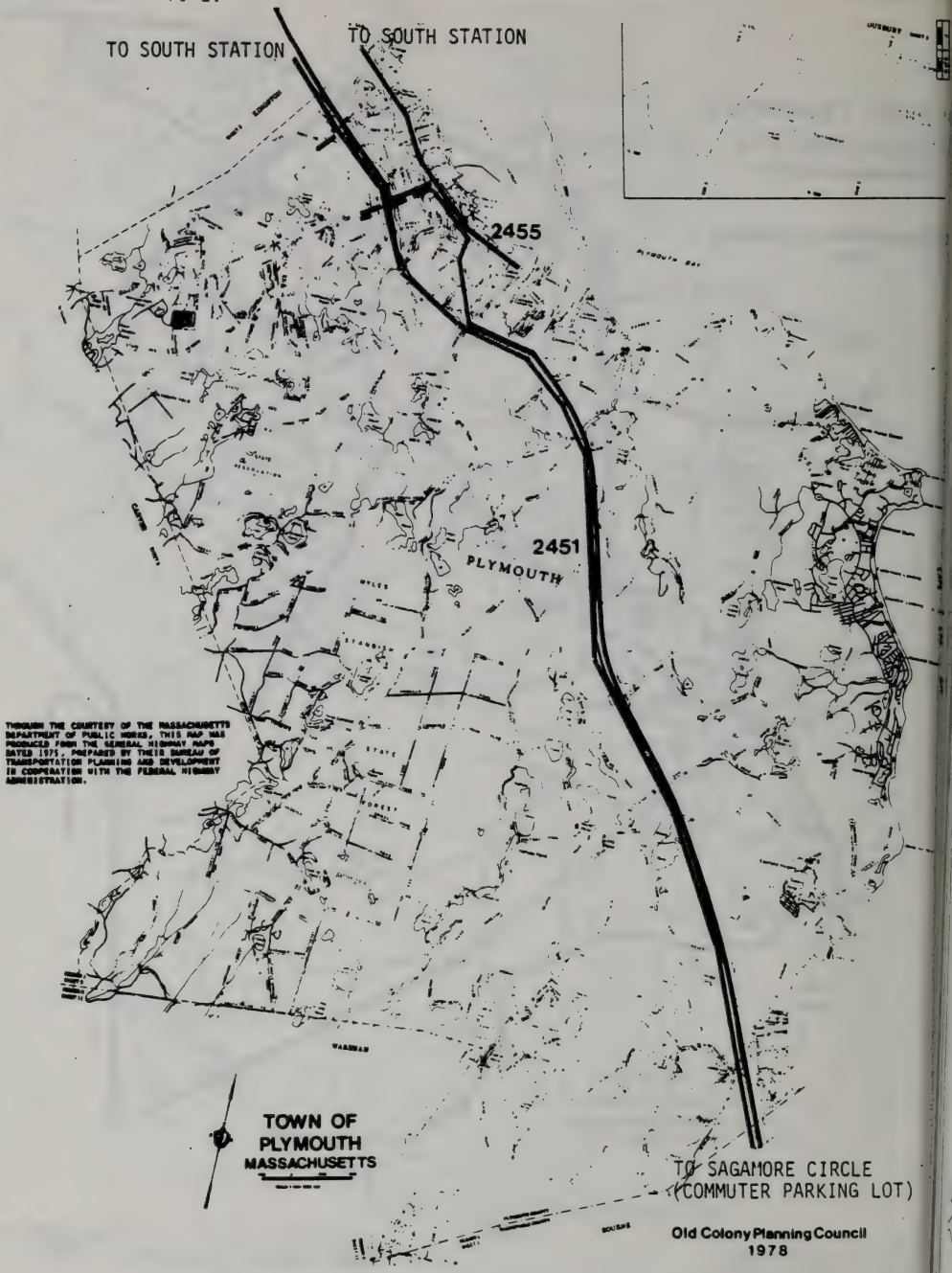

PLYMOUTH & BROCKTON STREET RAILWAY

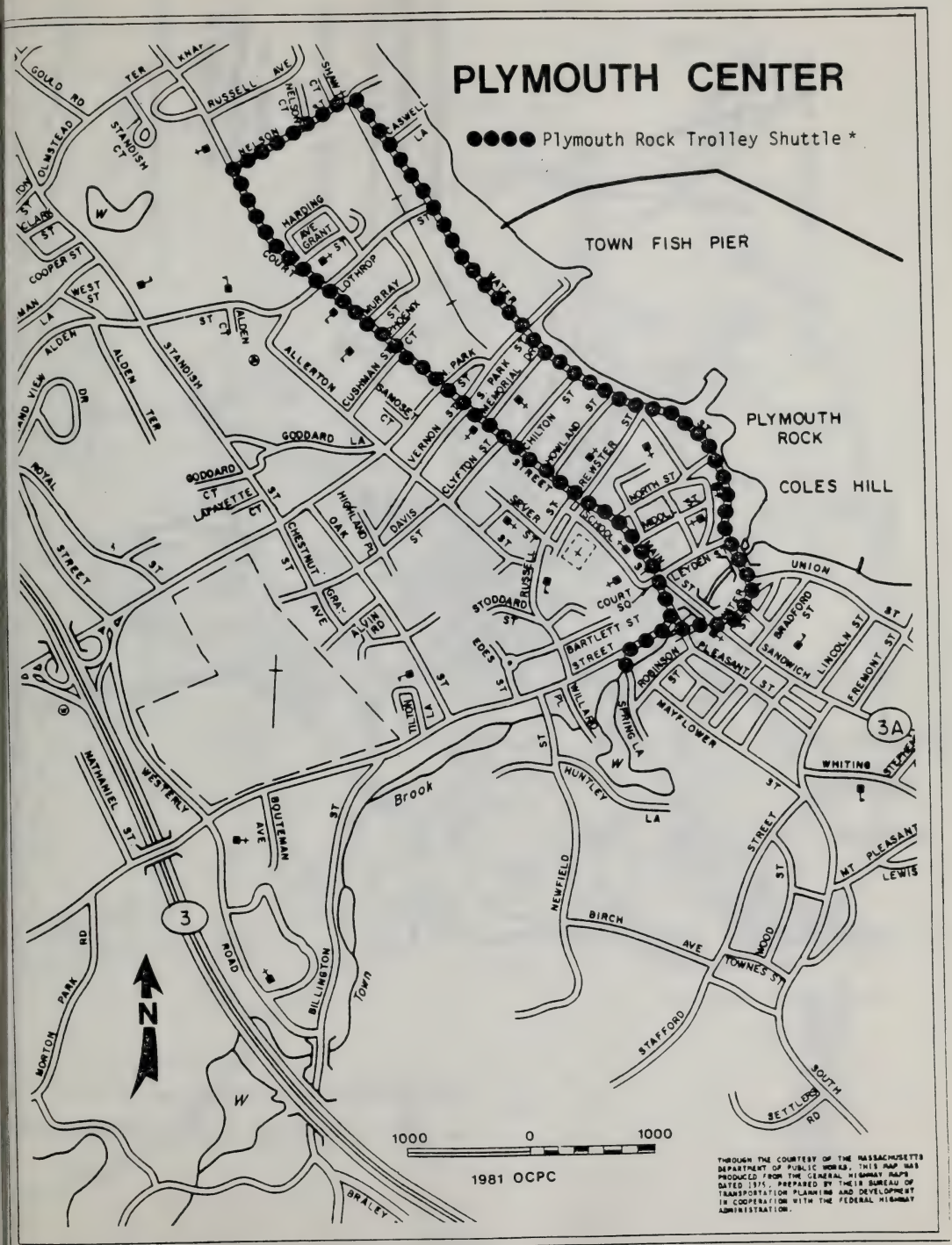

INCLUDES SERVICE TO PLYMOUTH PLANTATION

THROUGH THE COURTESY OF THE MASSACHUSETTS DEPARTMENT OF PUBLIC WORKS, THIS MAP WAS PRODUCED FROM THE GENERAL HIGHWAY MAPS DATED 1975, PREPARED BY THEIR BUREAU OF TRANSPORTATION PLANNING AND DEVELOPMENT IN COOPERATION WITH THE FEDERAL HIGHWAY ADMINISTRATION.
COBBS CORNER
CANTON TO MATTAPAN TO SOUTH STATION
TO SOUTH STATION
CANTON
WEST STOUGHTON
NORTH STOUGHTON
SOUTH STOUGHTON
SHARON
STOUGHTON
EASTON
TO EASTON
BROCKTON
TO BROCKTON
HUDSON BUSLINES
INTERSTATE COACH
BAT ROUTE 14
MBTA COMMUTER TRAIN
TOWN OF STOUGHTON
MASSACHUSETTS
Old Colony Planning Council
1978

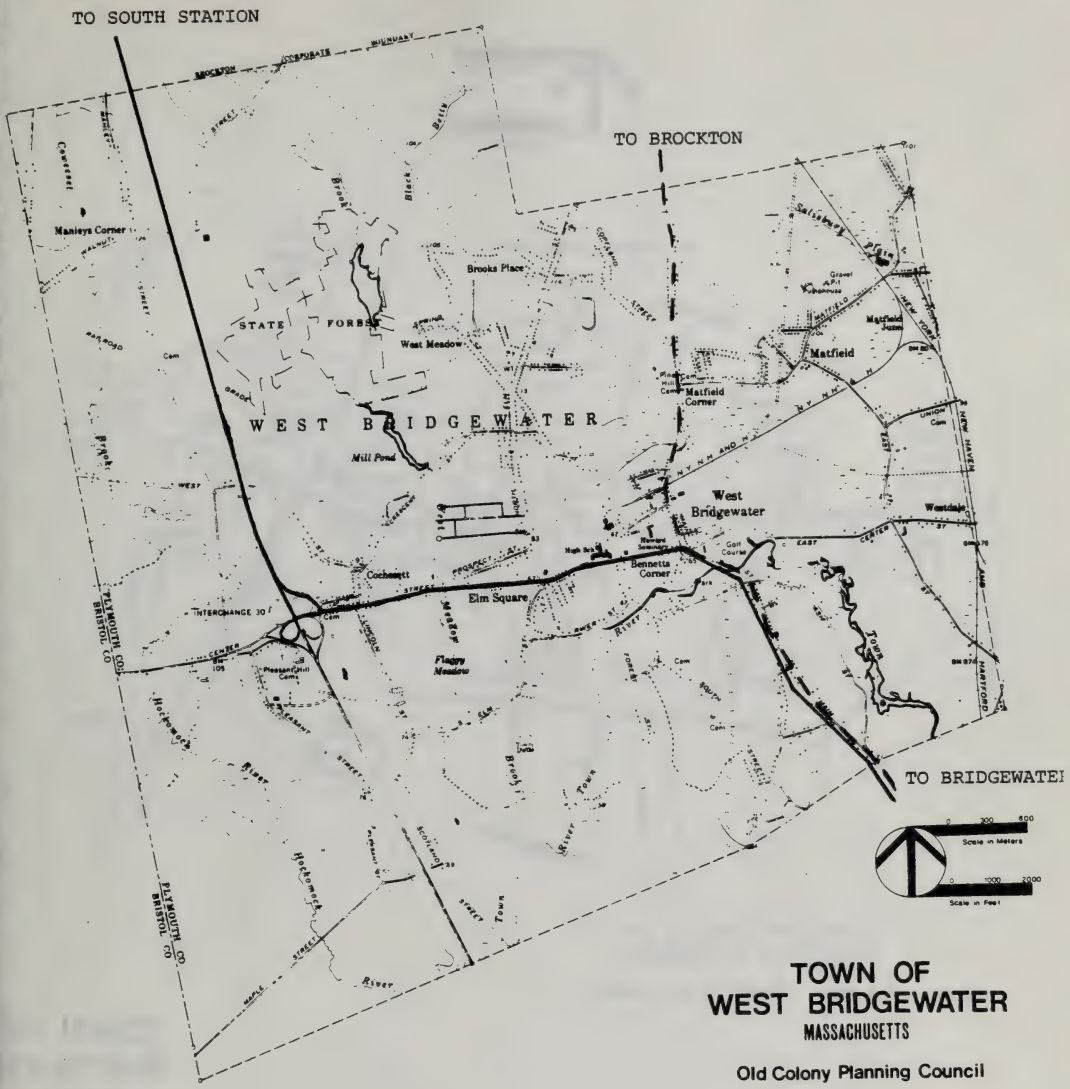

TOWN OF WEST BRIDGEWATER

MASSACHUSETTS

Old Colony Planning Council

1978

BAT BROCKTON-BRIDGEWATER STATE

BAYSTATE COMMUTER BUS LINE

Middleboro - Bridgewater - W. Bridgewater - Easton - Stoughton - Boston

INBOUND TO BOSTON (Read Down) | OUTBOUND FROM BOSTON (Read Up)

SATURDAY & SUNDAY

SAT. ONLY 5 05AM	9 00AM	3 30PM	7 45PM
F	F	F	F
F	F	F	F
X	9 15	3 45	8 00
F	F	F	F
5 25	9 20	3 55	8 05
F	F	F	F
F	F	F	F
6 40	9 35	4 05	8 20

6 05AM	X	X	6 35AM	7 00AM	7 30AM	9 30AM	5 00PM	Middleboro Ctr.	•	•	•	•	•	•	•	•	•
F	X	X	F	F	F	F	F	Everett Sq	R	R	R	R	R	R	R	R	R
F	X	X	F	F	F	F	F	Middleboro Rotary	R	R	R	R	R	R	R	R	R
	X	X	X	X	X	9 40	5 15	Correctional Complex	R	R	X	R	R	R	R	R	R
	6 10	6 35	F	F	F	F	F	Legion Field	•	•	•	•	•	•	•	•	•
	6 15	6 40	6 55	7 20	7 50	9 50	5 25	Bridgewater Ctr.	•	•	•	•	•	•	•	•	•
	F	F	F	F	F	F	F	Kingswood	R	R	R	R	R	R	R	R	R
	F	F	F	F	F	F	F	Rte 28 @ High St	R	R	R	R	R	R	R	R	R
	6 25	6 50	7 05	7 30	8 00	10 00	5 35	W. Bridgewater Ctr.	•	•	•	•	•	•	•	•	•
6 25	X	6 52	7 07	7 32	8 02	10 02	5 38	Hockomock	•	•	•	•	•	•	•	•	•
	6 30		7 10		8 05	10 05		106 & 24	•	•	•	•	•	•	•	•	•
						10 10		Forge Plaza, Rte 138	▲	R	▲	▲	▲	▲	▲	▲	R
						F		Hilliards Rte. 138		R							R
						10 20		Stoughton Terminal, 138		R							R
						F		Stoughton Ctr.		R							R
								South Station	8 15	12 PM	3 50	4 20	4 45	5 10	5 20	5 45	6 30
								Park Square	8 05AM	11 45AM	3 40PM	4 10PM	4 30PM	4 55PM	5 10PM	5 30PM	6 20PM

SATURDAY & SUNDAY

SAT ONLY •	•	•	•
R	R	R	R
R	R	R	R
R	R	R	R
R	R	R	R
•	•	•	•
R	R	R	R
R	R	R	R
•	•	•	•
R	R	R	R
R	R	R	R
▲	▲	▲	▲
7 45	12 PM	5 10	9 15
7 35AM	11 50AM	5 00PM	9 05PM

KEY:
- ♿ — Wheel Chair Service available (Advance reservations required)
- F — Flag Stop
- R — Driver will stop on Request
- X — No Stop on this Trip
- • — Regular Stop

HOLIDAYS

No service on the following:
New Years, Memorial Day, July 4th, Labor Day, Columbus Day, Veterans Day, Thanksgiving Day, Christmas Day

LIMITED SERVICE*

Washington's Birthday, Patriot's Day and Martin Luther King Day

*See Saturday Schedule

No Smoking, No Food, No Beverages on any bus servicing this schedule

FARES

	Cash One Way	10 Ride Books
M'boro/Boston	4 25	31.00
Correctional Complex	4.00	------
B'water	3.75	27.50
W B'water	3 50	25 00
Easton	2.75	25 00
Stoughton	2 50	23.00

BOOKS CAN BE PURCHASED FROM DRIVERS NO CHECKS
EXACT FARE PLEASE

MAJOR DEPARTURE POINTS

Middleboro
Main St. at Town Hall

Bridgewater Correctional Complex
Old Colony Correctional Center
Treatment Center State Hospital
Titicut and Alden Square

Bridgewater
Fox Run Legion Field
Shell Gas Station Bedford & Summer Sts.
Kingswood High St.

W. Bridgewater
Main & River St. (monument)
Elm Sq., Central & Elm Sts. (Hockomock)

106 & 24
Commuter Lot

Easton
Forge Plaza, Rte. 138 Hilliards, Route 138

Stoughton Terminal
1139 Washington St., Rte. 138
Rte. 138 Side of Baybank, Stoughton Center

Park Square (Boston)
Corner of Stuart St & Arlington St
Front of Univ. of Mass Bldg

South Station
Corner of [illegible]

EFFECTIVE
2-23-89

BUS SCHEDULE

BAY STATE COMMUTER LINES, INC.

OPERATED BY INTERSTATE COACH

SERVING

BOSTON — BRIDGEWATERS
MIDDLEBORO — STOUGHTON
EASTON

508
583-2225
823-3182

617
344-2231

BLOOM BUS LINES
Tel. (508) 822-1991 (823-8976)
Boston - Taunton - Easton - Brockton
EFFECTIVE 7/88

TERMINAL
2-10 Oak Street
Taunton, MA

BLOOM BUS LINES

LIGHT TYPE = A.M. **BOLD TYPE = P.M.**

TAUNTON — RAYNHAM — BOSTON — Monday thru Friday

*Denotes City Hall

Taunton Lv →	*6:00	6:10	6:35	*7:00	7:15	*7:15	7:25	9:00	11:00	1:30	3:30	6:05	9:00
Raynham Lv		6:18	6:43		7:23		7:33	9:08	11:08	1:38	3:38	6:13	9:08
Boston Tw Arr		7:15	7:45		8:30		8:40	10:00	12:00	2:30	4:30	7:05	10:00

BOSTON — RAYNHAM — TAUNTON — Monday thru Friday

*Denotes City Hall

Boston Lv →	8:00	10:00	12:01	2:30	4:45	5:15	7:15	10:00
Raynham Arr	8:50	10:50	12:50	3:20	5:35	6:05	8:05	10:50
Taunton Arr	9:00	11:00	1:00	3:30	*5:45	*6:15	8:15	11:00

TAUNTON — RAYNHAM — BOSTON — Saturdays and Sundays

Lv Taunton	9:00	11:00	1:30	3:30	6:05

BOSTON — RAYNHAM — TAUNTON — Saturdays and Sundays

Lv Boston	10:00	12:01	2:30	4:45	7:15

TAUNTON — RAYNHAM — BOSTON — Holidays

Lv Taunton	9:00	3:30	6:05

BOSTON — RAYNHAM — TAUNTON — Holidays

Lv Boston	10:00	4:45	7:15

TAUNTON — FALL RIVER — Monday thru Friday

Lv Taunton	5:20	6:05

FALL RIVER — TAUNTON — Monday thru Friday

Lv Fall River	6:00	7:00

TAUNTON - BROCKTON (Westgate Mall) — Monday thru Friday

Lv. Taunton	*9:00 a.m.	11:00 a.m.	1:30 p.m.	*6:05 p.m.
Lv. Brockton (Westgate Mall)		2:50		*7:35

*Denotes Saturday & Sunday

FARES	ONE-WAY	ROUND TRIP
Taunton - Boston	$3.40	$6.80
Raynham (track) - Boston	$3.00	$6.00
Easton - Boston (Rte. 106)	$2.15	$4.30
Boston - Fall River	$4.10	$8.20
Taunton - Easton (Rte. 106)	$1.50	$3.00

BROCKTON AREA TRANSIT (BAT)
Tel. (508) 580-1170
Current Fares Effective 1/22/89

	ADULT	ELDERLY & HANDICAPPED AND CHILDREN UNDER 12
Brockton	.60	.30
Brockton-Avon	.60	.30
Brockton-Stoughton	.75	.35
Stoughton	.60	.30
Brockton-Ashmont	1.20	.60
Brockton-Randolph	.75	.35
Avon-Ashmont	1.00	.50
Avon-Randolph	.60	.30
Avon-Milton	.75	.35
S. Randolph-Ashmont	.75	.35
Mini-Mallet	.50	.25

Children under 5 ride free

Monthly Riders Club Card $18

Ashmont Commuter Book $12

Exact Fare Only

For Information 580-1170

BAT does not offer service on the following holidays:

NEW YEARS DAY, MEMORIAL DAY, JULY 4TH, LABOR DAY, COLUMBUS DAY, VETERANS DAY, THANKSGIVING DAY, CHRISTMAS DAY.

Bridgewater State College Shuttle

The Bridgewater State College bus service running to K-Mart Plaza on Rte. 28 in Brockton and the College campus shuttle are free to charge to passengers. Please note that these routes operate only at times when Bridgewater State College is in session.

BROCKTON AREA TRANSIT (BAT)

Special Pass Information

RIDER'S CLUB CARDS AVAILABLE AT:

People's Savings Bank (221 Main Street, 742 Centre Street, Westgate Mall, West Shopping Center)

Bank of New England, 34 School Street

Southstate Bank for Savings, 1 N. Main Street

Brockton Credit Union, Legion Parkway

Security Federal S & L Association, 40 Legion Parkway, West Side Shopping Center

Tex Barry's, 250 Main Street

Frye's Cigar Store, 280 Main Street

Montello News, 829 N. Main Street

Fischer's Market, 1123 N. Main Street

Massasoit Community College, Campus Shop

COMMUTER BOOKS AVAILABLE AT:

Tex Barry's, 250 Main Street

Frye's Cigar Store, 280 Main Street

Montello News, 829 N. Main Street

Fischer's Market, 1123 N. Main Street

Dunnington Super Drug Stores, (109 Main Street, 190 Oak Street and 390 Pleasant Street)

BROCKTON AREA TRANSIT (BAT)
Brockton City Routes

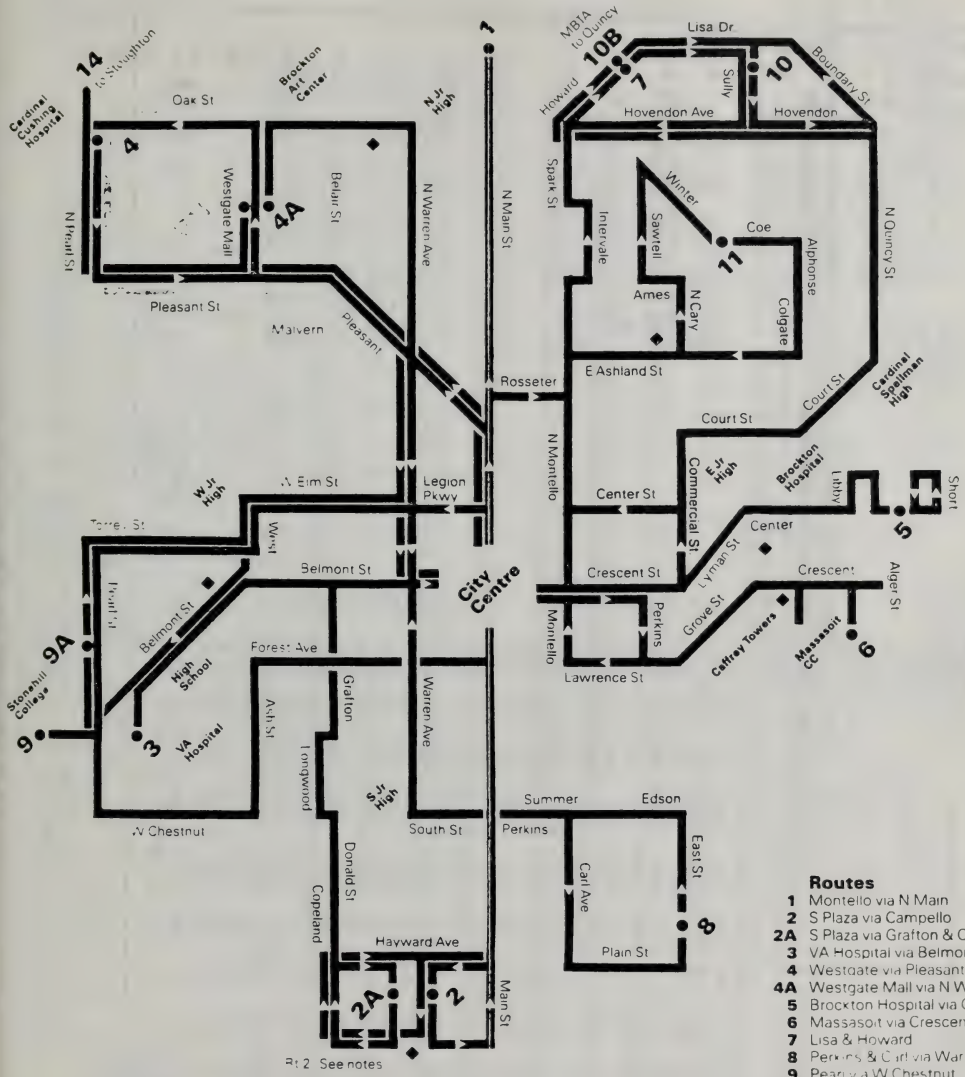

Routes

- **1** Montello via N Main
- **2** S Plaza via Campello
- **2A** S Plaza via Grafton & Copeland
- **3** VA Hospital via Belmont
- **4** Westgate via Pleasant
- **4A** Westgate Mall via N Warren
- **5** Brockton Hospital via Centre
- **6** Massasoit via Crescent
- **7** Lisa & Howard
- **8** Perkins & Carl via Warren
- **9** Pearl via W Chestnut
- **9A** Pearl via Torrey
- **10** N Quincy via Court
- **10B** Lisa & Howard via N Qu[illegible]
- **11** Carl [illegible]
- **14** St[illegible] via Westgate
- **MM** M[illegible] see Mm [illegible]

◆ Shopping Centers

● Bus Line

BROCKTON AREA TRANSIT (BAT)
Brockton City Schedule (Weekdays)
Effective 1/22/89

Brockton	**Monday-Friday**														N - See Notes
Routes	**1**	**2**	**2A**	**3**	**4**	**4A**	**5**	**6**	**7**	**8**	**N9**	**9A**	**10**	**10B**	**11**
Leave City Centre	6 00	6 00		6 00	6 00	6 00	6 00	6 00	6 00	6 00			6 00		
	6 40	6 40		6 40	6 40	6 40	6 40	6 40	6 40	6 40	6 40		6 40		6 40
	7 00	7 00		7 00	7 00	7 00	7 00	7 00		7 00				7 00	
	7 20	7 20	7 20	7 20	7 20	7 20	7 20	7 20	7 20	7 20	7 20		7 20		7 20
	7 40	7 40		7 40	7 40	7 40	7 40	7 40		7 40				7 40	
	8 00	8 00	8 00	8 00	8 00	8 00	8 00	8 00	8 00	8 00	8 00		8 00		8 00
	8 20	8 20		8 20	8 20	8 20	8 20	8 20		8 20				8 20	
	8 40	8 40	8 40	8 40	8 40	8 40	8 40	8 40	8 40	8 40	8 40		8 40		8 40
	9 00	9 00		9 00	9 00	9 00	9 00	9 00		9 00				9 00	
	9 20	9 20	9 20	9 20	9 20	9 20	9 20	9 20	9 20	9 20	9 20		9 20		9 20
	10 00	10 00	10 00	10 00	10 00	10 00	10 00	10 00	10 00	10 00		10 00	10 00		10 00
	10 40	10 40	10 40	10 40	10 40	10 40	10 40	10 40	10 40	10 40	10 40		10 40		10 40
	11 20	11 20	11 20	11 20	11 20	11 20	11 20	11 20	11 20	11 20		11 20	11 20		11 20
Noon	12 00	12 00	12 00	12 00	12 00	12 00	12 00	12 00	12 00	12 00	12 00		12 00		12 00
	12 40	12 40	12 40	12 40	12 40	12 40	12 40	12 40	12 40	12 40		12 40	12 40		12 40
	1 20	1 20	1 20	1 20	1 20	1 20	1 20	1 20	1 20	1 20	1 20		1 20		1 20
	1 40	1 40		1 40	1 40	1 40	1 40	1 40		1 40				1 40	
	2 00	2 00	2 00	2 00	2 00	2 00	2 00	2 00	2 00	2 00		2 00	2 00		2 00
	2 20	2 20		2 20	2 20	2 20	2 20	2 20		2 20				2 20	
	2 40	2 40	2 40	2 40	2 40	2 40	2 40	2 40	2 40	2 40	2 40		2 40		2 40
	3 00	3 00		3 00	3 00	3 00	3 00	3 00		3 00				3 00	
	3 20	3 20	3 20	3 20	3 20	3 20	3 20	3 20	3 20	3 20		3 20	3 20		3 20
	3 40	3 40		3 40	3 40	3 40	3 40	3 40		3 40				3 40	
	4 00	4 00	4 00	4 00	4 00	4 00	4 00	4 00	4 00	4 00	4 00		4 00		4 00
	4 20	4 20		4 20	4 20	4 20	4 20	4 20		4 20				4 20	
	4 40	4 40	4 40	4 40	4 40	4 40	4 40	4 40	4 40	4 40	4 40		4 40		4 40
	5 00	5 00		5 00	5 00	5 00	5 00	5 00		5 00				5 00	
	5 20	5 20	5 20	5 20	5 20	5 20	5 20	5 20	5 20	5 20	5 20		5 20		5 20
	5 40	5 40		5 40	5 40	5 40	5 40	5 40		5 40				5 40	
Covered	6 00	6 00		6 00	6 00	6 00	6 00	6 00		6 00				6 00	
By	6 40	6 40		6 40	6 40	6 40	6 40	6 40		6 40				6 40	
Route	7 20	7 20		7 20	7 20	7 20	7 20	7 20		7 20				7 20	
12	8 00	8 00		8 00	8 00	8 00	8 00	8 00		8 00				8 00	
Ashmont	8 40	8 40		8 40	8 40	8 40	8 40	8 40		8 40				8 40	
Leave end of line	6 20	N6 20		6 20	6 20	6 20	6 20	6 20	6 20	6 20			6 20		
	7 00	7 00	7 00	7 00	7 00	7 00	7 00	7 00	7 00	7 00	7 00		7 00		7 00
	7 20	7 20		7 20	7 20	7 20	7 20	7 20		7 20				7 20	
	7 40	7 40	7 40	7 40	7 40	7 40	7 40	7 40	7 40	7 40	7 40		7 40		7 40
	8 00	8 00		8 00	8 00	8 00	8 00	8 00		8 00				8 00	
	8 20	8 20	8 20	8 20	8 20	8 20	8 20	8 20	8 20	8 20	8 20		8 20		8 20
	8 40	8 40		8 40	8 40	8 40	8 40	8 40		8 40				8 40	
	9 00	9 00	9 00	9 00	9 00	9 00	9 00	9 00	9 00	9 00	9 00		9 00		9 00
	9 40	9 40	9 40	9 40	9 40	9 40	9 40	9 40	9 40	9 40	9 40		9 40		9 40
	10 20	10 20	10 20	10 20	10 20	10 20	10 20	10 20	10 20	10 20		10 20	10 20		10 20
	11 00	11 00	11 00	11 00	11 00	11 00	11 00	11 00	11 00	11 00	11 00		11 00		11 00
Noon	11 40	11 40	11 40	11 40	11 40	11 40	11 40	11 40	11 40	11 40		11 40	11 40		11 40
	12 20	12 20	12 20	12 20	12 20	12 20	12 20	12 20	12 20	12 20	12 20		12 20		12 20
	1 00	1 00	1 00	1 00	1 00	1 00	1 00	1 00	1 00	1 00		1 00	1 00		1 00
	1 40	1 40	1 40	1 40	1 40	1 40	1 40	1 40	1 40	1 40	1 40		1 40		1 40
	2 00	2 00		2 00	2 00	2 00	2 00	2 00		2 00				2 00	
	2 20	2 20	2 20	2 20	2 20	2 20	2 20	2 20	2 20	2 20		2 20	2 20		2 20
	2 40	2 40		2 40	2 40	2 40	2 40	2 40		2 40				2 40	
	3 00	3 00	3 00	3 00	3 00	3 00	3 00	3 00	3 00	3 00	3 00		3 00		3 00
	3 20	3 20		3 20	3 20	3 20	3 20	3 20		3 20				3 20	
	3 40	3 40	3 40	3 40	3 40	3 40	3 40	3 40	3 40	3 40		3 40	3 40		3 40
	4 00	4 00		4 00	4 00	4 00	4 00	4 00		4 00				4 00	
	4 20	4 20	4 20	4 20	4 20	4 20	4 20	4 20	4 20	4 20	4 20		4 20		4 20
	4 40	4 40		4 40	4 40	4 40	4 40	4 40		4 40				4 40	
	5 00	5 00	5 00	5 00	5 00	5 00	5 00	5 00	5 00	5 00	5 00		5 00		5 00
	5 20	5 20		5 20	5 20	5 20	5 20	5 20		5 20				5 20	
	5 40	5 40		5 40	5 40	5 40	5 40	5 40	5 40	5 40	5 40		5 40		
Covered	6 20	6 20		6 20	6 20	6 20	6 20	6 20		6 20				6 20	
by	7 00	7 00		7 00	7 00	7 00	7 00	7 00		7 00				7 00	
Route 12	7 40	7 40		7 40	7 40	7 40	7 40	7 40		7 40				7 40	
Ashmont	8 20	8 20		8 20	8 20	8 20	8 20	8 20		8 20				8 20	

BROCKTON AREA TRANSIT (BAT)
Brockton City Schedule
(Saturday & Sunday)
Effective 1/22/89

Brockton	**Saturday**										
Routes	**1**	**2**	**3**	**4**	**4A**	**5**	**6**	**7**	**8**	**10**	**11**
Leave City Centre	7:20	7:20	7:20	7:20	7:20	7:20	7:20	7:20	7:20	7:20	
	8:00	8:00	8:00	8:00	8:00	8:00	8:00	8:00	8:00	8:00	
	8:40	8:40	8:40	8:40	8:40	8:40	8:40	8:40	8:40	8:40	
	9:20	9:20	9:20	9:20	9:20	9:20	9:20	9:20	9:20	9:20	
	10:00	10:00	10:00	10:00	10:00	10:00	10:00	10:00	10:00	10:00	10:00
	10:40	10:40	10:40	10:40	10:40	10:40	10:40	10:40	10:40	10:40	10:40
	11:20	11:20	11:20	11:20	11:20	11:20	11:20	11:20	11:20	11:20	11:20
Noon	12:00	12:00	12:00	12:00	12:00	12:00	12:00	12:00	12:00	12:00	12:00
	12:40	12:40	12:40	12:40	12:40	12:40	12:40	12:40	12:40	12:40	12:40
	1:20	1:20	1:20	1:20	1:20	1:20	1:20	1:20	1:20	1:20	1:20
	2:00	2:00	2:00	2:00	2:00	2:00	2:00	2:00	2:00	2:00	2:00
	2:40	2:40	2:40	2:40	2:40	2:40	2:40	2:40	2:40	2:40	2:40
	3:20	3:20	3:20	3:20	3:20	3:20	3:20	3:20	3:20	3:20	3:20
	4:00	4:00	4:00	4:00	4:00	4:00	4:00	4:00	4:00	4:00	4:00
	4:40	4:40	4:40	4:40	4:40	4:40	4:40	4:40	4:40	4:40	4:40
	5:20	5:20	5:20	5:20	5:20	5:20	5:20	5:20	5:20	5:20	5:20
	6:00	6:00	6:00	6:00	6:00	6:00	6:00	6:00	6:00	6:00	
Leave end of line	7:40	7:40	7:40	7:40	7:40	7:40	7:40	7:40	7:40	7:40	
	8:20	8:20	8:20	8:20	8:20	8:20	8:20	8:20	8:20	8:20	
	9:00	9:00	9:00	9:00	9:00	9:00	9:00	9:00	9:00	9:00	
	9:40	9:40	9:40	9:40	9:40	9:40	9:40	9:40	9:40	9:40	
	10:20	10:20	10:20	10:20	10:20	10:20	10:20	10:20	10:20	10:20	10:20
	11:00	11:00	11:00	11:00	11:00	11:00	11:00	11:00	11:00	11:00	11:00
	11:40	11:40	11:40	11:40	11:40	11:40	11:40	11:40	11:40	11:40	11:40
Noon	12:20	12:20	12:20	12:20	12:20	12:20	12:20	12:20	12:20	12:20	12:20
	1:00	1:00	1:00	1:00	1:00	1:00	1:00	1:00	1:00	1:00	1:00
	1:40	1:40	1:40	1:40	1:40	1:40	1:40	1:40	1:40	1:40	1:40
	2:20	2:20	2:20	2:20	2:20	2:20	2:20	2:20	2:20	2:20	2:20
	3:00	3:00	3:00	3:00	3:00	3:00	3:00	3:00	3:00	3:00	3:00
	3:40	3:40	3:40	3:40	3:40	3:40	3:40	3:40	3:40	3:40	3:40
	4:20	4:20	4:20	4:20	4:20	4:20	4:20	4:20	4:20	4:20	4:20
	5:00	5:00	5:00	5:00	5:00	5:00	5:00	5:00	5:00	5:00	5:00
	5:40	5:40	5:40	5:40	5:40	5:40	5:40	5:40	5:40	5:40	

Brockton	**Sunday**							
Routes	**1**	**2**	**3**	**4**	**4A**	**5**	**6**	**8**
Leave City Centre								
	10:00	10:00	10:00	10:00	10:00	10:00		10:00
	10:40	10:40	10:40	10:40	10:40	10:40		10:40
	11:20	11:20	11:20	11:20	11:20	11:20		11:20
Noon	12:00	12:00	12:00	12:00	12:00	12:00		12:00
	12:40	12:40	12:40	12:40	12:40	12:40		12:40
	1:20	1:20	1:20	1:20	1:20	1:20		1:20
	2:00	2:00	2:00	2:00	2:00	2:00		2:00
	2:40	2:40	2:40	2:40	2:40	2:40		2:40
	3:20	3:20	3:20	3:20	3:20	3:20		3:20
	4:00	4:00	4:00	4:00	4:00	4:00		4:00
	4:40	4:40	4:40	4:40	4:40	4:40		4:40
	5:20	5:20	5:20	5:20	5:20	5:20		5:20
Leave end of line								
		10:20	10:20	10:20	10:20		10:20	10:20
	11:00	11:00	11:00	11:00	11:00		11:00	11:00
	11:40	11:40	11:40	11:40	11:40		11:40	11:40
Noon	12:20	12:20	12:20	12:20	12:20		12:20	12:20
	1:00	1:00	1:00	1:00	1:00		1:00	1:00
	1:40	1:40	1:40	1:40	1:40		1:40	1:40
	2:20	2:20	2:20	2:20	2:20		2:20	2:20
	3:00	3:00	3:00	3:00	3:00		3:00	3:00
	3:40	3:40	3:40	3:40	3:40		3:40	3:40
	4:20	4:20	4:20	4:20	4:20		4:20	4:20
	5:00	5:00	5:00	5:00	5:00		5:00	5:00

Fares

Adults	60¢
Senior Citizens	30¢
Under 12	30¢
Under 5	free

Free transfers in City Centre, good for 1 hour but not valid for return trip.

Ride free all month with a Riders Club Card for $18. Available at most banks.

Route 12 Service from Campello

Leave Plain Street for City Centre via Main Street

Monday - Friday	Saturday
4:50 am	5:05 am
5:15 am	5:45 am
5:30 am	6:25 am
5:50 am	7:20 pm
9:40 pm	8:00 pm
10:40 pm	10:00 pm
11:40 pm	11:50 pm

Notes Sunday Only

Route 1 is covered by the Route 12 (Ashmont) bus.

Route 5 & 6: Route 5 & 6 operate as a loop. Buses leave City Centre via Centre St., Route 5, and return inbound via Crescent St., Route 6. End of line times are approximate. Bus does not layover. No service to Alger St. or Massasoit Community College.

Information: 580-1170

Routes

1 Montello via N Main
2 S Plaza via Campello
2A S Plaza via Grafton & Copeland
3 VA Hospital via Belmont
4 Westgate via Pleasant
4A Westgate Mall via N Warren
5 Brockton Hospital via Centre
6 Massasoit via Crescent
7 Lisa & Howard
8 Perkins & Carl via Warren
9 Pearl via W Chestnut
9A Pearl via Torrey
10 N Quincy via Court
10B Lisa & Howard via N Quincy
11 Cary Hill
12 Ashmont (see Ashmont Schedule)
14 Stoughton (see Stoughton Schedule)
MM Mini-Maller (see Mini-Maller schedule)
BSC Bridgewater (see Bridgewater State College Schedule)

Information: 580-1170

Notes

Route 1: Weekdays from 5:20 pm for Montello take Route 12 (Ashmont). Sunday all day take Route 12 (Ashmont). Leave end of line times are the estimated times that the Ashmont bus will reach the Brockton/Avon line after leaving Ashmont.

Route 2: At 6:20 am, bus exits South Plaza via Copeland St. & Hayward Ave. to Main St.

Westgate Mall: Routes 4, 4A, 14 and MM stop at Mr. Donut. Routes 4, 14, and MM stop at Jordan Marsh.

Route 9A: Serves West Shopping Center both inbound and outbound. Serves Manley St. at 3:20 pm.

Route 9: Before 1:20 pm outbound to Stonehill College via W. Chestnut St.; inbound via Torrey St. From 1:20 pm outbound via Torrey; inbound via W. Chestnut St.

Brockton Industrial Park: Take Route 9

Stonehill College: Take Route 9

Easton Industrial Park: Take Route 9

Watch for holiday service announcements

DON'T MISS THE BUS ...USE BUS STOPS

BAT has installed new bus stop signs on these busy streets:

BELMONT STREET
CENTRE STREET
COMMERCIAL STREET
CRESCENT STREET
GROVE STREET
MAIN AND NORTH MAIN STREET
NORTH MONTELLO STREET
OAK STREET
PERKINS AVENUE
PLEASANT STREET
WARREN AND
NORTH WARREN AVENUE

To catch a bus on one of these streets, please stand at a BAT bus stop sign—you will find them on telephone poles. If the signs are on the opposite side of the street, stand across from one.

When you want to get off the bus on one of these streets, signal the driver by pushing the buzzer—he will stop the bus at the next bus stop sign.

Bus stop signs are intended to help the driver see you so that you don't miss the bus. Also, by limiting the number of times the bus has to stop, BAT will stay on schedule and get you where you want to go sooner.

On other streets, BAT will continue its present flag-stop policy and will stop at any safe location.

Whenever you want to get on a BAT bus, signal the driver by raising your arm as the bus approaches.

BROCKTON AREA TRANSIT (BAT)
Westgate "Mini-Maller"
Effective 11/2/86

bat

Mini-Maller

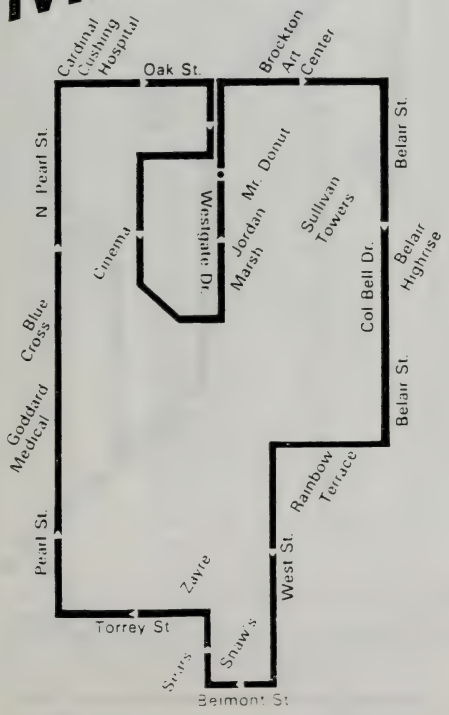

Monday-Friday

LEAVE WESTGATE MALL	
9:30	am
10:30	
11:30	
12:30	pm
1:30	
2:30	
3:30	
4:30	

Saturday

LEAVE WESTGATE MALL	
10:30	am
11:30	
12:30	pm
1:30	
2:30	
3:30	
4:30	
5:30	

Fares:

Adults	50¢
Senior Citizens	25¢
Under 12	25¢
Under 5	free

Information: 580-1170

BROCKTON AREA TRANSIT (BAT)
Brockton-Stoughton Schedule
Effective 11/2/86

14 Stoughton via Westgate Mall

Monday-Saturday

Leave Brockton City Centre	Leave Westgate Mall to Cobbs Corner	Leave Cobbs Corner to Westgate
G 6:00		6:50
	G 7:20	G 8:00
	G 8:40	G 9:20 CC
	10:20	11:00
	11:40	G 12:20
	1:00	1:40
G 1:20	G 1:30	G 2:20
	3:00	G 3:40 CC
	G 3:40	4:20
	5:00	G 5:40
	G 6:20	7:00

G via Goddard Hospital
CC to Brockton City Centre

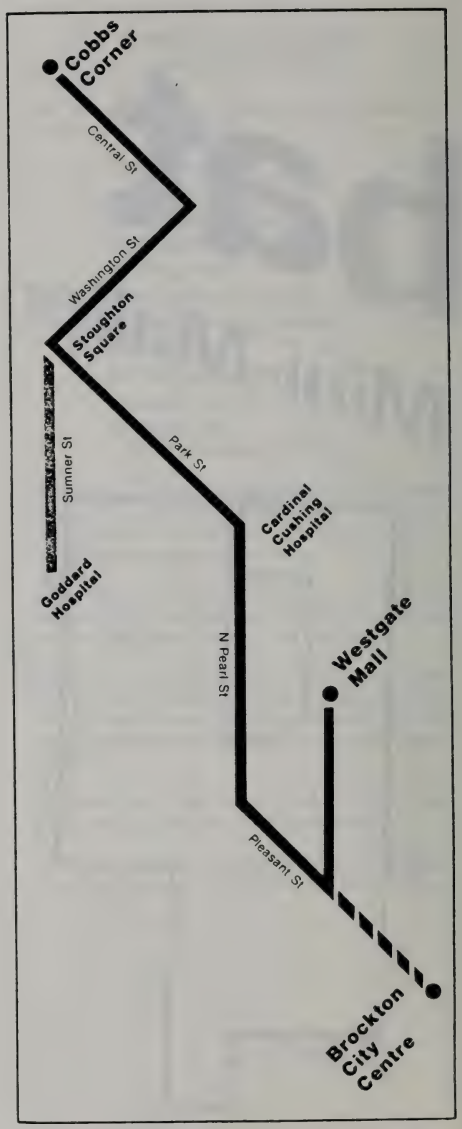

Notes

Westgate Mall: Rt. 14 stops at Jordan Marsh and Mr. Donut

Downtown Brockton: Free transfer at Westgate Mall or from City Centre via Rts. 4 and 4A

Cardinal Cushing Hospital: Buses traveling from Stoughton to Brockton enter Cardinal Cushing Hospital only on request. From Brockton to Stoughton all buses enter Cardinal Cushing Hospital.

No Sunday or Holiday Service

Information — 580-1170

Fares

	in Brockton or Stoughton	Brockton to Stoughton
Adults	50¢	75¢
Sr. Citizens	25¢	35¢
Under 12	25¢	35¢
Under 5	free	free

Exact fare required.

Free transfers in Brockton City and at Westgate Mall.

Brockton Area transit (BAT)

Brockton - Ashmont

Schedule Effective Jan. 22, 1989

Ashmont

Monday-Friday

Leave Plain St. via Main St.	Leave Brockton City Centre	Leave Ashmont T Station
		5:50 AM
4:50 AM	5:00 AM	E 6:00
5:15	5:25	6:20
5:35	5:45	7:00
5:50	6:00	E 7:20
	6:20 X	7:40
	6:35	8:00
	6:35 X	8:20
	E 6:40	8:40
	6:55 X	9:00
	7:00	E 9:20
	7:15 X	9:40
	7:20	10:00
	7:35 X	10:20
	7:40	11:00
	8:00	E 11:40
	8:20	12:20 PM
	E 8:40	1:00
	9:00	1:40
	9:20	E 2:20
	10:00	2:40
	E 10:40	3:00
	11:20	3:20
	12:00 NOON	3:40
	E 12:40	4:00
	1:20	4:20
	2:00	4:30 X
	2:20	E 4:45
	E 2:40	4:55
	3:00	5:05 X
	3:20	5:15
	3:40	5:25 X
	4:00	5:40
	4:20	5:50 X
	E 4:40	6:00
	5:00	E 6:15
	5:20	6:40
	5:40	7:00
	6:00	7:40
	E 6:40	C 8:20
	E 7:20	EC 9:00
	8:00	C 9:40
	8:40	C 10:40
9:40	E 9:45	EC 11:40
10:40	10:45	C 12:50 AM
11:40	11:45	

Saturday

Leave Plain St. via Main St.	Leave Brockton City Centre	Leave Ashmont T Station
5:05 AM	5:20 AM	6:20 AM
5:45	6:00	7:00
6:25	6:40	7:40
	7:20	8:20
	8:00	9:00
	E 8:40	E 9:40
	9:20	10:20
	10:00	11:00
	E 10:40	E 11:40
	11:20	12:20 PM
	12:00 NOON	1:00
	E 12:40	E 1:40
	1:20	2:20
	2:00	3:00
	E 2:40	E 3:40
	3:20	4:20
	4:00	5:00
	E 4:40	EC 5:35
	5:20	C 6:20
	E 6:00	C 7:00
7:20 PM	7:25	C 8:20
8:00	E 8:05	C 9:00
10:00	10:05	C 10:50
11:40	11:45	C 12:50

Sunday

Leave Plain St. via Main St.	Leave City Centre	Leave Ashmont
9:50	10:00 AM	10:40 AM
	E 10:40	E 11:20
	11:20	12:00 NOON
	12:00 NOON	12:40
	E 12:40	E 1:20
	1:20	2:00
	2:00	2:40
	E 2:40	E 3:20
	3:20	4:00
	4:00	4:40
	E 4:40	EC 5:20
	5:20	C 6:00

Note: Ashmont covers Route 1, Montello on Sunday.

Notes

X In the morning ***Express*** buses leave the ***bat*** Transfer Centre via Pleasant Street and will stop for passengers on Pleasant Street near Spring St., Belmont Ave., Wheeler Ave. and West Street. Look for the Ashmont bus stop sign

In the afternoon ***Express*** buses return to the ***bat*** Transfer Centre via Pleasant Street.

E Through Avon via East Main Street.

C After arriving at City Centre, these buses proceed to Plain Street via Main Street.

Buses leave Avon Square approximately 10 minutes after departure from Brockton and approximately 25 minutes after departure from Ashmont.

BROCKTON AREA TRANSIT (BAT)
Bridgewater State College Campus Shuttle
Brockton-Bridgewater
Effective 9/7/88

BRIDGEWATER ROUTES Monday - Friday (School Days Only)

CAMPUS SHUTTLE AM

Leave Great Hill	Leave Campus Center
7:00 am	7:05
7:15	7:20
7:30	7:35
7:45	7:50
8:00	8:05
8:15	8:20
8:30	8:35
8:45	8:50
9:00	9:05
9:15	9:20
9:30	9:35
9:45	9:50
10:00	10:05
10:15	10:20
10:30	10:35
10:45	10:50
11:00	11:05
11:15	11:20
11:30	11:35
11:45	11:50
12:00 p.m.	

CAMPUS SHUTTLE PM

Leave Campus Center	Leave Great Hill	Leave Campus Plaza
12:05	12:10	12:15
12:25	12:30	12:35
12:40	12:45	12:50
1:00	1:05	1:10
1:20	1:25	1:30
1:40	1:45	1:50
2:00	2:05	2:10
2:20	2:25	2:30
2:40	2:45	2:50
3:00	3:05	3:10
3:20	3:25	3:30
3:40	3:45	3:50
4:00	4:05	4:10
4:20	4:25	4:30
4:40	4:45	4:50
5:00	5:10	5:15
5:25	5:30	5:35
5:45	5:50	5:55

NOTE: Service to Swenson Field and Lower Great Hill Parking Lot after 1:30 pm upon request only.

CAMPUS SHUTTLE EVE

Leave Campus Center	Leave Great Hill	Leave Campus Plaza
6:05	6:15	6:20
6:30	6:35	6:40
6:50	6:55	7:00
7:10	7:15	7:20
7:30	7:35	7:40
7:50	7:55	8:00
8:10	8:15	8:20
8:30	8:35	8:40
8:50	8:55	9:00
9:10	9:15	9:20
9:30	9:35	9:40
9:50	9:55	10:00
10:10	10:15	10:20
10:30	10:35	10:40
10:50	10:55	11:00
11:10	11:15	11:20
11:30	11:35	11:40
11:50	11:55	12:00
12:10	12:15	

NOTE: Service to Swenson Field and Lower G[illegible] Hill parking lot upon request only.

Monday - Friday (School Days Only)

COMMUTER SHUTTLE

Leave Campus Center	Leave Swenson Field	Leave Lower Great Hill Parking Lot
8:30am	8:35	8:40
8:45	8:50	8:55
9:00	9:05	9:10
9:15	9:20	9:25
9:30	9:35	9:40
9:45	9:50	9:55
10:00	10:05	10:10
10:15	10:20	10:25
10:30	10:35	10:40
10:45		10:55
11:00		11:05
11:10		11:15
11:20		11:25

NOTE: Service to Swenson Field after 10:35 am upon request only.

Schedules are subject to change.

BROCKTON TO BRIDGEWATER

Leave K-Mart Plaza Brockton	Leave B.S.C. Art Bldg. Bridgewater
	6:40 am
7:00 am	7:15
7:35	8:00
8:20	8:40
9:00	9:20
9:35	10:00
10:20	10:40
11:00	
	2:40
3:00	3:20
3:40	4:00
4:20	4:40
5:00	5:20
5:40	6:00
6:20	6:40
7:00	7:20
7:40	

No service to Hemlock Drive before 9:20 am
Information: For BSC routes, call 697-1319
For other BAT routes, call 580-1170
Service to Boston provided by
Baystate Commuter Lines, Inc.
583-2225 or (617) 344-2231

Fares: Bridgewater State College bus service is a FREE FARE system. Fares must be paid on all other BAT routes.



One Way Fares	Adult	Child
From Braintree Ⓣ (Zone 1) to:		
Cape Cod (Zone 3)	$ 8.00	$ 4.00
Wareham/Buzzards Bay (Zone 2)	$ 6.00	$ 3.00
Any Point in (Zone 1)	$ 3.00	$ 1.50
Martha's Vineyard (Zone 4)	$13.25	$ 6.75

One-Day Roundtrip Fares		
From Braintree Ⓣ (Zone 1) to:		
Cape Cod (Zone 3)	$15.00	$ 8.00
Wareham/Buzzards Bay (Zone 2)	$11.00	$ 6.00
Special Early Bird Excursion	$12.00	$ 6.00
Martha's Vineyard (Zone 4)	$25.00	$12.50

Parlor Car Fares (additional fares)		
From Braintree Ⓣ (Zone 1) to:		
Cape Cod (Zone 3)	$ 5.00	$ 8.00
Wareham/Buzzards Bay (Zone 2)	$ 3.00	$ 5.00
Any Point in (Zone 1)	$ 3.00	$ 5.00

ZONE 1	ZONE 2	ZONE 3	ZONE 4
Braintree Ⓣ	Wareham	Sandwich	Martha's
Holbrook	Buzzards Bay	W. Barnstable	Vineyard
Brockton		Hyannis	
Bridgewater		Cataumet	
Middleboro		Falmouth	

Special Zone 3 to Zone 1 one day roundtrip $12.00
Special Zone 2 to Zone 1 one day roundtrip $10.00
Bicycles One-way $4.00 Roundtrip $8.00
Shuttle bus between Falmouth and Woods Hole $1.50 each way per adult. (Martha's Vineyard ticket includes bus service)

SENIOR CITIZEN FARE

(62+) Save $1 on any one day roundtrip train ride.

CHILDREN'S FARES

11 and under. Children 3 and under, not occupying a seat, no charge.

FREQUENT RIDER DISCOUNT BOOK (NEW IN '88!)

10 one-way rides for $70.00, save $10.00. Discount books are available at the Braintree, Hyannis and Falmouth depots.

Summer 1988 June 21 thru September 5

Boston • Braintree Ⓣ • Falmouth • Woods Hole • Martha's Vineyard

TO WOODS HOLE

	BEACH COMBER	BEACH COMBER	CLAM DIGGER	SEACOAST LIMITED	BEACH COMBER	BEACH COMBER	BEACH COMBER	CLAM DIGGER	SEACOAST LIMITED
	MON – FRI				SAT		SUN		
LV Boston*	—	—	—	—	—	—	—	—	—
LV Braintree Ⓣ	7:30am	10:00am	5:00pm	7:50pm[x]	7:30am	10:00am	10:00am	5:00pm	7:50pm
LV Holbrook	7:39am	10:09am	5:09pm	7:59pm[x]	7:39am	10:09am	10:09am	5:09pm	7:59pm
LV Brockton	7:49am	10:19am	5:19pm	8:09pm[x]	7:49am	10:19am	10:19am	5:19pm	8:09pm
LV Bridgewater	8:02am	10:32am	5:32pm	8:22pm[x]	8:02am	10:32am	10:32am	5:32pm	8:22pm
LV Middleboro	8:14am	10:44am	5:44pm	8:34pm[x]	8:14am	10:44am	10:44am	5:44pm	8:34pm
LV Wareham	8:33am ⚑	11:04am ⚑	6:03pm ⚑	9:02pm[x] ⚑	8:33am ⚑	11:04am ⚑	11:04am ⚑	6:03pm ⚑	9:02pm ⚑
LV Buzzards Bay	8:45am	11:20am	6:25pm	9:15pm[x]	8:45am	11:20am	11:20am	6:25pm	9:15pm
LV Cataumet	9:01am ⚑	11:36am ⚑	6:36pm ⚑	9:30pm[x] ⚑	9:01am ⚑	11:36am ⚑	11:36am ⚑	6:36pm ⚑	9:30pm ⚑
ARR Falmouth	9:15am	11:55am	6:50pm	9:45pm[x]	9:15am	11:55am	11:55am	6:50pm	9:45pm
ARR Woods Hole†	9:25am	12:10pm	7:05pm	—	9:25am	12:10pm	12:10pm	7:05pm	—
LV Woods Hole	*9:30am*	*12:15pm*	*7:45pm*	—	*9:30am*	*12:15pm*	*12:15pm*	*7:45pm*	—
ARR Vineyard Haven	*10:15am*	*1:00pm*	*8:30pm*	—	*10:15am*	*1:00pm*	*1:00pm*	*8:30pm*	—

FROM WOODS HOLE

LV Oak Bluffs	—	—	—	—	—	*5:00pm*	*12:00N*	—	—
LV Vineyard Haven	—	*1:30pm*	*4:00pm*	*6:30pm[x]*	—	—	—	*4:00pm*	*6:30pm*
ARR Woods Hole	—	*2:15pm*	*4:45pm*	*7:15pm[x]*	—	*5:45pm*	*12:45pm*	*4:45pm*	*7:15pm*
LV Woods Hole†	—	2:20pm	5:20pm	7:40pm[x]	—	5:50pm	1:20pm	5:20pm	7:40pm
LV Falmouth	7:35am	2:40pm	5:45pm	8:00pm[x]	7:35am	6:10pm	1:40pm	5:45pm	8:00pm
LV Cataumet	7:50am ⚑	2:55pm ⚑	6:00pm ⚑	8:15pm[x] ⚑	7:50am ⚑	6:25pm ⚑	1:55pm ⚑	6:00pm ⚑	8:15pm ⚑
LV Buzzards Bay	8:08am	3:15pm	6:20pm	8:37pm[x]	8:08am	6:45pm	2:15pm	6:20pm	8:37pm
LV Wareham	8:23am ⚑	3:25pm ⚑	6:33pm ⚑	8:50pm[x] ⚑	8:23am ⚑	6:57pm ⚑	2:30pm ⚑	6:33pm ⚑	8:50pm ⚑
LV Middleboro	8:45am	3:53pm	6:56pm	9:11pm[x]	8:45am	7:20pm	2:54pm	6:56pm	9:11pm
LV Bridgewater	8:58am	4:05pm	7:08pm	9:23pm[x]	8:58am	7:32pm	3:06pm	7:08pm	9:23pm
LV Brockton	9:11am	4:18pm	7:21pm	9:35pm[x]	9:11am	7:45pm	3:19pm	7:21pm	9:35pm
LV Holbrook	9:20am	4:28pm	7:31pm	9:45pm[x]	9:20am	7:55pm	3:29pm	7:31pm	9:45pm
ARR Braintree Ⓣ	9:30am	4:35pm	7:40pm	9:50pm[x]	9:30am	8:05pm	3:35pm	7:40pm	9:50pm
ARR Boston*	—	—	—	—	—	—	—	—	—

*Frequent connections via Red Line MBTA to/from Boston, or drive Exit 17 off Route 3.

[x] – This trip does not operate on Mondays and Fridays or 6/21, 6/22 and 6/23.

Saturday schedule operates on Sunday 7/3 and 9/4.
Sunday schedule operates on Monday 7/4 and 9/5.

⚑ – Indicates a flag stop. A stop made only upon request by passengers wishing to board the train who are visible on the platform. Passengers wishing to disembark should notify the conductor or member of the train crew.

† – 8 minute shuttle bus between Falmouth train station and Woods Hole Steamship Authority Docks.

Summer 1988 June 21 thru September 5

Boston · Braintree Ⓣ · Hyannis · Nantucket

TO HYANNIS

	MON – FRI				SAT		SUN		
	BEACH COMBER	BEACH COMBER	CLAM DIGGER	SEACOAST LIMITED	BEACH COMBER	BEACH COMBER	BEACH COMBER	CLAM DIGGER	SEACOAST LIMITED
LV Boston*	—	—	—	—	—	—	—	—	—
LV Braintree Ⓣ	7:30am	10:00am	5:00pm	7:50pm[X]	7:30am	10:00am	10:00am	5:00pm	7:50pm
LV Holbrook	7:39am	10:09am	5:09pm	7:59pm[X]	7:39am	10:09am	10:09am	5:09pm	7:59pm
LV Brockton	7:49am	10:19am	5:19pm	8:09pm[X]	7:49am	10:19am	10:19am	5:19pm	8:09pm
LV Bridgewater	8:02am	10:32am	5:32pm	8:22pm[X]	8:02am	10:32am	10:32am	5:32pm	8:22pm
LV Middleboro	8:14am	10:44am	5:44pm	8:34pm[X]	8:14am	10:44am	10:44am	5:44pm	8:34pm
LV Wareham	8:33am P	11:04am P	6:03pm P	9:02pm[X] P	8:33am P	11:04am P	11:04am P	6:03pm P	9:02pm P
LV Buzzards Bay	8:45am	11:20am	6:25pm	9:15pm[X]	8:45am	11:20am	11:20am	6:25pm	9:15pm
LV Sandwich	9:00am	11:30am	6:40pm	9:30pm[X]	9:00am	11:30am	11:30am	6:40pm	9:30pm
LV W. Barnstable	9:13am P	11:45am P	6:53pm P	9:42pm[X] P	9:13am P	11:45am P	11:45am P	6:53pm P	9:42pm P
ARR Hyannis	9:30am	12:00N	7:05pm	9:55pm[X]	9:30am	12:00N	12:00N	7:05pm	9:55pm
LV Hyannis	—	*12:45pm*[B]	*7:45pm*[C]	—	—	*12:45pm*[B]	*12:45pm*[B]	*8:40pm*	—
ARR Nantucket	—	*2:30pm*[B]	*10:00pm*[C]	—	—	*2:30pm*[B]	*2:30pm*[B]	*11:00pm*	—
		HY	HY			HY	HY	SSA	

FROM HYANNIS

		SSA	HY	SSA		HY	SSA	HY	SSA
LV Nantucket	—	*10:40am*	*3:00pm*[B]	*4:10pm*[D]	—	*3:00pm*[B]	*10:40am*	*3:00pm*[B]	*4:10pm*[D]
ARR Hyannis	—	*1:00pm*	*4:45pm*[B]	*6:30pm*[D]	—	*4:45pm*[B]	*1:00pm*	*4:45pm*[B]	*6:30pm*[D]
LV Hyannis	7:25am	2:30pm	5:30pm	7:45pm[Z]	7:25am	6:00pm	1:30pm	5:30pm	7:45pm
LV W. Barnstable	7:42am P	2:47pm P	5:47pm P	8:02pm[Z] P	7:42am P	6:17pm P	1:47pm P	5:47pm P	8:02pm P
LV Sandwich	7:55am	3:00pm	6:00pm	8:15pm[Z]	7:55am	6:30pm	2:00pm	6:00pm	8:15pm
LV Buzzards Bay	8:08am	3:15pm	6:18pm	8:33pm[Z]	8:08am	6:45pm	2:15pm	6:18pm	8:33pm
LV Wareham	8:23am P	3:25pm P	6:33pm P	8:50pm[Z] P	8:23am P	6:57pm P	2:32pm P	6:33pm P	8:50pm P
LV Middleboro	8:45am	3:53pm	6:56pm	9:11pm[Z]	8:45am	7:20pm	2:54pm	6:56pm	9:11pm
LV Bridgewater	8:58am	4:05pm	7:08pm	9:23pm[Z]	8:58am	7:32pm	3:06pm	7:08pm	9:23pm
LV Brockton	9:11am	4:18pm	7:21pm	9:35pm[Z]	9:11am	7:45pm	3:19pm	7:21pm	9:35pm
LV Holbrook	9:20am	4:28pm	7:31pm	9:45pm[Z]	9:20am	7:55pm	3:29pm	7:31pm	9:45pm
ARR Braintree Ⓣ	9:30am	4:35pm	7:40pm	9:50pm[Z]	9:30am	8:05pm	3:35pm	7:40pm	9:50pm
ARR Boston*	—	—	—	—	—	—	—	—	—

*Frequent connections via Red Line MBTA to/from Boston, or drive Exit 17 off Route 3.

[B] – Effective 6/24

[C] – Fridays only. Additional departure via Steamship Authority 8:40pm Sunday – Thursday.

[D] – Additional departure via HYLINE At 5:00pm from Nantucket arriving Hyannis at 7:15pm effective 6/24.

[X] – Trip does not operate on Mondays or 6/21, 6/22 and 6/23. [Z] – Trip does not operate on Mondays and Fridays or 6/21, 6/22 and 6/23.

SSA – Steamship Authority HY – Hy-line

Saturday schedule operates on Sunday 7/3 and 9/4. Sunday schedule operates on Monday 7/4 and 9/5.

P – Indicates a flag stop.

Autumn 1988 September 6 thru October 23

Boston • Braintree Ⓣ • Falmouth Woods Hole • Martha's Vineyard

TO WOODS HOLE

	BEACH COMBER	BEACH COMBER
	TUE/WED/THU	SAT/SUN & MON 10/10
LV Boston*	—	—
LV Braintree Ⓣ	9:30am	10:00am
LV Holbrook	9:39am	10:09am
LV Brockton	9:49am	10:19am
LV Bridgewater	10:02am	10:32am
LV Middleboro	10:14am	10:44am
LV Wareham	10:26am P	11:04am P
LV Buzzards Bay	10:50am	11:25am
LV Cataumet	11:10am P	11:40am P
ARR Falmouth	11:25am	11:55am
ARR Woods Hole†	11:40am	12:10pm
LV Woods Hole	*12:15pm*	*12:15pm*
ARR Vineyard Haven	*1:00pm*	*1:00pm*

FROM WOODS HOLE

LV Vineyard Haven	*1:30pm*	*5:00pm*[x]	*4:00pm*
ARR Woods Hole	*2:15pm*	*5:45pm*[x]	*4:45pm*
LV Woods Hole†	3:10pm	5:50pm	4:55pm
LV Falmouth	3:25pm	6:15pm	5:20pm
LV Cataumet	3:40pm P	6:30pm P	5:35pm P
LV Buzzards Bay	3:58pm	6:45pm	5:50pm
LV Wareham	4:08pm P	6:58pm P	6:02pm P
LV Middleboro	4:35pm	7:18pm	6:24pm
LV Bridgewater	4:47pm	7:30pm	6:36pm
LV Brockton	5:00pm	7:43pm	6:49pm
LV Holbrook	5:10pm	7:53pm	6:59pm
ARR Braintree Ⓣ	5:20pm	8:00pm	7:05pm
ARR Boston*	—	—	—

*Frequent connections via Red Line MBTA to/from Boston – or, drive Exit 17 off Route 3.

[x] – this trip departs from Oak Bluffs Sept. 6–30, and from Vineyard Haven Oct. 1–23.

† – 8 min. shuttle bus between Falmouth and Woods Hole Steamship Authority Docks

P – Indicates a flag stop.

Boston • Braintree Ⓣ Hyannis • Nantucket

TO HYANNIS

	BEACH COMBER / CLAM DIGGER		BEACH COMBER / SEACOAST LIMITED	
	TUE/WED/THU		SAT/SUN & MON 10/10	
LV Boston*	—	—	—	—
LV Braintree Ⓣ	9:30am	5:30pm	10:00am	7:30pm
LV Holbrook	9:39am	5:39pm	10:09am	7:39pm
LV Brockton	9:49am	5:49pm	10:19am	7:49pm
LV Bridgewater	10:02am	6:02pm	10:32am	8:02pm
LV Middleboro	10:14am	6:14pm	10:44am	8:14pm
LV Wareham	10:26am P	6:36pm P	11:04am P	8:36pm P
LV Buzzards Bay	10:50am	6:50pm	11:25am	8:50pm
LV Sandwich	11:03am	7:03pm	11:39am	9:05pm
LV W. Barnstable	11:16am P	7:16pm P	11:47am P	9:17pm P
ARR Hyannis	11:30am	7:30pm	12:05pm	9:30pm
LV Hyannis	*12:40pm*[c]	*8:40pm*	*12:40pm*[c]	—
ARR Nantucket	*2:25pm*[c]	*11:00pm*	*2:25pm*[c]	—
	HY	SSA		

FROM HYANNIS

	SSA		SSA
LV Nantucket	*12:10pm*	—	*12:10pm*
ARR Hyannis	*2:30pm*	—	*2:30pm*
LV Hyannis	3:15pm	7:30am	5:00pm
LV W. Barnstable	3:32pm P	7:47am P	5:17pm P
LV Sandwich	3:45pm	8:00am	5:30pm
LV Buzzards Bay	3:58pm	8:13am	5:50pm
LV Wareham	4:08pm P	8:27am P	6:02pm P
LV Middleboro	4:35pm	8:50am	6:24pm
LV Bridgewater	4:47pm	9:02am	6:36pm
LV Brockton	5:00pm	9:15am	6:49pm
LV Holbrook	5:10pm	9:25am	6:59pm
ARR Braintree Ⓣ	5:20pm	9:30am	7:05pm
ARR Boston*	—	—	—

*Frequent connections via Red Line MBTA to/from Boston or drive Exit 17 off Route 3.

[c] – Trip Operates through September 18 only

P – Indicates a flag stop.

The Most Economical Way To Go!

Here's the connection you've been looking for at the price you've been waiting for. Now you can depart Washington or New York on Amtrak, meet the Cape Cod & Hyannis Railroad's "classic" service in Attleboro and travel in style all the way to Hyannis, Falmouth & the Islands. Additional daily service from the Providence area and Attleboro to Falmouth, Hyannis and Martha's Vineyard available for the day, weekend or longer.

- Air-conditioned coaches and plush 1st Class Parlor Cars
- Daytrips to Falmouth, Hyannis and Martha's Vineyard from Attleboro and Providence area
- A selection of restored "Pullman" cars with windows that open to cool ocean breezes
- Easy Nantucket connections
- Delicious food & drink in Choo-Choo Charleys, the "longest bar car in the world."

June 21 to October 23

(Providence Area) · Attleboro · Taunton
Cape Cod · Martha's Vineyard

	JUNE 21 – SEPTEMBER 5				SEPT 6–OCT. 23
TO CAPE COD	**Mon–Fri Not 7/4, 9/5**	**Saturday Also 7/3, 9/4**		**Sunday Also 7/4, 9/5**	**Sat/Sun & Mon. 10/10**
LV Attleboro	2:30pm	9:55am	8:10pm	12:45pm	9:55am
LV Taunton	2:49pm	10:14am	8:40pm	1:20pm	10:14am
LV Wareham	3:33pm	11:04am	9:20pm	2:03pm	11:04am
LV Buzzards Bay	3:47pm	11:20am	—	2:17pm	11:25am
LV Sandwich	4:00pm	11:30am	—	2:30pm	11:39am
LV W. Barnstable	4:17pm	11:45am	—	2:43pm	11:47am
ARR Hyannis	4:30pm	12:00pm	—	3:00pm	12:05pm
LV Buzzards Bay	3:48pm	11:20am	9:35pm	2:20pm	11:25am
LV Cataumet	4:03pm	11:36am	9:50pm	2:35pm	11:40am
ARR Falmouth	4:18pm	11:55am	10:05pm	2:50pm	11:55am
ARR Woods Hole*	4:35pm	12:10pm	—	3:05pm	12:10pm
LV Woods Hole	*5:15pm*	*12:15pm*	—	—	*12:15pm*
ARR V. Haven	*6:00pm*	*1:00pm*	—	—	*1:00pm*

FROM CAPE COD

LV Oak Bluffs	*9:15am*	—	*5:00pm*	*9:15am*	—
LV V. Haven	—	—	—	—	*4:00pm*
ARR W Hole	*10:00am*	—	*5:45pm*	*10:00am*	*4:45pm*
LV Woods Hole*	10:25am	—	5:50pm	10:25am	4:55pm
LV Falmouth	10:47am	7:35am	6:10pm	10:47am	5:20pm
LV Cataumet	11:00am	7:50am	6:25pm	11:02am	5:35pm
ARR Buzzards Bay	11:17am	8:08am	6:45pm	11:17am	5:50pm
LV Hyannis	10:30am	7:25am	6:00pm	10:30am	5:00pm
LV W. Barnstable	10:47am	7:42am	6:17pm	10:47am	5:17pm
LV Sandwich	11:00am	7:55am	6:30pm	11:00am	5:30pm
LV Buzzards Bay	11:18am	8:08am	6:45pm	11:18am	5:50pm
LV Wareham	11:28am	8:23am	6:57pm	11:28am	6:02pm
LV Taunton	12:17am	9:06am	7:42pm	12:17am	6:45pm
ARR Attleboro	12:36pm	9:25am	8:01pm	12:36pm	7:05pm

* 8 minute shuttle bus between Falmouth and Woods Hole Steamship Authority Pier.

CAREY'S INCORPORATED BUS LINES
305 Temple Street, Whitman, MA 02382
Tel. (617) 447-5555 (471-4098)

Carey's Bus Schedule A.M.

WHITMAN - 6:05am	
Whitman Center	6:05
Abington CAnter	6:15
North Abington	6:20
Factory Paint	6:25
Gaslight Village	6:30
Colombian Square	6:35
Stetson Shoe	6:40
South Station	7:00
Government Center	7:15

WHITMAN - 6:30am	
Angelo's, Whitman	6:30
Park & Ride, Whitman	6:35
Rt. 123 & 18	6:40
Rt. 139 & 18	6:45
Factory Paint	6:55
Gaslight Village	7:00
Columbian Square	7:05
Stetson Shoe	7:10
South Station	7:30
Government Center	7:40

WHITMAN - 7:25am	
Whitman Center	7:25
Abington Center	7:35
North Abington	7:40
Factory Paint	7:45
Gaslight Village	7:50
Columbian Square	7:55
Stetson Shoe	8:00
South Station	8:25
Government Center	8:35
Park Square	8:40

WEYMOUTH - 6:25am	
Factory Paint	6:25
Gaslight Village	6:30
Stetson Shoe	6:40
Government Center	7:05

WEYMOUTH - 7:00am	
Columbian Square	7:00
Stetson Shoe	7:05
Weymouth Landing	7:10
Church St. & Elm St.	7:20
Government Center	7:50

WEYMOUTH - 7:45am	
Columbian Square	7:45
Stetson Shoe	7:50
Weymouth Landing	7:55
Church ST. & Elm St.	8:05
Government Center	8:40

ROCKLAND - 7:00am	
Getty Station, Rock.	7:00
Rockland Center	7:10
Columbian Sqaure	7:25
South Braintree	7:30
South Shore Plaza	7:45
South Station	8:15
Government Center	8:30

HINGHAM - 7:10am	
Hingham Station	7:10
Jackson Square	7:20
Weymouth Landing	7:30
Church St. & Elm St.	7:40
Government Center	8:10

BRAINTREE]
WEYMOUTH] $2.75
HINGHAM]

ABINGTON]
ROCKLAND] $3.00
WHITMAN]

Carey's Bus Schedule P.M.

4:30pm	
Park Square	4:30
South Station	4:45
Stetson Shoe	5:15
Columbian Square	5:25
Gaslight Village	5:30
Factory Paint	5:35
North Abington	5:40
Abington Center	5:45
Whitman Center	5:55

5:00pm	
South Station	5:00
Government Center	5:15
Stetson Shoe	5:40
Columbian Square	5:50
Rockland Center	6:00

5:15pm	
South Station	5:15
South Shore Plaza	5:40
South Braintree	5:45
Columbian Square	5:55
Gaslight Village	6:00
Factory Paint	6:05
North Abington	6:10
Abington Center	6:15
Whitman Center	6:20

4:30pm	
Government Center	4:30
Stetson Shoe	5:10
Columbian Square	5:15
Gaslight Village	5:20
Factory Paint	5:25

4:40pm	
Government Center	4:40
Stetson Shoe	5:20
Columbian Square	5:25
Gaslight Village	5:30
Factory Paint	5:35
Rt. 139 & 18	5:40
Rt. 123 & 18	5:45
Park & Ride, Whitman	5:50
Angelo's, Whitman	5:55

5:10pm	
Government Center	5:10
Weymouth Landing	5:40
Jackson Square	5:45
Hingham Station	6:10

5:15pm	
Government Center	5:15
South Shore Plaza	5:50
South Braintree	5:55
Columbian Square	6:05
Gaslight Village	6:10
Factory Paint	6:15
North Abington	6:20
Abington Center	6:25
Whitman Center	6:35

HUDSON BUS LINES
Tel. (617) 395-8080 or 696-9200
Cobbs Corner - Canton - Mattapan
Effective 3/87

Mon. - Fri

CANTON To MATTAPAN

6:30 a.m.
7:30
8:30
9:30

12:30 p.m.
1:30
2:30
3:30
4:30
5:30

MATTAPAN To CANTON

7:00 a.m.
8:00
9:00
10:00

1:00 p.m.
2:00
3:00
4:00
5:00
6:00

Saturday

CANTON To MATTAPAN

7:30 a.m.
Hourly to
5:30 p.m.

MATTAPAN To CANTON

8:00 a.m.
Hourly to
6:00 p.m.

Subject to Change Without Notice

Fares

$1.00--COMPLETE TRIP STARTING FROM ZONE ONE (1) TO ZONE THREE (3) OR VISE VERSA.

$ .50--WITHIN ANY ONE (1) ZONE.

$ .25--ADDED AS EACH ZONE IS CROSSED. TOTAL OF $.75 FOR TWO (2) ZONES AND $1.00 FOR ALL THREE (3) ZONES.

THE ZONES ARE AS FOLLOWS: FROM COBBS CORNER STARTING POINT TO WASHINGTON ST. AND RANDOLPH ST. INTERSECTION IS ZONE ONE (1).

* FROM RANDOLPH ST. INTERSECTION ON WASHINGTON ST. TO HOWARD JOHNSONS ON ROUTE 138 S. IS ZONE TWO (2).
* FROM HOWARD JOHNSONS ON ROUTE 138 S. TO MATTAPAN AND END OF RUN IS ZONE THREE (3).

PRICE WORKS IN REVERSE ON RETURN TRIP.

EFFECTIVE
JANUARY 16, 1989
THROUGH MAY 21, 1989

ATTLEBORO / STOUGHTON LINE
WITH SERVICE TO PROVIDENCE

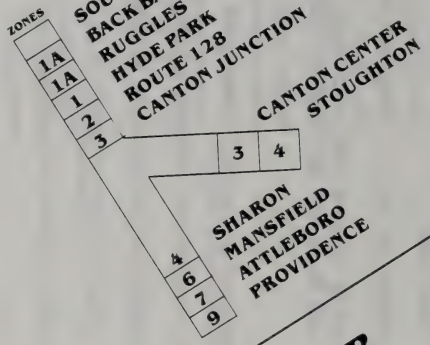

COMMUTER RAIL

Going Your Way!

MASSACHUSETTS BAY TRANSPORTATION AUTHORITY
Brockton Area Transit Authority
Greater Attleboro Taunton Regional Authority
Rhode Island Department of Transportation

MBTA COMMUTER RAIL
Providence - Attleboro - Stoughton - Boston/
Boston - Stoughton - Attleboro - Providence
Tel. (617) 722-5215
Schedule effective 1/16/89

MONDAY THROUGH FRIDAY

INBOUND

READ DOWN Train No.		830	902	802	904	804	806	906	838	908	808	840	910	842	912	844	846	916
Dep: Providence	O			6 22		6 53	7 15				8 10							
Attleboro	O	5 50		6 42		7 13	7 35		7 58		8 30	9 00		9 35		10 35	**1 35**	
Mansfield	O	5 58		6 50		7 21	7 43		8 06		8 37	9 07		9 42		10 42	**1 42**	
Sharon	O	6 07		6 59		7 30			8 15		8 45	9 15		9 50		10 50	**1 50**	
Stoughton	O		6 42		7 10			7 48		8 28			9 32		10 10			**1 58**
Canton Center			6 51		7 18			7 57		8 37			9 40		*f*10 18			*f***2 06**
Canton Junction	O	6 13	6 55		7 21		7 54		8 20		8 50	9 20	9 43	9 55	10 20	10 55	**1 55**	
Route 128	O	6 18	7 00		7 27			8 04	8 25	8 43	8 55	9 25	9 48	10 00	10 25	11 00	**2 00**	
Hyde Park		6 25			7 33			8 10	8 31	8 49	9 01	9 31	9 53	*f*10 05	10 30	*f*11 05	*f***2 05**	
Ruggles	Ⓣ	6 34						8 18		8 57		9 39		*f*10 13	*f*10 38	*f*11 13	*f***2 13**	
Back Bay	Ⓣ O	6 37	7 12	7 20	7 44	7 52	8 10	8 21	8 40	9 00	9 10	9 42	10 02	10 16	10 41	11 16	**2 16**	**2 24**
Arr: South Station	Ⓣ O	6 42	7 17	7 25	7 49	7 57	8 15	8 26	8 45	9 05	9 15	9 47	10 07	10 21	10 46	11 21	**2 21**	**2 29**

INBOUND

READ DOWN Train No.		918	878	848	880	850	920	810	922	924	926	856	928	858	930	932	860
Dep: Providence	O							**5 50**									
Attleboro	O			**3 45**		**4 45**		**6 10**				**7 45**		**9 15**			12 55
Mansfield	O			**3 52**		**4 52**		**6 17**				**7 52**		**9 22**			*f*1 02
Sharon	O			**4 00**		**4 59**		**6 25**				**8 00**		**9 30**			*f*1 09
Stoughton	O	**3 25**					**5 28**		**6 42**	**7 19**	**7 45**		**8 40**		**9 45**	**11 50**	
Canton Center																	
Canton Junction	O	**3 35**	**3 55**	**4 05**	**4 49**			**6 30**				**8 05**	**8 50**	**9 35**	**9 54**	*f***11 59**	*f*1 14
Route 128	O	**3 40**	**4 00**	**4 10**	**4 54**	**5 09**	**5 41**	**6 35**		*f***7 33**		**8 10**	**8 55**	**9 40**	**9 59**	*f*12 04	*f*1 18
Hyde Park		**3 45**									*f***8 03**		**9 00**	**9 45**			
Ruggles	Ⓣ																
Back Bay	Ⓣ O	**3 55**	**4 13**	**4 23**	**5 05**	**5 22**	**5 53**	**6 48**	**7 07**	**7 46**	**8 13**	**8 23**	**9 10**	**9 55**	**10 12**	12 17	1 31
Arr: South Station	Ⓣ O	**4 00**	**4 18**	**4 35**	**5 10**	**5 27**	**5 58**	**6 53**	**7 12**	**7 51**	**8 18**	**8 28**	**9 15**	**10 00**	**10 17**	12 22	1 36

OUTBOUND

READ DOWN Train No.		901	903	835	803	905	907	837	839	909	911	841	843	913	845	915	877	847
Dep: South Station	Ⓣ O	5 20	5 50	6 45	6 55	7 05	7 40	7 55	8 35	8 50	9 20	9 40	**12 10**	**1 10**	**2 15**	**2 35**	**3 15**	**3 50**
Back Bay	Ⓣ O	Via	*f*5 55	6 50	7 00	7 10	7 45	8 00	8 40	8 55	9 25	9 45	**12 15**	**1 15**	**2 20**	**2 40**	**3 20**	**3 55**
Ruggles	Ⓣ	Dore			7 03		7 48						**12 18**	**1 18**	**2 23**	**2 43**	**3 23**	**3 58**
Hyde Park		Branch										*f*9 54	**12 26**	**1 26**	**2 31**	**2 51**	**3 31**	
Route 128	O		6 07		7 14	7 22	8 02		8 53	9 06	9 39	9 59	**12 31**	**1 31**	**2 36**	**2 56**	**3 36**	**4 09**
Canton Junction	O				7 19	7 28	*f*8 08		8 58	9 12	9 45	10 04	**12 36**	**1 37**	**2 41**	**3 02**	**3 41**	
Canton Center														**1 40**		**3 05**		
Stoughton	O	5 54	6 27			7 38	8 18			9 22	9 55			**1 48**		**3 13**		
Sharon	O				7 24				9 03			10 09	**12 41**		**2 46**			**4 17**
Mansfield	O				7 32			8 29	9 11			10 17	**12 49**		**2 54**			**4 26**
Attleboro	O			7 28	7 39			8 37	9 20			10 25	**12 58**		**3 03**			**4 35**
Arr: Providence	O				7 56													

OUTBOUND

READ DOWN Train No.		879	807	917	809	919	811	921	813	923	853	925	855	927	857	929	859
Dep: South Station	Ⓣ O	**4 10**	**4 35**	**4 45**	**5 05**	**5 15**	**5 35**	**5 45**	**6 15**	**6 30**	**6 45**	**7 45**	**8 15**	**8 55**	**9 45**	**11 00**	**11 59**
Back Bay	Ⓣ O	**4 15**	**4 40**	**4 50**	**5 10**	**5 20**	**5 40**	**5 50**	**6 20**	**6 35**	**6 50**	**7 50**	**8 20**	**9 00**	**9 50**	**11 05**	12 04
Ruggles	Ⓣ	**4 18**		**4 53**	**5 13**	**5 23**	**5 43**	**5 53**	**6 23**	**6 38**	**6 53**	**7 53**	**8 23**	**9 03**	*f***9 53**		
Hyde Park		**4 26**	**4 49**					**6 00**		**6 45**	**7 01**	**8 00**	**8 31**	**9 11**	**10 00**	**11 13**	*f*12 12
Route 128	O	**4 31**	**4 54**		**5 24**	**5 34**		**6 06**	**6 34**	**6 51**	**7 07**	**8 07**	**8 37**	**9 17**	**10 05**	**11 18**	12 17
Canton Junction	O	**4 37**		**5 08**		**5 40**		**6 12**	**6 39**	**6 57**	**7 12**	**8 13**	**8 42**	**9 23**	**10 10**	**11 24**	12 22
Canton Center				**5 10**		**5 44**		**6 15**		**7 00**		**8 16**		**9 26**		**11 27**	
Stoughton	O			**5 18**		**5 55**		**6 24**		**7 09**		**8 25**		**9 35**		**11 36**	
Sharon	O		**5 01**		**5 34**		**6 00**		**6 44**		**7 17**		**8 47**		**10 15**		12 27
Mansfield	O		**5 10**		**5 44**		**6 09**		**6 53**		**7 25**		**8 55**		**10 23**		12 35
Attleboro	O		**5 18**		**5 54**		**6 18**		**7 02**		**7 34**		**9 04**		**10 32**		12 44
Arr: Providence	O		**5 35**		**6 13**		**6 35**		**7 19**								

SYMBOLS

f (Flag stop) Stops on signal to discharge or receive passengers
O Ticket outlet is located at or near station
Ⓣ Rapid Transit Connection

Light Face: A.M. **Bold Face: P.M.**
Shaded portion denotes peak hour service.

MBTA COMMUTER RAIL
Attleboro - Stoughton - Boston/
Boston - Stoughton - Attleboro
Back Bay Shuttle
Fares

SATURDAY

READ DOWN Train No.		1832	1902	1834	1838	1842	1914	1846	1918	1848
Dep: Attleboro		7 15		8 15	11 15	1 15		7 00		9 00
Mansfield		7 22		8 22	11 22	1 22		7 07		9 07
Sharon		7 30		8 30	11 30	1 30		7 15		9 15
Stoughton			7 55				5 50		7 48	
Canton Center			8 02							
Canton Junction	O	7 35	8 05	8 35	11 35	1 35	5 59	7 20	7 57	9 20
Route 128	O	7 40	8 10	8 40	11 40	1 40	6 04	7 25	8 02	9 25
Hyde Park		/7 45	/8 15	/8 45	/11 45	/1 45	6 09		/8 07	/9 30
Back Bay	⊕O	7 55	8 25	8 55	11 55	1 55	6 19	7 38	8 17	9 40
Arr: South Station	⊕O	8 00	8 30	9 00	12 00	2 00	6 24	7 43	8 22	9 45

READ DOWN Train No.		1831	1901	1833	1835	1839	1913	1843	1915	1847
Dep: South Station	⊕O	7 00	7 05	10 15	12 00	4 00	5 00	6 00	7 00	8 00
Back Bay	⊕O	7 05	7 10	10 20	12 05	4 05	5 05	6 05	7 05	8 05
Hyde Park			/7 19	/10 29	12 14	4 14	5 14	6 14	7 14	8 14
Route 128	O	7 18		10 36	12 21	4 21	5 21	6 21	7 21	8 21
Canton Junction	O		7 29	10 41	12 26	4 26	5 27	6 26	7 27	8 26
Canton Center							5 30		7 30	
Stoughton			7 39				5 38		7 38	
Sharon				10 46	12 31	4 31		6 31		8 31
Mansfield		7 34		10 54	12 39	4 39		6 39		8 39
Arr: Attleboro		7 45		11 03	12 48	4 48		6 48		8 48

FARES *TO / FROM BOSTON*

Terminal zones are: North Station, South Station, Back Bay Station, Chelsea Station, Forest Hills Station, Malden Center Station, Morton Street Station, Porter Square Station, Ruggles Station, Upham Corner Station, West Medford Station. For fare purposes travel between North Station, Chelsea, Malden Center, Porter Square or West Medford and South Station and Back Bay, Forest Hills, Morton Street, Ruggles or Uphams Corner is considered Zone 1.

Zone	One Way	Children (5-11) Student Age 12-H.S. with I.D. Sr. Citizen Special Needs	12 Ride	Monthly Pass	Family Fare*
1A	$ 60	$ 30	$ 6 50	$ 22 00	$ 2 50
1B	75	35	8 25	22 00	3 00
1	1 25	60	13 75	40 00	5 00
2	1 50	75	16 50	48 00	6 00
3	1 75	85	19 25	56 00	7 00
4	2 00	1 00	22 00	65 00	8 00
5	2 25	1 10	24 75	74 00	9 00
6	2 50	1 25	27 50	79 00	10 00
7	2 75	1 35	30 25	84 00	11 00
8	3 00	1 50	33 00	89 00	12 00
9	3 50	1 75	35 75	94 00	13 00
10	4 00	2 00	38 50	99 00	14 00
11	4 50	2 25	41 25	104 00	15 00

INTERZONE FARES – Between any two stations (except to/or via Boston, Back Bay, Chelsea, Forest Hills, Malden Center, Morton Street, Porter Square, Ruggles, Uphams Corner or West Medford)

Number of Zones Travelled	One Way (Available on train)	Children (5-11) Student Age 12-H.S. with I.D. Sr. Citizen Special Needs	Monthly Inter Zone Pass	Family Fare*
1	$ 75	$ 35	$24 00	$ 3 00
2	1 00	50	30 00	4 00
3	1 25	60	36 00	5 00
4	1 50	75	42 00	6 00
5	1 75	85	48 00	7 00
6	2 00	1 00	54 00	8 00
7	2 25	1 10	60 00	9 00
8	2 50	1 25	66 00	10 00
9	2 75	1 35	72 00	11 00
10	3 00	1 50	78 00	12 00
11	3 25	1 60	84 00	13 00

* Not valid during peak hours

No Service Sundays & Holidays

Holidays:

Regular Service	Saturday Service	No Service
Martin Luther King Day	Presidents' Day	New Year's Da
Patriots' Day	Independence Day	Memorial Day
Bunker Hill Day	Columbus Day	Labor Day
	Veterans' Day	Thanksgiving
		Christmas Day

MBTA BUS LINES
Quincy Center Station
Brockton Line (Route 230)
Tel. (617) 722-5215

230

WINTER 1989
(8M) EFF 12/31/88-03/24/89

QUINCY CTR. — BROCKTON LINE
VIA HOLBROOK, BROOKVILLE SQ. & BRAINTREE STATION

WEEKDAY		SATURDAY		SUNDAY	
Leave Quincy Center	Leave Brockton Line	Leave Quincy Center	Leave Brockton Line	Leave Quincy Center	Leave Brockton Line
5:06AM	5:40AM	6:05AM	6:50AM	8:05AM	8:40AM
5:20	6:00	7:05	7:50	9:05	9:40
5:40	6:20	8:05	8:50	10:05	10:40
6:05	6:40	9:05	9:50	11:05	11:40
6:15	7:00	10:05	10:50		
6:35	7:15	11:05	11:50		
7:00	7:30				
7:20	7:45				
7:40	8:00				
b 7:50	8:20				
8:00	8:45				
8:30	9:15				
9:00	a 9:45				
10:00	a10:45				
11:00	a11:45				
12:00N	a12:45PM	12:05PM	12:50PM	12:05PM	12:40PM
1:00PM	a 1:45	1:05	1:50	1:05	1:40
a 2:00	2:50	2:05	2:50	2:05	2:40
a 3:00	3:50	3:05	3:50	3:05	3:40
3:30	4:20	4:05	4:50	4:05	4:40
4:00	4:50	5:05	5:50	5:05	5:40
4:30	5:20	6:05	6:50	6:05	6:40
4:50	5:40	7:05	7:40	7:05	7:40
5:10	c 6:00	8:05	8:40	8:05	8:40
5:30	6:20	9:05	9:40	9:05	9:40
5:50	6:35	10:05	10:40	10:05	10:40
6:10	6:55	11:05	11:40		
6:30	7:15				
7:05	7:40				
8:05	8:40				
9:05	9:40				
10:05	10:40				
11:05	11:40				

HOLIDAYS:
Jan. 2—See SUNDAY
Jan. 16—See SATURDAY
Feb. 20—See SATURDAY

FARE ZONES
EXACT CHANGE REQUIRED

VALID PASSES
Plan F
or Plan A, E (+ CASH)

a - Service Linwood Housing area
b - To Braintree Station
c - Brockton Line to Braintree Sta.

Schedules subject to change
230-MAP

FOR ASSISTANCE CALL THE **722-3200**
FOR LIFT BUS SERVICE CALL 1-800-LIFT BUS
TTY 722-5146

230

QUINCY CTR.—BROCKTON LINE
VIA HOLBROOK, BROOKVILLE SQ. & BRAINTREE STATION

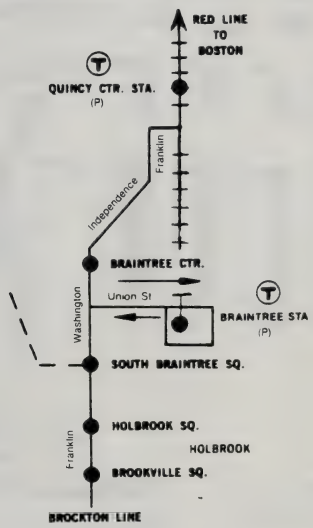

(P) MBTA COMMUTER PARKING

THIS DIAGRAM SHOWS THE APPROXIMATE TRAVEL TIME IN MINUTES BETWEEN STOPS, SUBJECT TO TRAFFIC CONDITIONS.
THE TOTAL TRIP TIME IN ONE DIRECTION IS: 33-43 MINUTES.



MBTA BUS LINES
Avon Square - Ashmont Station
(Route #240)
Tel. (617) 722-5215

240

WINTER 1989
(11M) EFF 12/31/88-03/24/89

AVON — ASHMONT
VIA RANDOLPH

WEEKDAY		SATURDAY		SUNDAY	
Leave South Main St.	Leave Ashmont Sta.	Leave South Main St.	Leave Ashmont Sta.	Leave South Main St.	Leave Ashmont Sta.
6:05AM	7:00AM	7:15AM	6:30AM	8:01AM	
6:25	7:30	8:15	7:30	9:01	
7:05	8:30	9:15	8:30	10:01	
7:25	9:30	10:15	9:30	11:01	
7:45	10:30	11:15	10:30		
8:15	11:30		11:30		
9:15					
10:15					
11:15					
12:15PM	12:30PM	12:15PM	12:30PM	12:01PM	2:35PM
1:15	1:30	1:15	1:30	1:01	3:35
2:15	2:30	2:15	2:30		4:35
3:15	3:30	3:15	3:30		5:35
4:15	4:20	4:15	4:30		6:35
5:00	5:00	5:15	5:30		7:35
5:45	d 5:20	6:15	6:30		8:35
6:00	5:40	7:15	7:30		9:35
7:00	6:00	8:00	8:30		10:35
8:00	6:30	9:00	9:30		11:35
9:00	7:30	10:00	10:30		
10:00	8:30	11:00	11:30		
11:00	9:30	12:00M			
12:00M	10:30				
	11:30				

HOLIDAYS:
Jan 2—See SUNDAY
Jan 16—See SATURDAY
Feb 20—See SATURDAY

FARE ZONES
EXACT CHANGE REQUIRED

VALID PASSES
Plan E, F
or Plan A, C, D (+ CASH)

d — Express to Adams & Eliot Sts

See 238 card for late PM & Sunday service Avon to Quincy Sta

Schedules subject to change

240-MAP

FOR ASSISTANCE CALL THE **722-3200**
FOR LIFT BUS SERVICE CALL 1-800-LIFT BUS
TTY 722-5146

240

AVON LINE — ASHMONT
VIA RANDOLPH

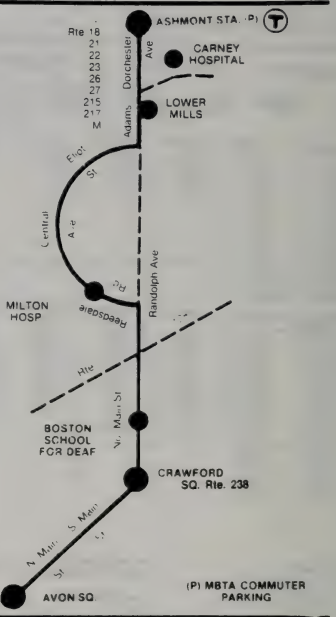

THIS DIAGRAM SHOWS THE APPROXIMATE TRAVEL TIME IN MINUTES BETWEEN STOPS, SUBJECT TO TRAFFIC CONDITIONS.

THE TOTAL TRIP TIME IN ONE DIRECTION IS: 27-31 MINUTES



MBTA COMMUTER BOAT SERVICE
Hingham - Boston/
Boston - Hingham Schedule
Effective 10/11/88

WINTER 1989
(20M) EFF 10/11/88

COMMUTER BOAT SERVICE
HINGHAM SHIPYARD — ROWES WHARF (BOSTON)

WEEKDAY

INBOUND		OUTBOUND	
Leave Hingham Shipyard	Arrive Rowes Wharf	Leaves Rowes Wharf	Arrive Hingham Shipyard
B 6:00AM	6:35AM	B 6:45AM	7:20AM
B 6:45	7:20	B 7:30	8:05
M 7:00	7:35	M 7:45	8:20
B 7:15	7:50	B 8:00	8:35
B 7:30	8:05	M 9:30	10:05
M 7:45	8:20		
B 8:00	8:35		
B 8:15	8:50		
M 8:30	9:05		
B 8:45	9:20		
M12:00N	12:35PM	B 2:30PM	3:05PM
B 3:15PM	3:50	B 3:30	4:05
B 4:15	4:50	B 4:15	4:50
B 5:00	5:35	B 4:45	5:20
B 5:30	6:05	M 5:00	5:35
M 5:45	6:20	B 5:15	5:50
B 6:10	6:45	B 5:30	6:05
M 7:15	7:50	B 5:45	6:20
		M 6:00	6:35
		B 6:15	6:50
		M 6:30	7:05
		B 7:00	7:35
		M 8:00	8:35

NO SERVICE ON SATURDAYS, SUNDAYS, OR HOLIDAYS

FARES:
ONE WAY FARE: $ 3.00
10 RIDE TICKET: $27.50

NOTE

B — signifies that the trip is being operated by BOSTON HARBOR COMMUTER SERVICES with one of the following vessels: Majestic, Sterling, Chimera, Dragon Fish, or Cajun Express.

M — signifies that the trip is being operated by MASSACHUSETTS BAY LINES with one of the following vessels: Massachusetts, or Gracious Lady.

For Additional Notes Please See Reverse Side

Schedules subject to change

CBOAT.CBOAT

MBTA COMMUTER RAIL FARES
Effective March & April, 1989

ATTENTION: MBTA COMMUTER RAIL PASSENGERS

Through written comments and those expressed at the public hearings, many passengers made us aware that although they did not object to a fare increase, they felt it should be distributed equitably based on distance. We appreciated hearing from all our patrons who took the time to offer suggestions regarding our Commuter Rail fare proposal. In response, the MBTA Board of Directors has voted to stagger the increase in Commuter Rail fares, and to implement it in two phases.

On March 1, 1989, one-way fares will be increased ranging from 40 to 75 cents based on distance travelled. Special fare programs which include senior citizen, special needs, children, and students, will also be raised on March 1 on a proportional basis. The current 25 cent surcharge on tickets purchased on the train (while ticket outlets are open) will be increased to 50 cents.

On April 1, 1989, the price of monthly passes, twelve-ride tickets, and family fares will be increased proportionally.

The MBTA has an aggressive improvement program in effect on the Commuter Rail system. In early spring, a contract will be awarded for the manufacture of 75 new double-deck coaches, and delivery of an additional 56 new Bombardier coaches will commence this June.

The fare increase, the first since 1981, was recommended by the MBTA Advisory Board, composed of representatives of the 78 cities and towns in the MBTA district, in order for the Authority to recover a minimum of 33 percent of operating expenses from fares. With this increase, the MBTA's Commuter Rail fares are still among the lowest in the nation.

Thank you for your continued patronage. We look forward to continuing to serve you in the new year.

The following is a specific list of the fare changes by zone and location.

COMMUTER RAILROAD FARE INCREASE
FARE TARIFF

FARES TO/FROM BOSTON

	EFFECTIVE MARCH 1, 1989		EFFECTIVE APRIL 1, 1989		
Zone	One Way*	Children (5-11) Student (12-HS) with ID Senior Citizen Special Needs	12 Ride	Monthly Pass	Family Fare
1A**	$0.60	$0.30	$ 6.50	$ 22.00	$ 2.50
1B**	$0.75	$0.35	$ 8.25	$ 22.00	$ 3.00
1	$1.65	$0.80	$18.25	$ 52.00	$ 6.50
2	$1.90	$0.95	$21.50	$ 61.00	$ 7.50
3	$2.25	$1.10	$24.75	$ 70.00	$ 9.00
4	$2.50	$1.25	$27.50	$ 80.00	$10.00
5	$2.75	$1.35	$30.25	$ 90.00	$11.00
6	$3.10	$1.55	$34.00	$ 96.00	$12.00
7	$3.35	$1.65	$36.75	$102.00	$13.00
8	$3.60	$1.80	$39.50	$108.00	$14.00
9	$4.25	$2.10	$43.00	$114.00	$15.00
10	$4.75	$2.35	$46.50	$120.00	$16.00
11	$5.25	$2.60	$50.00	$126.00	$17.00

* Surcharge of 50 cents charged for on-board ticket purchase when local ticket outlet available.

** No change.

PLEASE NOTE:

Ⓣ Commuter Rail is operated by Amtrak under contract to the Massachusetts Bay Transportation Authority.

The MBTA is not responsible for errors in published schedules or for any inconvenience caused by delayed trains, failure to make connecting trains or shortages of equipment due to unusual passenger travel. Schedules subject to change without notice.

Purchase of a ticket cannot guarantee a seat for every passenger.

We are not responsible for items left on trains but will try to recover your property. Lost and Found telephone numbers are listed on the reverse.

- Smoking or alcoholic beverages are not permitted on MBTA property.
- Radios may be played with earphones or headsets only.
- Animals, except for special needs assistance animals, are not allowed on trains.
- Bicyles may not be brought on trains except on Sundays with certain restrictions. For additional information call 722-5975.
- Conductors are not required to make change for bills larger than $20.

TICKET OUTLETS

TOWN	TICKET OUTLET	HOURS*
Boston	North Station (MasterCard & VISA accepted—monthly passes only)	M-F 6:15 am-10:45 pm Sat. 7:30 am-10:45 pm Sun., Hols. 7:30 am-7:45 pm
Boston	South Station (MasterCard & VISA accepted—monthly passes only)	M-S 5:30 am-10:30 pm
Boston	Back Bay Station (MasterCard & VISA accepted—monthly passes only)	M-S 5:30 am-10:30 pm
Boston	Government Center (cash sales only)	Last 4 & 1st 2 working days of each month 8 am-6 pm
Boston	Downtown Crossing Concourse (cash sales only)	Last 4 & 1st 2 working days of each month 8 am-6 pm
Cambridge	Harvard Sq. (cash sales only)	Last 4 & 1st 2 working days of each month 8 am-6 pm
Attleboro	Attleboro Depot	M-F 5:30 am-10:30 am T, W, F 3:30 pm-7 pm
Canton	Canton Jct. Station	M-F 6 am-10 pm
Mansfield	Associated Vending Mansfield Station	M-F 5 am-11 am
Providence	Providence Station	M-F 5:30 am-10:30 pm
Route 128	Route 128 Station	M-S 5:30 am-10 pm
Sharon	Milly's Place Sharon Station	M-F 5:30 am-11 am
Stoughton	R & R Railroad Deli Stoughton Station	M-F 6 am-9 am

*Hours of ticket outlets are subject to change.

STATION LOCATIONS

ATTLEBORO	South Main St. at Wall St.
BACK BAY STATION	Dartmouth St., south of Stuart St., Boston
CANTON CENTER	Washington St. near Bay Bank
CANTON JUNCTION	Sherman & Beaumont St.
HYDE PARK	Hyde Park Ave., at Cleary Sq.
MANSFIELD	Crocker St. off Rte. 106 (Chauncy St.)
PROVIDENCE	100 Gaspee St.
ROUTE 128	Rte. 128, Exit 62, University Ave.
RUGGLES	Ruggles St. & Columbus Ave.
SHARON	Rte. 27 near Sharon Center
SOUTH STATION	Atlantic Ave., Boston
STOUGHTON	Wyman St. at R.R. Crossing

MBTA COMMUTER RAIL
Lines System Map

SYSTEM MAP

COMMUTER RAIL TO READING HAVERHILL
ORANGE LINE
OAK GROVE
MALDEN CENTER
WELLINGTON
SULLIVAN SQUARE
COMMUTER RAIL TO IPSWICH ROCKPORT
BLUE LINE
WONDERLAND
REVERE BEACH
BEACHMONT
SUFFOLK DOWNS
ORIENT HEIGHTS
WOOD ISLAND
RED LINE
ALEWIFE
DAVIS
PORTER
COMMUTER RAIL TO WOBURN
COMMUTER RAIL TO LOWELL
GREEN LINE
LECHMERE
SCIENCE PARK
COMMUNITY COLLEGE
HARVARD
CENTRAL
NORTH STATION
AIRPORT
KENDALL
HAYMARKET
MAVERICK
CHARLES/MGH
BOWDOIN
AQUARIUM
GOVERNMENT CTR
STATE
PARK STREET
DOWNTOWN CROSSING
RAPID TRANSIT LINES
NORTH
BOYLSTON
CHINATOWN
SOUTH STATION
ARLINGTON
NE MEDICAL CENTER
BROADWAY
COPLEY
BACK BAY/SOUTH END
ANDREW
COMMUTER RAIL TO FRAMINGHAM
AUDITORIUM
PRUDENTIAL
MASSACHUSETTS AVE
JFK/UMASS Station currently open to Ashmont trains only. JFK/UMASS will service both Braintree and Ashmont trains in 1989
KENMORE
SYMPHONY
RUGGLES
BOSTON UNIVERSITY
NORTHEASTERN
ROXBURY CROSSING
JFK/UMASS *
BOSTON COLLEGE B
MUSEUM
JACKSON SQUARE
SAVIN HILL
CLEVELAND CIRCLE C
LONGWOOD AVE
BRIGHAM CIRCLE
STONY BROOK
FIELDS CORNER
NORTH QUINCY
RIVERSIDE D
RESERVOIR
HEATH
GREEN STREET
SHAWMUT
WOLLASTON
FOREST HILLS
ASHMONT
QUINCY CENTER
ARBORWAY E
MATTAPAN
QUINCY ADAMS
BRAINTREE
RAPID TRANSIT LINES
COMMUTER RAIL LINES
TELEPHONE INFORMATION
ROUTES AND SCHEDULES...722-3200
PASS PROGRAM.....722-5218
© MBTA 1988
COMMUTER RAIL TO NEEDHAM STOUGHTON FRANKLIN ATTLEBORO PROVIDENCE
COMMUTER RAIL TO FAIRMONT READVILLE

PLYMOUTH & BROCKTON BUS LINES
ALL SCHEDULES EFFECTIVE 1/14/89
Tel. (508) 746-0378 or (508) 583-2816

PLYMOUTH & BROCKTON STREET RAILWAY CO.

Tel. Brockton (508) 583-2816, Plymouth (508) 746-0378

General Offices and Main Terminal
PLYMOUTH, MA 02360
8 Industrial Park Road
Tel. (508) 746-0378 or (508) 773-9400

Plymouth & Brockton Terminals and Ticket Agencies

BOSTON
Greyhound Terminal, 10 St. James Avenue - Tel. (617) 423-5810
So. Station Terminal - open until 6:20 p.m.

Peter Pan Terminal, 555 Atlantic Avenue - Tel. (617) 426-7838

HYANNIS
P & B Terminal, Elm Street - Tel. (508) 775-5524

KINGSTON
Tura's Pharmacy, Summer Street - Tel. (617) 585-2595

ORLEANS
Town Taxi, 250 Rte. 6A - Tel. (508) 255-3277

PROVINCETOWN
Provincetown Reservations - Tel. (508) 487-2400

PARK & RIDE LOTS

Rockland
Sagamore

FARES	ONE-WAY	ROUND-TRIP	WEEKLY PASS (5 ROUND TRIPS)	LOGAN AIRPORT
Brockton to Boston	$4.00	$ 8.00	$22.35	$ 8.00
Pembroke to Boston	$4.00	$ 8.00	$26.00	$ 8.00
Kingston to Boston	$6.00	$12.00	$29.00	$ 9.00
Plymouth Center to Boston	$6.00	$12.00	$29.00	$10.00
Sagamore Circle to Boston	$8.00	$16.00	$38.00	$10.00

SCHEDULE AND FARES MAY CHANGE WITHOUT NOTICE!

PLYMOUTH AND BROCKTON BUS LINES
Tel. (508) 583-2816 or (508) 746-0378
Boston - Kingston - Plymouth/
Plymouth - Kingston - Boston
Effective 1/14/89

BOSTON ROCKLAND—NORWELL—HANOVER—PEMBROKE—DUXBURY—KINGSTON PLYMOUTH

MONDAY - FRIDAY

Folder No 2455 1-23-88

SCHEDULE NUMBER	101	103	105	107	109	111	113	115	117	119	121	123	125	127	129	131	137	181	143	145	147	149	151	247	251
FREQUENCY	X67H	X67H	X67H	X67H	X67H	X67H	X67H	X67H	X67H	X67H	X67H	X67H	X67H	X67H	X67H	X67H	X67H	X67H	X67H	X67H	X67H	X67H	X67H	X67H	X67H
BOSTON, MA																									
Boston Logan Airport Lv																									
Greyhound Term. Park Sq	8 00	10 00	1 05	2 45	3 45	3 45			4 40		4 30	4 40			5 00		5 10	5 15	5 25	5 30	6 10	7 05	8 15		
Peter Pan Term., 555 Atlantic Ave Lv	↓	↓	↓	↓	↓	↓					↓	↓			↓		↓	↓	↓	↓	↓	7 15	8 25		
So. Sta. Transp. Ctr. Lv	8 10	10 10	1 15	2 55	3 55	3 55	4 10	4 20		4 40	4 40	4 50	5 00	4 55	5 10	5 10	5 20	5 25	5 35	5 40	6 20	↓	↓		
Rockland, MA *Park & Ride, Rte. 228*	8 35	10 35	1 40	3 25		4 25	4 40				5 10	5 20			5 25			5 55		6 10		7 45	8 45		
Norwell, MA *Wash. Park Pharmacy*	8 40	10 40	1 45	3 30		4 30	4 45					5 25			5 30			6 05		6 15		7 50	8 50		
HANOVER, MA																									
Assinippi General Store	8 44	10 44	1 49	3 34		4 34	4 49					5 29		↓	5 34			6 09		6 19	↓	7 54	8 54		
Hanover Mall, Rte. 53	8 45	10 45	1 50	3 35		4 35	4 50					5 30		5 35	5 35			6 10		6 20	6 50	7 55	8 55		
Etons P/L, Rte. 53	8 50	10 50	1 55	3 40		4 40	4 55					5 35		5 40	5 40			6 15		6 25	6 55	8 00	9 00		
Pembroke, MA *Rte. 53 & Rte. 139*	8 51	10 51	1 56	3 41		4 41	4 56					5 36		5 41	5 41			6 16		6 26	6 56	8 01	9 01		
Duxbury, MA *Osborne Store, Rte. 53*	9 00	11 00	2 05	3 50			5 05					5 45		5 50	5 50					6 35	7 05	8 10	9 10		
Tarkiln Apts., Rte. 53	9 05	11 05	2 10	3 55			5 10					5 50		5 55	5 55					6 40	7 10	8 15	9 15		
Kingston, MA																									
Kingsbury Plaza	9 07	11 07	2 12	3 57	4 35		5 12	5 00	5 20	5 20		5 55	5 40	5 56	5 56	5 50	6 00	Via	6 15	6 42	7 12	8 17	9 17		
Tura's Pharmacy	9 09	11 09	2 14	3 59	4 37		5 14	5 02	5 22	5 22			5 42	5 58	5 58	5 52	6 02	Pembroke	6 17	6 44	7 14	8 19	9 19		
Howard Johnson (Rest)	9 13	11 13	2 18	4 03	4 39		5 16	5 04	5 24	5 24			5 44	6 00	6 00	5 54	6 04	Center	6 19	6 46	7 16	8 21	9 21		
Plymouth, MA																									
No. Plymouth Post Office	9 17	11 17	2 22		4 43					5 32				6 04	6 04		6 08		6 27	6 50	7 20	8 25	9 25		
Plymouth Center (CVS Pharmacy) Ar	9 22	11 22	2 27		4 48					5 34				6 09	6 09		6 13		6 29	6 55	7 25	8 30	9 30		
Jabez Corner Ar	9 24	11 24	2 29		4 50					5 36				6 11	6 11		6 15		6 31	6 57	7 27	8 32	9 32		
Plimouth Plantation Ar	9 30	11 30	↓		↓					↑				↓	↓		↓		↑	↓	↓	↓	↓		
Plymouth Terminal Industrial Park Rd Ar	9 35	11 35	2 40		5 00		5 20	5 10	5 30	5 30			5 50	6 20	6 20	6 10	6 20	6 55	6 25	7 05	7 35	8 40	9 40		

For additional service from Logan Airport - Please refer to Boston/Hyannis schedule - Table 2451.

©2455D 0916db

©2455E 0916db

PLYMOUTH KINGSTON—DUXBURY—HANOVER—NORWELL—ROCKLAND BOSTON

MONDAY — FRIDAY

Folder No 2455 6-18-88

SCHEDULE NUMBER	100	102	104	106	108	110	112	180	116	118	120	124	126	128	130	136	138	140	142	144	144X	146	254	250
FREQUENCY	X67H	X67H	X67H	X67H	X67H	X67H	X67H	X67H	X67H	X67H	X67H	X67H	X67H	X67H	X67H	X67H	X67H	X67H	X67H	X67H	X67H	X67H	X67H	X67H
PLYMOUTH, MA																								
P & B Term. Industrial Pk Lv	5 00		5 45	5 50		6 20	6 20	6 15	6 30		6 50		7 00	7 15	7 30			9 00	11 00	1 00	2 00	3 00	6 15	
Plimouth Plantation Lv	↓		↓				↓	↓			↓							↓	↓	1 10		3 10		
Jabez Corner Lv	5 10		5 55				6 30	Via			7 00							9 10	11 10	1 12		3 12		
Plymouth Center (Old P.O.)	5 15		6 00				6 35	Pembroke			7 05							9 15	11 15	1 15		3 15		
No. Plymouth Post Office	5 20		6 05				6 38	Center			7 08							9 17	11 17	1 17		3 17		
Kingston, MA																								
Howard Johnsons	5 25		6 10	5 55	6 00	6 25	6 45		6 35		7 15		7 05		7 35			9 23	11 23	1 23		3 23		
Tura's Pharmacy	5 28		6 13	5 58	6 03	6 28	6 48		6 38		7 18		7 08		7 38			9 27	11 27	1 27		3 27		
Kingsbury Plaza	5 30		6 15	6 00	6 05	6 30	6 50		6 40		7 20	7 20	7 10		7 40		8 28	9 29	11 29	1 29		3 29		
Duxbury, MA *Tarkiln Apts., Rte. 53*		5 30			6 07					6 45		7 25					8 31	9 31	11 31	1 31		3 31		
Osborne Store, Rte. 53		5 35			6 12					6 50		7 30					8 36	9 36	11 36	1 36		3 36		
Pembroke, MA *Rte. 53 & Rte. 139*		5 44			6 16			6 49		6 59		7 34					8 40	9 40	11 40	1 40		3 40		
Hanover, MA																								
Etons P/L, Route 53		5 45			6 17			6 50		7 00		7 35					8 41	9 41	11 41	1 41		3 41		
Hanover Mall, Rte. 53		5 50			6 22			6 55		7 05		7 40					8 46	9 46	11 46	1 46		3 46		
Assinippi General Store		5 51			6 23			6 56				7 41					8 47	9 47	11 47	1 47		3 47		
Norwell, MA																								
Washington Park Pharmacy		5 55			6 27		↓	7 00		↓		7 45	↓				8 51	9 51	11 51	1 51		3 51	↓	
Rockland, MA *Park & Ride, Rte. 228*		6 00			6 32		7 09	7 05		7 10		7 50	7 30				8 56	9 56	11 56	1 56		3 56	6 40	
BOSTON, MA																								
So. Sta. Transp. Ctr. Ar	6 20	6 40	7 05	6 50	7 15	7 20	7 40	7 45	7 30	7 45	8 10	8 30	8 00	8 20	8 30		9 25	10 25	12 25	2 25	2 50	4 25	7 10	
Pr. Ar	↓	↓	↓	↓	↓	↓	↓	↓	↓	↓	8 20	8 40	8 10	8 30	8 40		↓	↓	↓	↓	↓	↓	↓	

PLYMOUTH AND BROCKTON BUS LINES
Tel. (508) 583-2816 or (508) 746-0378
Hyannis - Plymouth - Boston - Logan Airport
Effective 1/14/89 .

HYANNIS BARNSTABLE—SAGAMORE—NO. PLYMOUTH—ROCKLAND BOSTON—LOGAN AIRPORT

WEEKDAY SERVICE MONDAY—FRIDAY

READ DOWN

SCHEDULE NUMBER		202	204	206	208	210	210x	212	214	216	218	220	222	224
Folder No 2451 10-11-88 FREQUENCY		X67H	X67H	X67H	X67H	X67H	X67H	X67H	X67H	X67H	X67H	X67H	X67H	X67H
HYANNIS, MA (P & B Terminal)	Lv	5 00		5 20	[illegible]	5 45	5 55	6 00	6 20	[illegible]	6 50	7 00	[illegible]	7 50
Barnstable (Commuter Parking Lot)		5 10		5 30	[illegible]	5 50	5 57	6 00	6 20	[illegible]	6 50	7 10	[illegible]	8 00
Sagamore Circle (Commuter P. Lot)		5 25	5 20	5 45	[illegible]	6 05	6 16	6 15	6 35	[illegible]	7 05	7 25	7 55	8 15
Plymouth (P & B Term. Ind'l Park)					[illegible]					[illegible]			[illegible]	
Kingston, MA (Tara's Pharmacy)					[illegible]					[illegible]			[illegible]	
Kingsbury Plaza					[illegible]					[illegible]			[illegible]	
Rockland, MA (Park & Ride, Rte 228)					[illegible]					[illegible]			[illegible]	
BOSTON, MA														
So. Station Transp. Ctr	Ar	6 30	6 30	6 50	[illegible]	7 15	7 20	7 25	7 50	[illegible]	8 20	8 40	[illegible]	9 30
Peter Pan Term., 555 Atlantic Ave	Ar	↓	↓	↓	[illegible]	↓	↓	↓	↓	[illegible]	↓	↓	[illegible]	↓
Greyhound Term., Park Sq	Ar	6 40	6 40	7 00	[illegible]	7 25	7 30	7 35	8 00	[illegible]	8 30	8 50	[illegible]	9 40
Boston Logan Airport, MA	Ar													

SCHEDULE NUMBER		226	228	230	232	234	236	238	240	242	244	246	248	250
Folder No 2451 10-11-88 FREQUENCY		X67H	X67H	X67H	X67H	X67H	X67H	X67H	X67H	X67H	X67H	X67H	X67H	X67H
HYANNIS, MA (P & B Terminal)	Lv	8 30	8 50	9 30	10 30	11 40	12 40	1 00	[illegible]	[illegible]	[illegible]	[illegible]	5 30	[illegible]
Barnstable (Commuter Parking Lot)		8 40	9 00	9 40	10 40	11 50	12 50	1 10	[illegible]	[illegible]	[illegible]	[illegible]	5 40	[illegible]
Sagamore Circle (Commuter P. Lot)		8 55	9 15	9 55	10 55	12 05	1 05	1 25	[illegible]	[illegible]	[illegible]	[illegible]	5 55	[illegible]
Plymouth (P & B Term. Ind'l Park)		[illegible]	9 25	10 05	11 05	12 15	1 15	1 35	[illegible]	[illegible]	[illegible]	[illegible]	6 05	[illegible]
Kingston, MA (Tara's Pharmacy)		[illegible]	9 35	10 15	11 15	12 25	1 25	1 45	[illegible]	[illegible]	[illegible]	[illegible]	6 15	[illegible]
Kingsbury Plaza		[illegible]	[illegible]	[illegible]	[illegible]	[illegible]	[illegible]	[illegible]	[illegible]	[illegible]	[illegible]	[illegible]	[illegible]	[illegible]
Rockland, MA (Park & Ride, Rte 228)		[illegible]	[illegible]	[illegible]	[illegible]	[illegible]	[illegible]	[illegible]	[illegible]	[illegible]	[illegible]	[illegible]	6 40	[illegible]
BOSTON, MA														
So. Station Transp. Ctr	Ar	[illegible]	↓	↓	↓	↓	↓	↓	[illegible]	[illegible]	[illegible]	[illegible]	↓	[illegible]
Peter Pan Term., 555 Atlantic Ave	Ar	[illegible]	[illegible]	[illegible]	[illegible]	1 20	2 25	2 55	[illegible]	[illegible]	[illegible]	[illegible]	7 10	[illegible]
Greyhound Term., Park Sq	Ar	[illegible]	[illegible]	[illegible]	[illegible]	1 10	2 15	2 45	[illegible]	[illegible]	[illegible]	[illegible]	7 20	[illegible]
Boston Logan Airport, MA	Ar													

(1) — Local service via Route 53 and Plymouth Center

For additional service Plymouth to Logan Airport — See Table 2457.

©2451A-1229dm

©2451B-1229dm

Passengers may board any bus at Logan Airport for all connecting service not shown on schedule and transfer at either Greyhound Terminal or South Station Terminal.

AM - Light face figures
PM — Bold face figures

FREQUENCY CODES

1 — MONDAY
2 — TUESDAY
3 — WEDNESDAY
4 — THURSDAY
5 — FRIDAY
6 — SATURDAY
7 — SUNDAY
H — HOLIDAY
X — EXCEPT

EXAMPLE
X67H EQUALS Except Saturday Sunday Holiday

HYANNIS BARNSTABLE—SAGAMORE—NO. PLYMOUTH—ROCKLAND BOSTON

WEEKEND SERVICE SATURDAY & SUNDAY

READ DOWN

SCHEDULE NUMBER		208	210	212	214	216	218	220	222	224	226	228	230	232	234	236
Folder No 2451 10-11-88 FREQUENCY		67	67	67	67	67	67	67	67	67	67	67	67	67	67	67
HYANNIS, MA (P & B Terminal)	Lv	6 30	7 30	7 30	8 30	9 30	10 30	11 30	12 30	1 30	2 30	3 30	4 30	5 30	7 30	8 30
Barnstable (Commuter Parking Lot)		6 40	7 40	7 40	8 40	9 40	10 40	11 40	12 40	1 40	2 40	3 40	4 40	5 40	7 40	8 40
Sagamore Circle (Commuter P. Lot)		6 55	7 55	7 55	8 55	9 55	10 55	11 55	12 55	1 55	2 55	3 55	4 55	5 55	7 55	8 55
Plymouth (P & B Term. Ind'l Park)		7 15	8 15	8 15	9 15	10 15	11 15	12 15	1 15	2 15	3 15	4 15	5 15	7 15	8 15	9 15
Rockland, MA (Park & Ride, Rte 228)		7 25	8 25	8	9	10	11 25	12 25	1	2 25	3	4	5	7 25	8	9 25
BOSTON, MA																
Greyhound Term., Park Sq	Ar	7 30	8 10	9 05	10 05	11 05	12 10	1 10	2 05	3 10	4 05	5 05	6 10	8 10	9 05	10 10
Peter Pan Term., 555 Atlantic Ave	Ar	7 20	8 20	9 15	10 15	11 15	12 20	1 20	2 15	3 20	4 15	5 15	6 20	8 20	9 15	10 20
Boston Logan Airport, MA	Ar	7 45	8 45	9 45	10 45	11 35	12 45	1 45	2 35	3 45	4 35	5 45	6 45	8 45	9 45	10 45

©2451-1229dm

HOLIDAY SERVICE

New Year's Day — Special Schedule
Martin Luther King Day — Saturday Schedule
Washington's Birthday — Saturday Schedule
Patriot's Day — Saturday Schedule
Memorial Day — Sunday Schedule
Fourth of July — Sunday Schedule
Labor Day — Sunday Schedule
Columbus Day — Saturday Schedule
Veteran's Day — Sunday Schedule
Thanksgiving Day — Sunday Schedule
Christmas Day — Special Schedule

Shaded areas denotes Logan Airport Service. Buses stop at all airline terminals.

PLYMOUTH AND BROCKTON BUS LINES
Tel. (508) 583-2816 or (508) 746-0378
Logan Airport - Boston - Plymouth - Hyannis
Effective 1/14/89

LOGAN AIRPORT—BOSTON ROCKLAND—NO. PLYMOUTH—SAGAMORE—BARNSTABLE HYANNIS

WEEKDAY SERVICE MONDAY—FRIAR

SCHEDULE NUMBER 2451

FREQUENCY	X67H	X67H	X67H	X67H	X67H	X67H	X67H	X67H	X67H	X67H	X67H	X67H	X67H	X67H	X67H	X67H	X67H	X67H	X67H	X67H	X67H	X67H	X67H	X67H	X67H	X67H	X67H	X67H
BOSTON, MA																												
Boston Logan Airport			7 45		9 45	10 45	11 45	12 45	1 45	2 45							3 45	4 45				5 45			6 45	7 45	8 45	11 45
[illegible] Atlantic Ave			8 15		10 15	11 15	12 15	1 15	2 15	3 25		3 45	4 15	4 30		4 45	5 00		5 20	5 10	5 35	6 30	6 10	6 20	7 15	8 15	9 15	12 05
[illegible] Park Sq			8 25		10 25	11 25	12 25	1 25	2 25		3 25				4 05	4 35			5 10		5 25			6 10	7 25	8 25	9 20	12 15
Quincy Adams (I Station)																											&	12 30
Rockland, MA (Park & Ride Rte 228)																											9 40	12 40
Kingston (Kingston Plaza)																											① 9 59	① 1 02
[illegible]																											10 00	1 03
Plymouth (PX B Term Ind Park)			9 10		11 10	12 10	1 10	2 10	3 10	4 10	4 10							6 10				7 10	7 00	7 10	8 10	9 10	10 05	1 09
Sagamore Circle (Commuter P Lot)			9 30		11 30	12 30	1 30	2 30	3 30	4 30	4 30	5 05	5 30	5 40	5 20	6 00	6 15	6 30	6 30	6 20	6 45	7 30	7 20	7 30	8 30	9 30	10 25	1 30
Barnstable (Commuter Parking Lot)			9 45		11 45	12 45	1 45	2 45	3 45	4 45	4 45	5 20	5 45	5 55	5 35	6 15	6 30	6 45	6 45	6 35	7 00	7 45	7 35	7 45	8 45	9 45	10 40	1 45
HYANNIS, MA (PX B Terminal)	Ar		9 55		11 55	12 55	1 55	2 55	3 55	4 55	4 55	5 30	5 55	6 05	5 45	6 25	6 40	6 55	6 55	6 45	7 10	7 55	7 45	7 55	8 55	9 55	10 50	1 55

[illegible] Center

For additional service Plymouth to Logan Airport — See Table 2457

BOSTON ROCKLAND—NO. PLYMOUTH—SAGAMORE—BARNSTABLE HYANNIS

WEEKEND SERVICE SATURDAY & SUNDAY

READ DOWN

SCHEDULE NUMBER 2451

FREQUENCY	67	67	67	67	67	67	67	67	67	67	67	67	67	67	67
BOSTON, MA															
Boston Logan Airport	7 45	8 45	9 45	10 45	11 45	12 45	1 45	2 45	3 45	4 45	5 45	6 45	8 45	9 45	11 45
[illegible] Atlantic Ave	8 15	9 15	10 15	11 15	12 15	1 15	2 15	3 15	4 15	5 15	6 15	7 15	9 15	10 15	12 05
[illegible] Park Sq	8 25	9 25	10 25	11 25	12 25	1 25	2 25	3 25	4 25	5 25	6 25	7 25	9 25	10 25	12 15
Quincy Adams (I Station)	&													&	12 30
Rockland, MA (Park & Ride Rte 228)	8 50	9 50				1 50		3 50		5 50		7 50		10 50	12 40
Plymouth (PX B Term Ind Park)	9 20	10 20	11 10	12 10	1 10	2 20	3 10	4 20	5 10	6 20	7 10	8 20	10 10	11 20	1 09
Sagamore Circle (Commuter P Lot)	9 40	10 40	11 30	12 30	1 30	2 40	3 30	4 40	5 30	6 40	7 30	8 40	10 30	11 40	1 30
Barnstable (Commuter Parking Lot)	9 55	10 55	11 50	12 50	1 50	2 55	3 50	4 55	5 50	6 55	7 50	8 55	10 50	11 55	1 45
HYANNIS, MA (PX B Terminal) Ar	10 05	11 05	11 59	1 06	2 00	3 05	4 00	5 05	6 00	7 05	8 00	9 05	11 00	12 05	1 55

Shaded areas denotes Logan Airport Service. Buses stop at all airline terminals.

Times shown in these tables cannot be guaranteed due to traffic conditions or inclement weather.

PLYMOUTH AND BROCKTON BUS LINES
Tel. (508) 583-2816 or (508) 746-0378
Plymouth -Logan Airport
Brockton - Boston
Pembroke - Boston
Effective 1/14/89

PLYMOUTH—QUINCY—LOGAN INT'L AIRPORT

WEEKDAY SERVICE MONDAY—FRIDAY

READ DOWN — SCHEDULE NUMBER — READ UP

Folder No **2457** 6-13-87

X67H	X67H	X67H	X67H	X67H	X67H	X67H	X67H	X67H		FREQUENCY		X67H	X67H	X67H	X67H	X67H	X67H	X67H	X67H	X67H
1 45	12 15	11 15	10 45	7 00	6 15	5 45	5 15	4 45	Lv	PLYMOUTH, MA (P&B Tr. N Ind. Pk.)	Ar	11 15	11 45	12 15	2 45	6 45	6 45	7 45	11 15	[illegible]
2 30	1 00	12 00	11 30	8 00	7 00	6 30	6 00	5 30	Ar	Quincy Adams (T Station)	Lv	10 30	11 00	11 30	2 00	6 00	6 00	6 30	10 30	[illegible]
2 30	1 00	12 00	11 30	8 00	7 00	6 30	6 00	5 30	Lv	Quincy Adams (T Station)	Ar	10 30	11 00	11 30	2 00	6 00	6 00	6 30	10 30	[illegible]
3 00	1 30	12 30	12 00	8 30	7 30	7 00	6 30	6 00	Ar	BOSTON LOGAN AIRPORT, MA	Lv	10 00	10 30	11 00	1 30	5 30	5 30	6 00	10 00	[illegible]

For additional service Plymouth to Logan Airport — See Table 2451.

©2457A-[illegible]dm

PLYMOUTH—QUINCY—LOGAN INT'L AIRPORT

WEEKEND SERVICE SATURDAY & SUNDAY

READ DOWN — SCHEDULE NUMBER — READ UP

Folder No **2457** [illegible]

	Sun Only	Sun Only	Sun Only							FREQUENCY				Sun Only	Sun Only			
67	7	7	7	67	67	67	67					67	67	7	7	67	67	67
1 15	12 45	12 15	11 45	11 15	10 15	6 15	5 15	Lv	PLYMOUTH, MA (P&B Tr. N Ind. Pk.)		Ar	11 15	12 15	7 15	6 15	9 15	11 15	12 15
2 00	1 30	1 00	12 30	12 00	11 00	7 00	6 00	Ar	Quincy Adams (T Station)		Lv	10 30	11 30	6 30	7 30	8 30	10 30	11 30
2 00	1 30	1 00	12 30	12 00	11 00	7 00	6 00	Lv	Quincy Adams (T Station)		Ar	10 30	11 30	6 30	7 30	8 30	10 30	11 30
2 30	2 00	1 30	1 00	12 30	11 30	7 30	6 30	Ar	BOSTON LOGAN AIRPORT, MA		Lv	10 00	11 00	6 00	7 00	8 00	10 00	11 00

©2457B-[illegible]

BROCKTON—BOSTON

MONDAY-FRIDAY

READ DOWN — SCHEDULE NUMBER — READ UP

Folder No **2458** [illegible]

X67H	X67H	X67H	X67H	X67H	X67H	X67H		FREQUENCY		X67H	X67H	X67H	X67H	X67H	X67H
								BROCKTON, MA							
6 00	2 15						Lv	SAT Terminal, Crescent St	Ar	2 10	4 50	5 45	6 00	6 20	
6 05	2 20							Westgate Mall (Pk. Lot Cinema)		2 05	4 35	5 30	5 45	6 05	
								BOSTON, MA							
7 05	3 25						Ar	Sq. Station Transp. Ctr.	Lv	1 10	3 50	4 45	5 00	5 20	
7 15	3 20						Ar	Greyhound Term., Park Square	Lv	1 00	3 40		4 50	5 10	

©2458 [illegible]

PEMBROKE CENTER—BOSTON

MONDAY-FRIDAY

READ DOWN — SCHEDULE NUMBER — READ UP

Folder No **2459** [illegible]

X67H		FREQUENCY		X67H
		PEMBROKE, MA		
[illegible]	Lv	New England Villages, Rte. [illegible]	Ar	6 40
[illegible]		Bryantville Center		6 30
[illegible]		Pembroke Center (Town Hall)		6 20
		HANOVER, MA		
		Exxon Parking Lot, Rte. [illegible]		6 10
		ROCKLAND, MA (P & R Rd., Rte. [illegible])		5 55
		BOSTON, MA		
[illegible]	Ar	Sq. Sta. Transp. Ctr.	Lv	5 25
[illegible]	Ar	Greyhound Term., Park Sq.	Lv	5 15

Plymouth Rock Trolley Route Coverage

The Plymouth Rock Trolley Co. operates a shuttle service in Downtown Plymouth* Center beginning on Memorial day and terminating on Thanksgiving.

Shuttle Service; every 15-20 minutes, 9:00AM-9:00PM, Sunday-Saturday.

Fare - $ 3.00

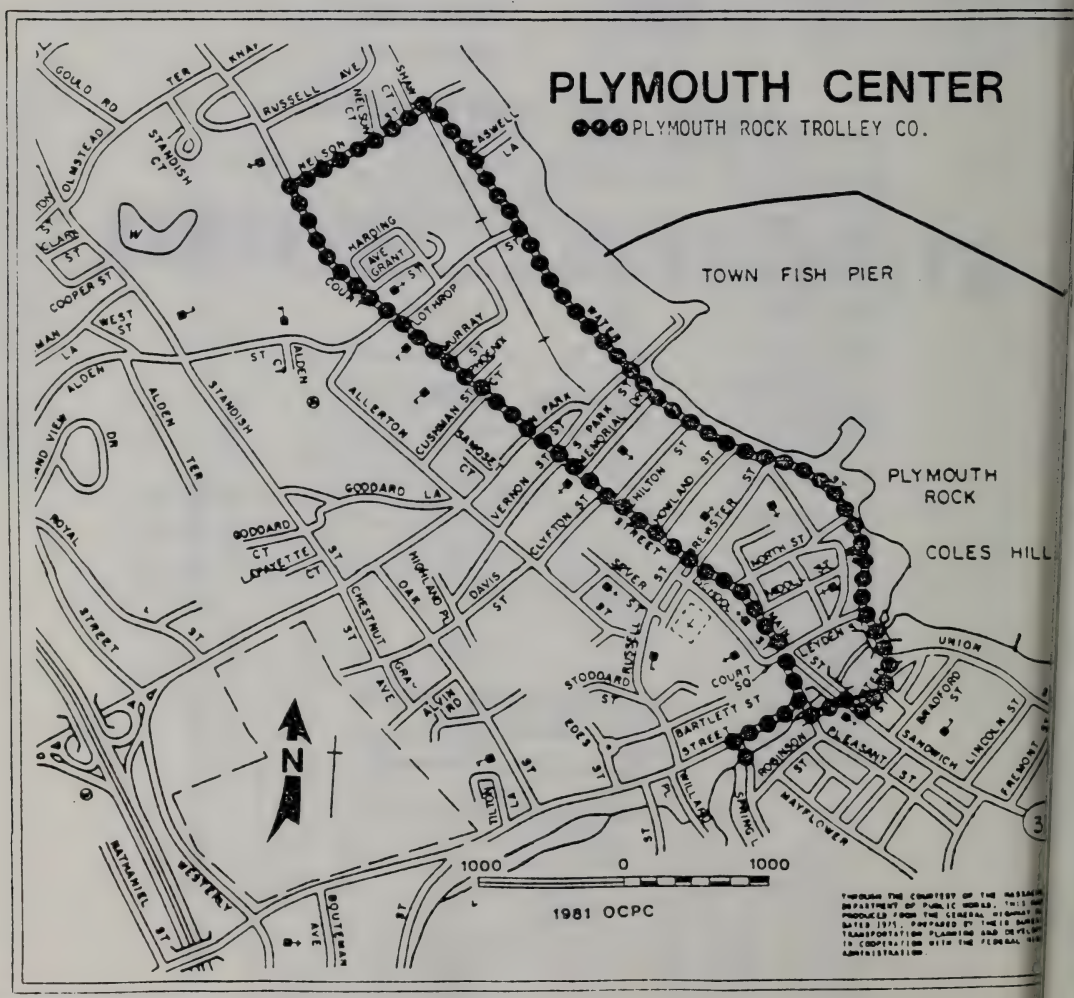

VII. SPECIAL NEEDS, TAXI AND AIRPORT LIMOUSINE TRANSPORTATION SERVICES

PARA-TRANSIT SERVICE IN THE OCPC REGION

A. Public Non Profit Para-Transit Service

1. DIAL-A-BAT - The Paratransit Service of the Brockton Area Transit Authority BAT 584-5530, Brockton

The Brockton Area Transit Authority (BAT) has implemented an innovative paratransit service that both complements regular BAT fixed route transit service and consolidates transportation for most area human service agencies. The paratransit service, known as DIAL-A-BAT, provides door-to-door transportation to the elderly and handicapped. DIAL-A-BAT also provides coordinated transportation for most area human service agencies, resulting in better service at lower cost.

Beginning operation in February 1977, DIAL-A-BAT now carries over 27,000 people each month. Approximately 1000-1200 of the trips are provided by non-ambulatory individuals.

DIAL-A-BAT is headquartered at BAT's Campello Garage at 1442 Main Street.

Organization and Administration - BAT is responsible for making policy, setting rates and fares, and establishing agreements with participating human service agencies for DIAL-A-BAT service. BAT owns all facilities and equipment used in the operation. The service is operated under contract by Self-Help, Inc., the non-profit community action agency overseeing a number of human service programs in the Brockton area. Self-Help employs DIAL-A-BAT drivers, management, and office staff. Baystate Bus Corporation, operator of BAT's fixed route service, maintains all DIAL-A-BAT equipment and provides drivers for two of the vehicles.

Service Area and Hours of Operation - The DIAL-A-BAT service area includes the city of Brockton and selected medical destinations in surrounding towns. Service is available from 7:00 a.m. to 6:00 p.m. Monday-Friday. As of January 1st, 1986, Sunday service is available in Brockton from 10:00 a.m. to 4:00 p.m. In addition, service to Bridgewater was established in January, 1986 and in East Bridgewater in July of 1986. Service to Abington was instituted in June of 1987.

DIAL-A-BAT provides evening and weekend service for special occasions (e.g., meetings, parties and other special events) upon request.

Eligibility - Eligible riders must be residents of the DIAL-A-BAT service area who are over 60, or who are certified as handicapped. In the future, BAT may establish one or more subsets of the eligible population (e.g., those requiring lift service) to which special service policies such as reduced fare and/or waiver of the advance reservation requirement may apply.

DIAL-A-BAT also transports human service agency clients (who need not be otherwise eligible) when the trips are authorized in advance by a participating agency.

Types of Service - DIAL-A-BAT offers three types of shared ride service designed to maximize utilization of vehicles, reducing costs. All service is door-to-door and as necessary, the driver assists riders between the vehicle and the door of the origin of destination.

a) Dial-a-Ride (DAR) - Individualized service is available to eligible riders and for authorized trips by clients of participating agencies. Some DAR trips occur on a regular basis--these trips need only be reserved once, although the DAR office must be notified of occasional cancellations (preferably a day in advance). Most DAR trips are occasional trips reserved the day before.

   Eligible riders request service by calling DIAL-A-BAT. Clients of participating agencies arrange their trips through their agencies. All requests for service, whether by agency clients or eligible riders, must be made at least one day in advance. If a return trip is not scheduled in advance, patrons call the DIAL-A-BAT office to arrange for their return, which is usually provided within twenty minutes of the request.

b) Subscription (SUB) - Service is available to agency groups or groups of eligible riders primarily for transportation to and from regularly scheduled programs, such as pre-school or elderly meal programs. Most groups travel on a regular basis, e.g. one or more days every week.

   Subscription trips taken by the agency groups are arranged by the agencies through the DIAL-A-BAT office. Individual clients are not directly involved except in the case of trip cancellations. A group of six or more eligible riders traveling together may arrange for subscription service on their own.

c) Out-of-Town (OOT) - A limited amount of transportation is available to eligible riders (referred by participating agencies) and authorized agency clients for trips to medical destinations outside the DIAL-A-BAT service area--primarily hospitals in Boston.

   Transportation to these and other points outside the DIAL-A-BAT service area is provided at cost to participating agencies if vehicles are available.

Fares for Eligible Riders - Fares are $1.00 per one-way dial-a-ride trip and $ .50 per one-way subscription trip when travelling within Avon, Abington, Bridgewater, Brockton or East Bridgewater. Travelling from one town to another costs $2.00 each way. The round trip fare to Boston is $10.00 per round trip and $5.00 one-way from each town.

Agency Rates and Billing - Rates for agency transportation are listed on the attached schedule. BAT expects agencies with state or federal funding for client transportation to pay the full cost of that transportation. Requests for variations from the standard rates will be considered individually by BAT.

Agency clients pay nothing when they ride. Agencies are billed monthly for both DIAL-A-BAT subscription and dial-a-ride service. Subscription service is billed on the basis of hours of service and dial-a-ride is billed on a per trip basis. BAT provides a standard invoice listing the number of trips or hours of service, and the rate. Provision of Additional billing detail can be arranged with the DIAL-A-BAT office.

Vehicles - DIAL-A-BAT currently operates 35 mini-buses specially designed for transporting the elderly and handicapped. All are equipped with two-way radios and 24 are equipped with wheelchair lifts.

In some cases, dial-a-ride service is provided through private taxi companies. The same fares, rates, billing, and payment procedures apply.

Drivers - All DIAL-A-BAT drivers are trained in defensive driving, basic Red Cross first aid, cardio-pulmonary resuscitation, and sensitivity to the problems of elderly and handicapped persons.

Insurance - DIAL-A-BAT carries substantial liability insurance.

How to Obtain DIAL-A-BAT Service for your Agency - Call DIAL-A-BAT's Manager of Mobility (MOM) to discuss agency service needs. MOM will make a preliminary determination if DIAL-A-BAT can provide the service desired and inform you of the appropriate rate(s).

Before service can begin, a Letter of Agreement must be signed by BAT and the agency. Possible variations from the standard agreement or rate can be discussed with BAT. BAT will send a Letter of Agreement for your signature.

A summary of DIAL-A-BAT services is on the next page.

Brockton Area Transit (BAT)
"Dial-A-Ride"
Telephone 580-1170



*Who can ride **dial-a-bat**?*

Anyone who is 60 or older. (You can get a senior citizen I.D. card at the Senior Citizens Drop-In Center, 234 Main Street, Brockton.)

*Anyone who can't ride the big **bat** buses because of a physical handicap or mental disability. (Call MOM—our Manager of Mobility—to find out how to get a Handicapped Citizen I.D. Card.)*

*Anyone whose trip is authorized by a participating human service agency like the Department of Public Welfare. (Call MOM to see if your agency offers **dial-a-bat** service.)*

***dial-a-bat** costs $1 per trip; 6 or more people traveling together each pay 50¢ per trip; agency clients ride free for authorized trips.*

What about aides and companions?

If you need an aide, that person can ride free. Other companions who are neither elderly nor handicapped may ride for $1.

Where can I go on dial-a-bat?

*You can use **dial-a-bat** to go shopping, to the doctor, to visit friends, or anyplace in Brockton. **dial-a-bat** also provides service to nearby medical facilities including Goddard Hospital, Park Medical Associates, and Bridgewater Medical Center.*

How do I arrange my trip?

Phone MOM at least one day before you wish to travel and reserve your trip.

If you're an agency client, phone your agency. They'll arrange your trip with MOM and they'll pay for it, too.

Don't forget to call the day before!

How do I get home?

*If possible, reserve your return trip in advance. Otherwise, when you are ready to go home, call MOM. In most cases **dial-a-bat** will pick you up in twenty minutes or less.*

What if my plans change?

If you find you have to cancel or re-schedule your trip, you must notify MOM as soon as possible. That way, our vehicles will be free to serve other people.

Don't forget to call MOM whenever your plans change, 584-5530.

What about Boston hospitals?

Limited service is available to some Boston hospitals for medical treatment not available in the Brockton area. The cost is $2.50 each way. Seats are limited so call MOM before you make your appointment.

B. SPECIAL SERVICES FOR STATEWIDE TRANSPORTATION ACCESS PASS HOLDERS

Special Services for Statewide Transportation Access Pass Holders

MBTA

The MBTA is pleased to participate in the Statewide Transportation Access Pass Program.

The MBTA has 273 lift-equipped buses, 20 accessible subway stations and 16 accessible Commuter Rail stations.

FARES

Pass holders are entitled to a reduced fare of $0.10 on buses and subways, and half fare on express/zoned buses and Commuter Rail.

TRAINS

The enclosed maps of the MBTA Subway and Commuter Rail systems indicate accessible stations. If you would like further information on accessibility, please call the Office for Special Needs (see INFORMATION section for appropriate telephone number).

BUSES

Schedule and route information for all bus routes can be obtained by calling the Travel Information Line (see listing under INFORMATION).

LIFT BUSES

Wheelchair lifts are available on all buses of certain designated routes, and on other routes by using our "Call-A-Lift Bus" Program. If you do not have a "Call-A-Lift Bus" Brochure, or if you would like further information on accessing lift buses, please call 1-800-LIFT BUS.

THE RIDE

The MBTA's specialized transportation, THE RIDE, is available in the Downtown Boston Area with direct service to Logan Airport (see map).

To utilize THE RIDE you must be registered. For an application form, contact the MBTA Office for Special Needs (see INFORMATION).

Generally, those persons who have extreme difficulty in accessing public transportation are eligible for THE RIDE service. For example, extreme difficulty or inability to walk, see, ride an MBTA bus, use stairs/escalators or stand in a moving vehicle.

* All trips must originate and terminate within the service area (see map on back).
* THE RIDE service is provided Monday through Thursday from 7:00 AM to 11:00 PM, Friday from 7:00 AM to 1:00 AM, Saturday from 8:00 AM to 1:00 AM and Sunday from 8:00 AM to 12:00 Midnight.
* The fare for a one-way trip on RIDE vehicles is $0.75, payable with pre-purchased tickets.
* Tickets may be purchased from the MBTA's Office for Special Needs (available in $3.00 booklets, good for 4 one-way trips).
* Details on the use of the service will be provided upon completion of the registration process.

MBTA INFORMATION

Bus/Subway	
Travel Information Line	722-3200
(6:30 am-11 pm	1-800-392-6100
weekdays, 9 am	TDD 722-5146
-6 pm weekends)	
Commuter Rail	
North Station	227-5070
(7 am-11 pm)	1-800-392-6099
South Station	482-4400
(6 am-10 pm)	1-800-882-1220
Office for Special Needs	
(8:30 am-5 pm	722-5123
weekdays)	TDD 722-5415
Lift Bus Requests	1-800-LIFT BUS
(8:30 am-5 pm	
weekdays)	
Statewide Transportation Access Pass	
To apply for an	722-5218
MBTA Pass	1-800-392-6100
(8:30 am-5 pm	
weekdays)	
Recorded Service Conditions	722-5050
Customer Relations	722-5215
	1-800-392-6100

MBTA
CALL-A-LIFT
Bus Program
1-800-LIFT BUS

3. When the platform is fully lowered and the end safety gate has dropped to the ground, release your brakes and move off the platform. MAKE SURE YOUR CLUTCH IS ENGAGED.

FARES

Cash, tokens or passes can be used on these buses. Elderly and handi capped persons may apply for a Special Needs or Senior Citizen Pass, making them eligible for discount fares. Call 722-5438 for further information.

REMEMBER

1. Lift bus requests can be made between 8:00 AM and 4:00 PM, Monday through Friday only (not on holidays or weekends). However, you must call before 1:00 PM to request a trip for the following day.

2. To request Saturday, Sunday or Monday service, you must call before 1:00 PM on the previous Friday.

3. The following holidays will be observed, and no lift bus requests will be taken on these days.

New Year's Day	Independence Day
Martin Luther King Day	Labor Day
Washington's Birthday	Columbus Day
Patriot's Day	Veteran's Day
Memorial day	Thanksgiving Day
Bunker Hill Day	Christmas Day

Please call by 1:00 PM the business day before these holidays to request holiday service, or service on the day or weekend following the holiday.

4. If you encounter difficulties or if you need to cancel your trip for any reason, call 1-800 LIFT BUS during normal business hours, call 722-5777 during all other MBTA hours of operation.

5. Operators have been thoroughly trained in the operation of the wheelchair lift, securement device and in awareness of the special needs of passengers with disabilities. However, the Operator is not able to leave the bus. If you require assistance onto the lift platform from outside the bus, a per sonal attendant is recommended.

THE KNEELER

The MBTA has approximately 680 buses with "Kneeler" devices. If an ambulatory passenger entering the bus has a problem reaching the step, the Operator can activate the "Kneeler", which lowers the right front corner of the bus four inches closer to the ground.

THE MBTA CURRENTLY OPERATES LIFT-EQUIPPED BUSES ON DESIGNATED ROUTES

In addition to the Call-A-Lift Bus Program, lift buses run regularly on certain routes. Call for the most up-to-date schedules. For more information, write or call:

MBTA Office for Special Needs
10 Park Plaza
Boston, MA 02116

1-800-LIFT BUS
722-5415 (TTY)

7-87

YOUR GUIDE
FOR EASY ACCESS TO THE
MBTA's WHEELCHAIR
LIFT-EQUIPPED BUSES

INTRODUCING THE MBTA'S

CALL-A-LIFT

BUS PROGRAM



1-800-LIFT BUS

MBTA
OFFICE FOR SPECIAL NEEDS

For Statewide Pass Holders

There are 23 Bus Routes that intersect with Downtown Boston and Kenmore Square, on which Lift Bus service is available.

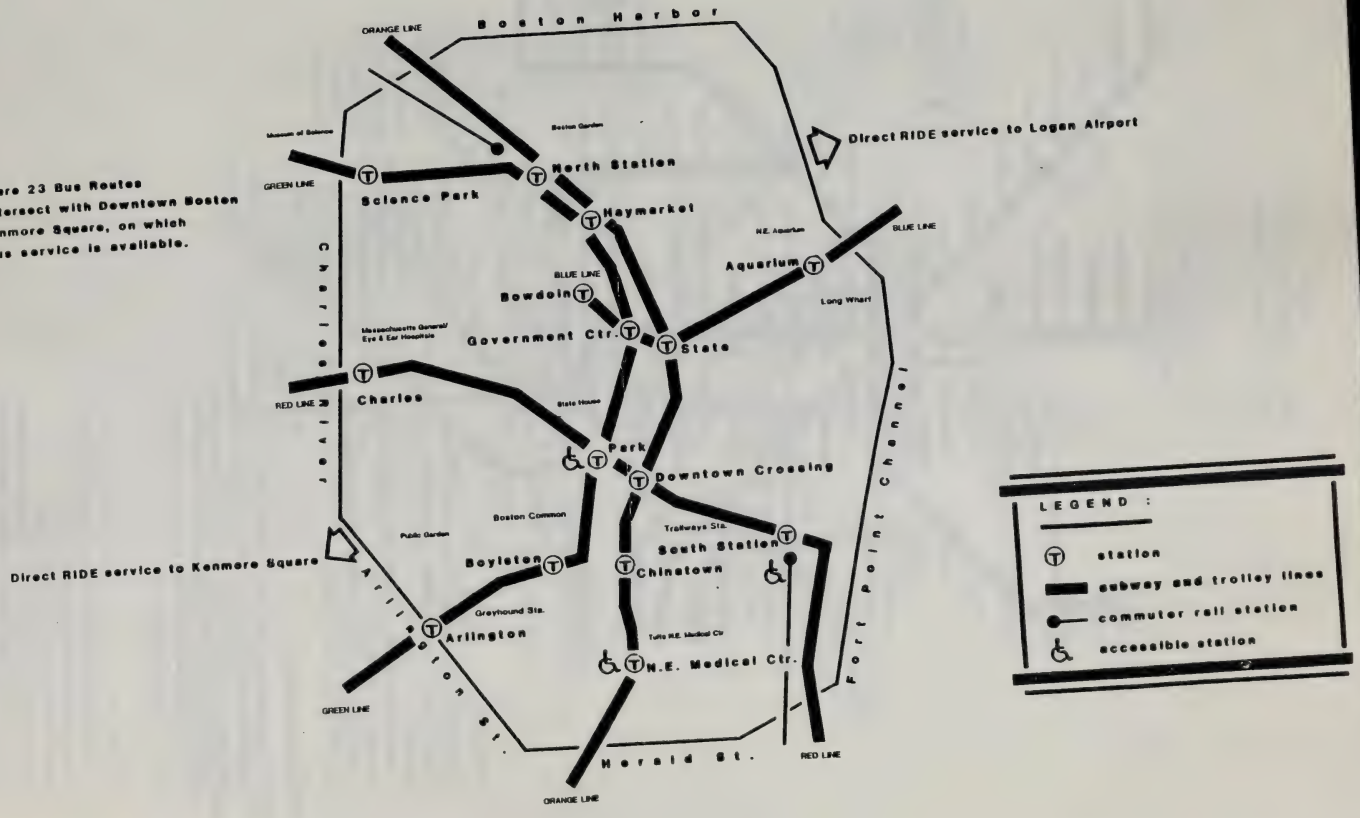

MBTA
Handicapped Accessible
Rapid Transit Lines

The Red Line

Accessible now: Alewife, Davis, Porter, Harvard, Kendall, Park Street, Ashmont, Quincy Adams and Braintree.

Planned accessible by 1988: Central, Downtown Crossing and Broadway.

Planned accessible by 1989–1990: South Station and JFK/UMass and Andrew.

The Orange Line

Accessible now: Oak Grove, South Cove/New England Medical Center, Back Bay/South End, Massachusetts Avenue, Ruggles, Roxbury Crossing, Jackson Square, Stony Brook, Green Street, Forest Hills.

Planned accessible by 1988: State Street, Downtown Crossing, Chinatown.

The Blue Line

Only Suffolk Downs is accessible now with State Street (outbound only) slated for accessibility by 1988. Other stations are in the works.

The State Executive Office of Transportation and Construction, working with the MBTA, has asked the Legislature for $20 million so that additional stations can be equipped with elevators and other accessibility features. If this funding is approved, work will begin in 1988-1989 to make the following stations fully accessible. Stations slated for modernization include, but are not limited to, the following:

Red Line	Orange Line	Blue Line
Savin Hill	Wellington	Beachmont
Fields Corner	Sullivan Square	Orient Heights
Shawmut	Community College	Wood Island
North Quincy	Haymarket	State Street (inbound)
Wollaston		
Quincy Center		

MBTA
Handicapped Accessible
Commuter Rail Lines

STATEWIDE TRANSPORTATION ACCESS
PASS HOLDER INFORMATION

HELPFUL TELEPHONE NUMBERS:

Executive Office of Transportation and Construction:
(617) 973-7000, or
(617) 973-7306 (TDD)

MBTA Office for Special Needs:
(617) 722-5123, or
(617) 722-5415 (TDD)

MBTA Accessible Bus Service:
1-800-LIFT BUS

MBTA Route and Schedule Information:
1-800-392-6100, or
(617) 722-3200, or
(617) 722-5146 (TDD)

MBTA Pass Program (reduced fare passes):
(617) 722-5438

Massport Shuttle Van at Logan Airport:
(617) 561-1769

Massport General Information:
1-800-23-LOGAN

Office of Handicapped Affairs—
Client Assistance Program:
(617) 727-7440 (Voice or TDD)
1-800-322-2020 (Voice or TDD)
Information Center for Individuals with Disabilities:
1-800-462-5015

Massachusetts Coalition of Citizens with Disabilities:
(617) 734-7277 (Voice or TDD)

Intercity Bus Routes and
Regional Transit Authorities Service Areas
Accessible Bus Routes

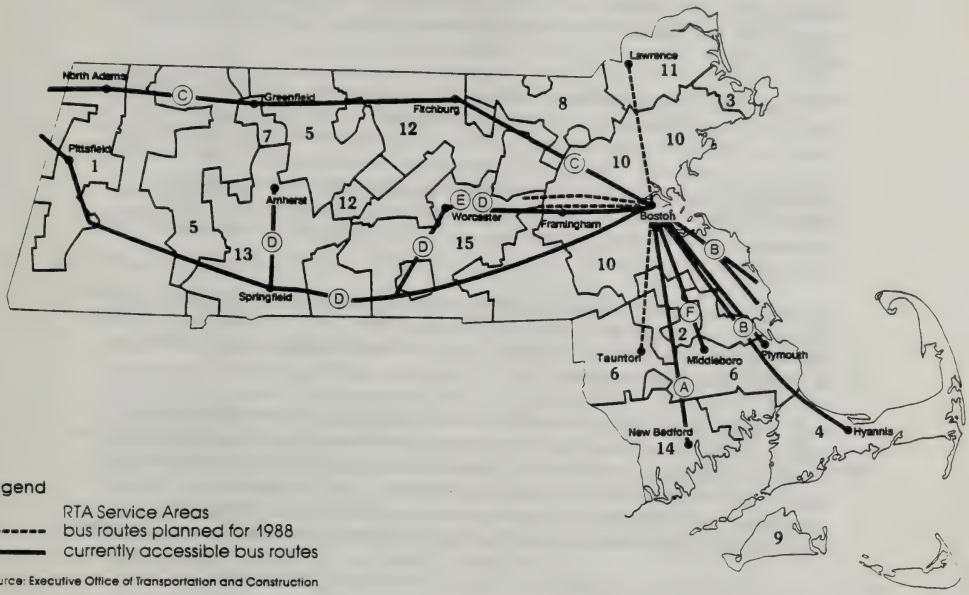

Legend

RTA Service Areas
------- bus routes planned for 1988
——— currently accessible bus routes

Source: Executive Office of Transportation and Construction

Massachusetts Intercity Bus Routes

- (A) American Eagle
- (B) Plymouth and Brockton
- (C) Englander Coach
- (D) Peter Pan Bus Company
- (E) Marathon Line
- (F) Interstate Coach

Massachusetts Regional Transit Authorities

1-Berkshire Regional Transit Authority (BRTA)
Administrative Offices: (413) 499-2782
Non-resident Service Requests:* 1-800-292-6636

2-Brockton Area Transit Authority (BAT)
Administrative Offices: (617) 588-2240
Non-resident Service Requests:* Same

3-Cape Ann Transportation Authority (CATA)
Administrative Offices: (617) 283-7916
Non-resident Service Requests:* Same

4-Cape Cod Regional Transit Authority (CCRTA)
Administrative Offices: (617) 385-8311
Non-resident Service Requests:* 1-800-352-7155

5-Franklin Regional Transit Authority (FRTA)
Administrative Offices: (413) 774-2262
Non-resident Service Requests:* Same

6-Greater Attleboro-Taunton Regional Transit Authority (GATRA)
Administrative Offices: (617) 226-1102
Non-resident Service Requests:* Same

7-Greenfield-Montague Transportation Area (GMTA)
Administrative Offices: (413) 774-5195
Non-resident Service Requests:* (413) 773-9478

8-Lowell Regional Transit Authority (LRTA)
Administrative Offices: (617) 459-0164
Non-resident Service Requests:* Same

9-Martha's Vineyard Transit Authority (VTA)
Administrative Offices: (617) 627-5663
Non-resident Service Requests:* (617) 693-4633

10-Massachusetts Bay Transportation Authority (MBTA)
Office for Special Needs: (617) 722-5123
Non-resident Service Requests:* 1-800-LIFT-VAN

11-Merrimack Valley Regional Transit Authority (MVRTA)
Administrative Offices: (617) 373-1184
Non-resident Service Requests:* Same

12-Montachusett Regional Transit Authority (MRTA)
Administrative Offices: (617) 345-7711
Non-resident Service Requests:* Same

13-Pioneer Valley Transit Authority (PVTA)
Administrative Offices: (413) 732-6248
Non-resident Service Requests:* Same

14-Southeastern Regional Transit Authority (SRTA)
Administrative Offices: (617) 997-6767
Non-resident Service Requests:* 1-800-352-7192 (within 617 area code)
(617) 999-5211 (outside 617 area code)

15-Worcester Regional Transit Authority (WRTA)
Administrative Offices: (617) 791-2389
Non-resident Service Requests:* (617) 756-3597

*"Non-resident Service Requests" is the number to call if you are not in the RTAs area but plan to travel to the area and need local van service.

C. Private Non Profit Para-Transit Service

1. South Shore Community Action Council (CAC) 746-6874, Plymouth.

The South Shore Community Action Council, a community service agency, began providing elderly and handicapped transportation in February, 1976 as a one year demonstration program. Following this one year program, the CAC formed its own transportation department in April, 1977, and has been providing service since that time for approximately 24 communities in the Old Colony Region.

CAC service is provided by two station wagons, thirteen wheelchair equipped passenger vans, and one mini-bus. Clients are provided demand-responsive service through reservations made 24 hours in advance. Hours of operation are generally 6AM to 10PM Monday through Saturday with the majority of trips being medically related. Sunday afternoon service is available primarily for transporting mentally handicapped individuals to recreation facilities.

Special services include trips from the Evanswood Day Healthcare facility in Kingston and the Baypath facility in Duxbury. Some recreation trips are provided from nursing homes in Plymouth, Duxbury and Middleboro.

The arrangement of service is by contract with various social service agencies such as the communities of Hanson, Pembroke, and Plympton Agencies on Aging, the Old Colony Elderly Service, and the State Department of Public Health. CAC's service area includes the following towns: Carver, Duxbury, Kingston, Marshfield, Middleboro, Pembroke, Plymouth, Plympton and Wareham.

2. Old Colony Elderly Service (OCES) 584-8890, Brockton.

Old Colony Elderly Service, Inc. (OCES) is a private non-profit corporation which provides service to support "the independent living of Elders." OCES serves people over sixty in Abington, Avon, Bridgewater, Brockton, Carver, Duxbury, East Bridgewater, Easton, Halifax, Hanover, Hanson, Kingston, Lakeville, Marshfield, Middleboro, Pembroke, Plymouth, Plympton, Rockland, Stoughton, Wareham, West Bridgewater, and Whitman.

Transportation is provided to supermarkets, nursing homes and other community service agencies as well, in accordance with documented need of each individual client. Old Colony Elderly Services, Inc. currently contracts with six transportation providers for this service. In addition, OCES contracts with a vendor for wheelchair transit to service our handicapped and physically impaired clients. Handicapped vehicles are set up on a flat rate plus mileage basis, drivers are trained in CPR, FIRST AID, and SENSITIVITY. All other modes of transportation are contracted with on a "Line Mileage" basis.

OCES utilizes one mini-bus to service non-affiliated clients in 8 towns: East Bridgewater, Halifax, Hanover, Hanson, Plympton, Rockland, West Bridgewater and Whitman. Transportation arrangements are made through each Town's Council on Aging. The primary trip purpose is shopping.

3. Web of Life, 866-5353, Carver

Web of Life is a private, non-profit organization which serves the needs of families of mentally handicapped individuals. Established in 1975, Web of Life provides transportation and family support services through a grant from the Massachusetts Department of Mental Health (MDMH).

Web of Life contracts with the Southshore Community Action Council (CAC) for some of its transportation requirements. Excursions are made to Bridgewater, Kingston, and Hanover for activities such as adult education, bowling, the theatre, and shopping in malls. Special services include occasional weekend trips to Washington, D.C. and Pennsylvania. Family ski trips are also arranged.

Arrangements for transportation require calling in advance to secure a reservation. Service is available seven days a week.

D. Private For Profit Transit Service

1. Park Transportation Co., Inc. 580-1355, Avon

The Park Wheelchair Transit Co. in Avon provides transit service for the elderly and handicapped. The company was established in 1971 to provide transportation for handicapped children to and from school. Several years later Park Wheelchair Transit negotiated an agreement with Old Colony Elderly Services, to provide transportation service for the elderly. Since then, Park Wheelchair Transit Co. developed a working relationship with other social service agencies in the area to provide transportation service for special needs individuals to hospitals, school , and work programs.

Park Wheelchair Transit Co. service is provided by 100 passenger vans and station wagons, 5 school buses and 20 wheelchair equipped passenger vans. Park Wheelchair Transit Co. contains two elements: demand-responsive service to individuals and subscription service to clients of social service agencies. The demand-responsive service is available 24 hours a day, seven days a week. Reservations must be made at least 24 hours in advance.

The arrangement of service is by contract with social service agencies in the region. Park Wheelchair Transit Co. service area includes all the OCPC's communities and Southeastern Massachusetts communities.

2. Taxi Service

Twelve taxi companies presently offer for-hire transportation in the Old Colony region. These companies generally operate within the local community service area. The communities of Brockton, Plymouth and Stoughton receive the most extensive taxi coverage in the District. Overall, more than one-half of the providers and 75 percent of the vehicles operate from within these localities. The table on page 7-18 provides a summary of the taxi service operating in the Old Colony region.

3. H.T. Drummond Inc. Van Service 293-6264, Halifax

Van service is available from Plymouth and ten other communities to Boston on a daily basis. The fleet consists of twenty-four passenger vans which provide round trip service. Boston stop offs include the MBTA South Station, Government Center, Park Square, Copley Square, State Street and Post Office Square.

Listed below are monthly rates for each participating town:

Abington	$67.00
Duxbury	$81.00
Hanover	$77.00
Kingston	$81.00
Manomet	$89.00
Marshfield	$77.00
Pembroke	$77.00
Plymouth	$85.00
Rockland	$77.00
Weymouth	$60.00
Whitman	$67.00

E. Limousine and Special Airport Transportation Carriers

This is only a partial listing of limousine service in the OCPC region. The following 8 carriers offer service from the Brockton area to Logan Airport. For a full and complete list of Limousine Transport services please see the Yellow Pages of the telephone directory.

1. Classic Limousine of New England 344-3749, Stoughton.

   Classic Limousine is a private limousine company offering service 24 hours a day. The have a fleet of 15 cars and are hired on a contract basis. Depending upon the hour and demand, Classic provides trips to Logan Airport. For about $75.00, first class service is available from the Stoughton-Avon-Easton-Bridgewater area.

   Lesser fares may also apply to the airport depending on the type of service desired. Classic Limousine is registered with the Massachusetts Port Authority.

2. Green Harbor Transportation 837-1234, Marshfield.

   Green Harbor Transportation provides complete ground transportation services for all of New England. Virtually every type of vehicle from deluxe limousines to vans and wagons are available to the public. Everything from a courier services to escort services are available from Green Harbor. A copy of all available transportation resources that Green Harbor offers is included for inspection on page 7-16.

   Green Harbor is currently operating regularly scheduled shuttle stops to Logan Airport. Stops are being made at the Sheraton in Plymouth, the Governor Carver Hotel in Plymouth, the Howard Johnson's Restaurant on Route 3 in Kingston, the Pembroke Plaza, the Comfort Inn at Route 3 and 228 at the Rockland-Hingham line, and the Susse Chalet Motor Inn at the Union Street Rotary in Braintree.

3. Regal Limousine Service 344-1868, Stoughton

   Regal Limousine specializes in trips to Logan Airport from Brockton and Stoughton, operating 24 hours a day. They employ 3 limousines, 2 passenger vans, and 2 sedans which can be rented on a reservation basis only. Limousine service to Logan costs $60-$75 (depending on limo size) and van service costs $65.00 from Logan back to the Stoughton-Brockton area. The passenger van accommodates 6 people (with luggage). The sedan accommodates 2 persons and can be rented for $45.00 to Logan.

4. Brady's Limousine Service 238-9795, Easton

   Brady's Limousine offers service to Logan Airport, Norwood Municipal Airport, and T.F. Green Airport in Warwick, R.I. for $59.00. Three limousines are currently available for service from the Easton area.

5. After Hours Limousine 746-5719, Plymouth

   After Hours Limousine provides service from the Plymouth area, with a rate of $35/hour on weekdays and $40/hour on weekends. Logan Airport service is also available.

6. Transportation Unlimited 586-1894, Brockton

   Transportation Unlimited employs a fleet of six vans and limousines to provide service to Logan Airport for $18/person, and scheduled service from the Holiday Inn is available. The rate for unscheduled or weekend service to Logan is $37/person.

7. Custom Limousine 697-8733, Bridgewater

   Custom Limousine serves the Bridgewater area with two stretch limos. The rate is $40/hour on Fridays and Saturdays, $35/hour all other days. Logan Airport service is available for $75 (one-way) and $135 (round-trip). Wedding service is also provided for a $150 flat rate.

8. James Rolls Royce Service 588-1019

   (See advertisement on page 7-18)

Green Harbor Transportation
Airport and Limousine Service
Marshfield, MA
Telephone 837-1234

The AEROBUS

LOGAN AIRPORT BOSTON

Continual 24 Hour Service
To & From South Shore

GREEN HARBOR TRANS

3 Distinct Services — 3 Distinct Prices
All Convenient - Comfortable - Courteous - Clean

837-1234

AEROBUS EXECUTIVE SERVICE

Custom - Individual Door to Door Service
At Times Convenient to Client

Green Harbor

Transportation

Airport & Limousine Service

AEROBUS SHUTTLE

- Hourly Van Service To and From:
- Sheraton Motor Inn — Plymouth Harbor
- Governor Carver Motor Inn — Plymouth Center
- Ho-Jo's Motor Inn — Rtes. 3 & 3A Kingston
- Donut Tree — Rtes. 3 & 139 Marsh./Pembroke
- Comfort Inn — Rtes.3 & 228 Rockland/Hingham
- Suisse Chalet — Union St. Rotary - Braintree

837-1234

ADDITIONAL SERVICES

★ Courier & Delivery Service
★ Dinner & Theater Service
★ Sightseeing Tours
★ Livery Service - Anywhere - Anytime

AMEXP — VISA — MC — DC — CORPORATE BILLING

JAMES ROLLS ROYCE SERVICE

Telephone: 508-588-1019

RIDE IN CLASS AND COMFORT IN A NEW ROLLS ROYCE

- Weddings
- Anniversaries
- Proms and Reunions
- Executive and Corporate Travel
- Airport Service
- Concerts and Symphonies
- Sporting Events
- Any Special Occasion

Professional Uniformed Chauffeurs — Air Conditioned — Stereo

Modular Telephones — Complimentary Champagne

Corporate Discounts • Rates Set by the Hour, by the Event or by the Day

Reservations Required • Stretch Limousines also available

TAXI SERVICE IN THE OCPC REGION

NAME OF COMPANY	TOWN	TEL#	FLEET SIZE	FARE STRUCTURE
Abington-Rockland South Shore Taxi	Abington	878-3200	6	$2.00/mile local, $1.75 first mile out of town & $1.30 each additional
All Town Taxi Co.	Stoughton	344-9150	7	$2.00 first mile and $1.50 each additional.
Bill's Taxi Service	Bridgewater	697-4343	12	In town zoned, out of town- $1.40 per mile. Flat rates available.
Bob's Taxi Service	Stoughton	344-6666	8	$2.00 first mile and $1.50 each additional. (Elderly $.50 discount in Stoughton).
Brockton Cab Co., Inc.	Brockton	587-4000	15	$1.20 first 1/9 mile and $.20 each additional 1/9 mile.
Cabbie of Whitman	Whitman	447-6754	4	$1.70 first mile, $1.00 each additional mile.
Central Cab	Plymouth	746-0018	8	$2.00 min. (covers 1.6 miles), $1.25 each additional mile.
Checker-Nash Yellow Cab	Brockton	583-1234/ 583-7080	18	$3.00 first mile and $1.80 each additional mile.
East End Taxi	Whitman	447-3445	5	$1.75 first mile, $1.30 each additional mile.
McCarthy's Taxi	E. Bridge-water	447-9001	2	$2.00 min., $5.00 Brockton Hospital. $7.00 BAT terminal.
Plimoth Taxi Service	Plymouth	746-0189	3	$1.25/mile.
Two-Way Taxi	Plymouth	747-3155	1	$1.25/mile- $2.00 min.

VIII. COMMUTER PARKING LOTS AND SOUTHEAST EXPRESSWAY ALTERNATE COMMUTER TRAVEL

Commuter Park and Ride Lots and Alternate Commuter Travel

In November, 1985, the Southeast Expressway reconstruction was completed. The two-year, $63 million project included total rehabilitation of all 15 Expressway bridges, revamping of emergency turnouts, a new lighting system, upgraded signage, and widening of critical areas.

The project has successfully promoted and increased the use of alternative modes of transportation. Massachusetts Department of Public Works (MDPW) statistics indicated an increase in the use of rail, express bus, and boat transportation during the reconstruction period.

Commuters from the OCPC region may still consider using the following alternative routes, which extend from Route 128 to downtown Boston. The are:

Morrissey Boulevard
Dorchester Avenue
Blue Hills Avenue
Route 1

All of these routes are accessible from Route 128 and are in close proximity to Route 24, the major carrier in the OCPC region. The map on page 8-2 shows each of these routes inside the Route 128 belt. MBTA train and commuter rail stops as well as park and ride locations are also depicted. Commuters from the OCPC region considering these routes as alternates are advised to consider them on a trial and error basis.

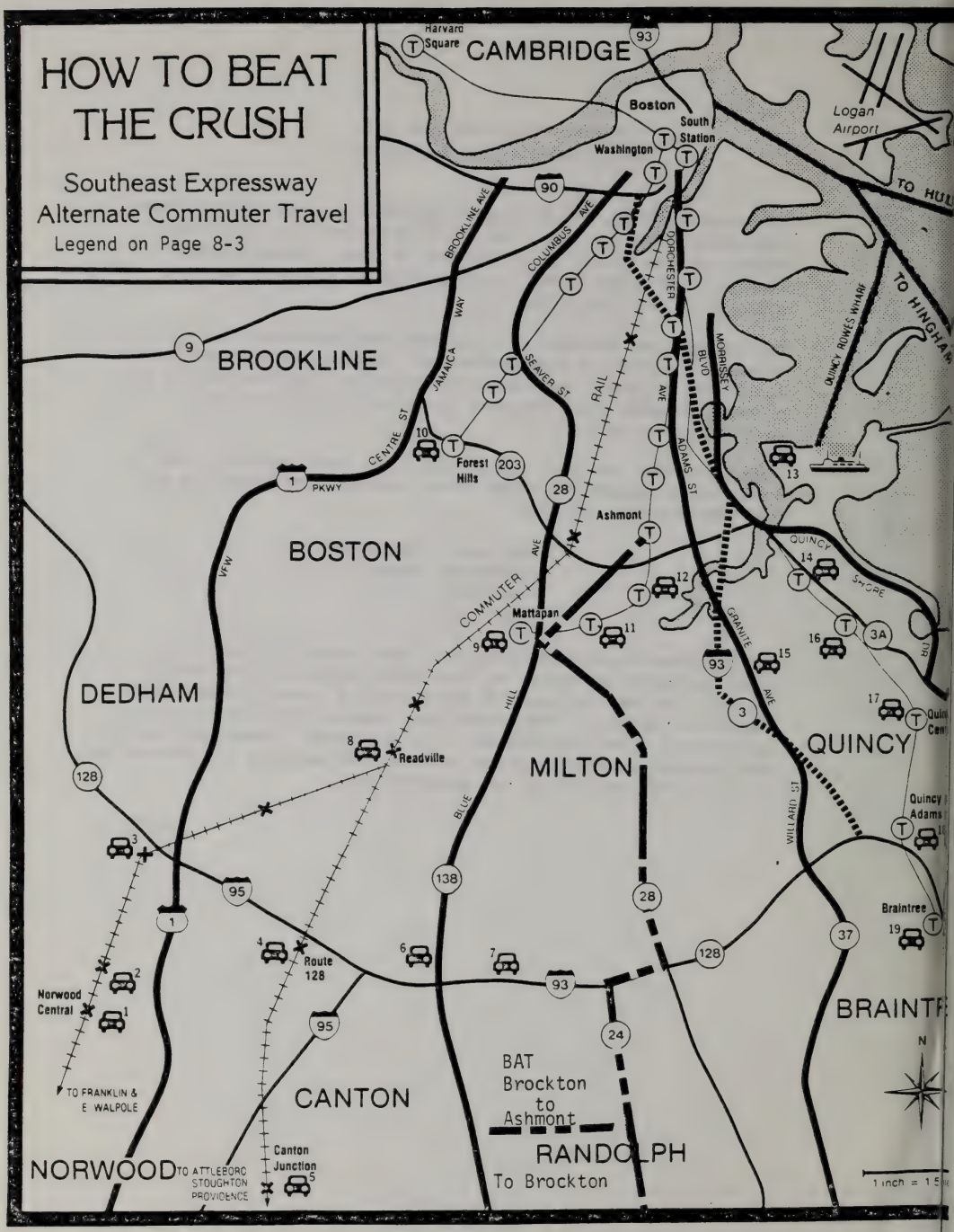
HOW TO BEAT THE CRUSH
Southeast Expressway
Alternate Commuter Travel
Legend on Page 8-3
Harvard Square
CAMBRIDGE
Boston
South Station
Washington
Logan Airport
TO HULL
TO HINGHAM
QUINCY RUWES WHARF
BROOKLINE
BROOKLINE AVE
COLUMBUS AVE
DORCHESTER
MORRISSEY BLVD
JAMAICA WAY
SEAVER ST
RAIL
CENTRE ST
Forest Hills
Ashmont
ADAMS ST
QUINCY SHORE
BOSTON
VFW
PKWY
COMMUTER
Mattapan
GRANITE AVE
DEDHAM
Readville
MILTON
HILL
BLUE
WILLARD ST
QUINCY
Quincy Adams
Braintree
BRAINTREE
Route 128
Norwood Central
TO FRANKLIN & E WALPOLE
CANTON
Canton Junction
NORWOOD
TO ATTLEBORO STOUGHTON PROVIDENCE
BAT Brockton to Ashmont
RANDOLPH
To Brockton
N
1 inch = 1.5

LEGEND

I-93 (SOUTHEAST EXPRESSWAY) under construction

Four possible alternate routes

Commuter Rail
For detailed schedules or other information call the MBTA at **1-800-882-1220**
Service will be increased on all lines.

MBTA Rapid Transit, Buses and Trolleys
Orange Line Service to Forest Hills. Red Line Service to Ashmont and Mattapan, Braintree via Quincy. Call the MBTA for more information at **722-3200** or **1-800-392-6100.** For information on the T Pass Program, call **722-5218.**

The MBTA also provides local bus service on twenty routes in the South Shore area. For schedule and route information call the numbers above. "Feeder bus" service to rapid transit and commuter rail stops is listed on the reverse side of this map

Commuter Boats

Hingham to Boston.
Service . . . . . .
Mass. Bay Lines 749-4500

Hull to Boston:*
Boston Harbor Commuter Service 599-7620
Bay State Provincetown Steamship Co. 723-7800

*Summer service available to Nantasket (bicycles accommodated)

Park and Ride Lots
For more information on existing or future parking facilities, call the MDPW at 973-7395 See reverse side of this map for additional sites.

1 Norwood Central (Rail)
Railroad Ave.

2 Norwood Depot (Rail)
Washington St.; Lenox St.

3 Islington (Rail)
Carroll St.

4 Canton (Rail)
Route 128 @ RR Station

5 Canton Junction (Rail)
Sherman St.; Jackson St.

6 Canton
Rte 138/128 @ MDC Lot

7 Milton
Houghton's Pond (Ponkapoag)

8 Readville (Rail)
Hyde Pk. Ave.; Milton St.

9 Mattapan (T Red Line)
River St. @ Blue Hill Ave.

10 Forest Hills (T Orange Line)
Arborway @ Washington St.

11 Milton (T Red Line)
Adams St.

12 Butler (T Red Line)
Butler St. @ Branchfield St.
Butler St. @ Huntoon St.

13 Quincy (Commuter Boat)
Marina Bay (Squantum)

14 North Quincy (T Red Line)
Hancock St. @ W. Squantum
Newport Ave. @ W. Squantum St.

15 Milton
I-93/Granite Ave. @ Exit 21

16 Wollaston (T Red Line)
Beal St. @ Greenwood Ave.

17 Quincy Center (T Red Line)
Hancock St. or Upland Road @ Dimmock St.

18 Quincy Adams (T Red Line)
Penn St. @ Center St.

19 Braintree (T Red Line)
Ivory St. @ Union St.

Source: MAPC, MDPW, MBTA and Caravan

BAT Express Service from Brockton and Avon to Ashmont T Red Line Station. For detailed fare and schedule information please see pages or call 580-1170.

June 1986

MASSACHUSETTS DEPARTMENT OF PUBLIC WORKS

PARK & RIDE LOTS

	TOWN	LOCATION	CAPACITY	BUS SERVED	AVE DAY OCC
1	Abington	Rte. 18 @ Lincoln Blvd.	40	Bus	
2	Barnstable	Rte. 6/132	225	Bus	198
3	Bourne	Rte. 3 @ Sagamore Circle	400	Bus	242
4	Bridgewater	Rte. 24/104	60		30
5	Canton	Rte. 138/128	100	Bus	53
6	Freetown	Rte. 24 @ Gramp Dean Road	30		20
7	Harwich	Rte. 6/124	75		
8	Hingham	Rte. 3A @ Hingham Shipyard	404	Boat/Bus	475
9	Kingston	Rte. 3 @ 3A/53	100	Bus	87
10	Mattapoisett	Rte. 6 @ North Street	25		
11	Milton	Granite Avenue @ I-93	225	Bus	
12	New Bedford	I-195 @ Cogeshall Street	20		
13	New Bedford	Rte. 6/140 @ Kings Highway	130	Bus	
14	Pembroke	Rte. 3/139	85	Bus	13
15	Plymouth	Rte. 3 @ Cherry Street	130	Bus	122
16	Plymouth	Rte. 3 @ Long Pond Road	65+	Bus	12
17	Rockland	Rte. 3/228	450	Bus	318
18	Somerset	I-195/Rte. 103	60		
19	Somerset	Rte. 6/138	76		
20	Stoughton	Rte. 139 @ Turnpike Street	75	Bus	
21	Taunton	Rte. 24/140	60		45
22	Wareham	Rte. 25/6/28	125	Bus	
23	W. Bridgewater	Rte. 106 @ Elm Square	40	Bus	53
24	W. Bridgewater	Rte. 24/106	130	Bus	72

Commuter Park and Ride Lots
As of 6/86

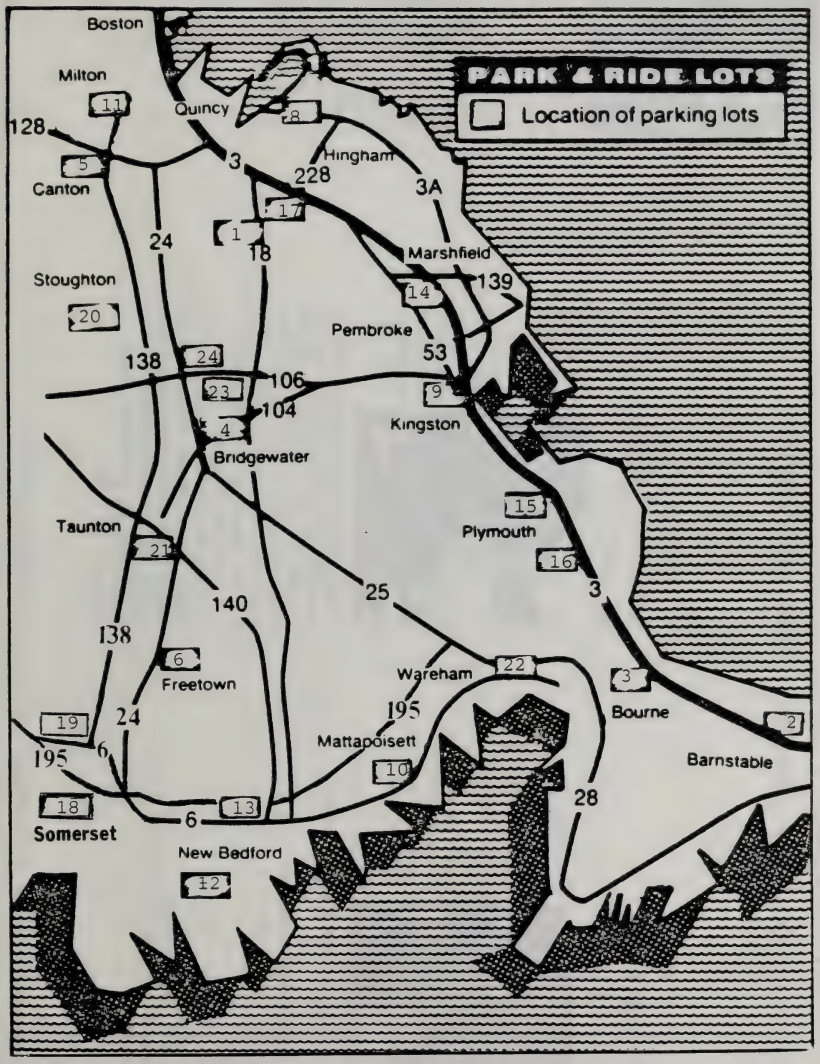

CARAVAN FOR COMMUTERS, INC.
227-POOL
1-800-248-5009

If you feel as though getting to your job is like working overtime, put CARAVAN for Commuters, Inc. to work for you.

With our assistance you'll discover a variety of commute options to driving alone.

Commuter Information Services

One call to CARAVAN puts our team to work. You'll get up-to-the-minute comprehensive information on transportation options which meet your specific needs.

Call CARAVAN for complete information about:

- MBTA rapid transit, bus, and commuter rail service
- Carpools
- Vanpools
- Private carrier bus service
- Commuter boat service
- Park & Ride lot locations
- Construction project updates and travel routes

Vanpool Administration Services

CARAVAN's vanpool fleet is hard at work all over Massachusetts. And it's growing to meet more commuters' demands every day.

Thousands of riders have found that vanpools give them a reliable, inexpensive ride to work. Vanpools consist of 12-15 commuters who share the same work trip. Joining a vanpool means you can relax and enjoy a chauffeured ride to work each day, or drive a van and commute for free. Through CARAVAN's multi-vendor program, commuters can choose from a variety of vehicle styles and luxury options in addition to a comprehensive maintenance and insurance package.

RideSource:

the Transportation Matching Network

Join the RideSource network to get in contact with commuters and vanpool groups in your area. Complete the registration card, or call CARAVAN and speak with one of our Information Specialists to learn about all the efficient, cost-effective transportation options in your area.

Once we have your registration information, CARAVAN will place your name in our database to match you with other RideSource subscribers who share your commute. In just a few days, you'll receive a free transportation matchlist detailing all your options. Your list will include the names and telephone numbers of other commuters; just call them to set up your own carpool or start a vanpool. Your information will remain in our database for six months so that others may contact you in the same manner.

So, call CARAVAN at **227-POOL** (inside the Boston area) or **1-800-248-5009** (outside the metropolitan area) to discover your commuter transportation options.

And remember, CARAVAN's services are all offered free of charge to commuters throughout Massachusetts.

You'll see. It really is a better way to work.

IX. Boston-Cape Cod
Bikeway

The Old Colony Planning Council District

Boston To Cape Cod Bikeway

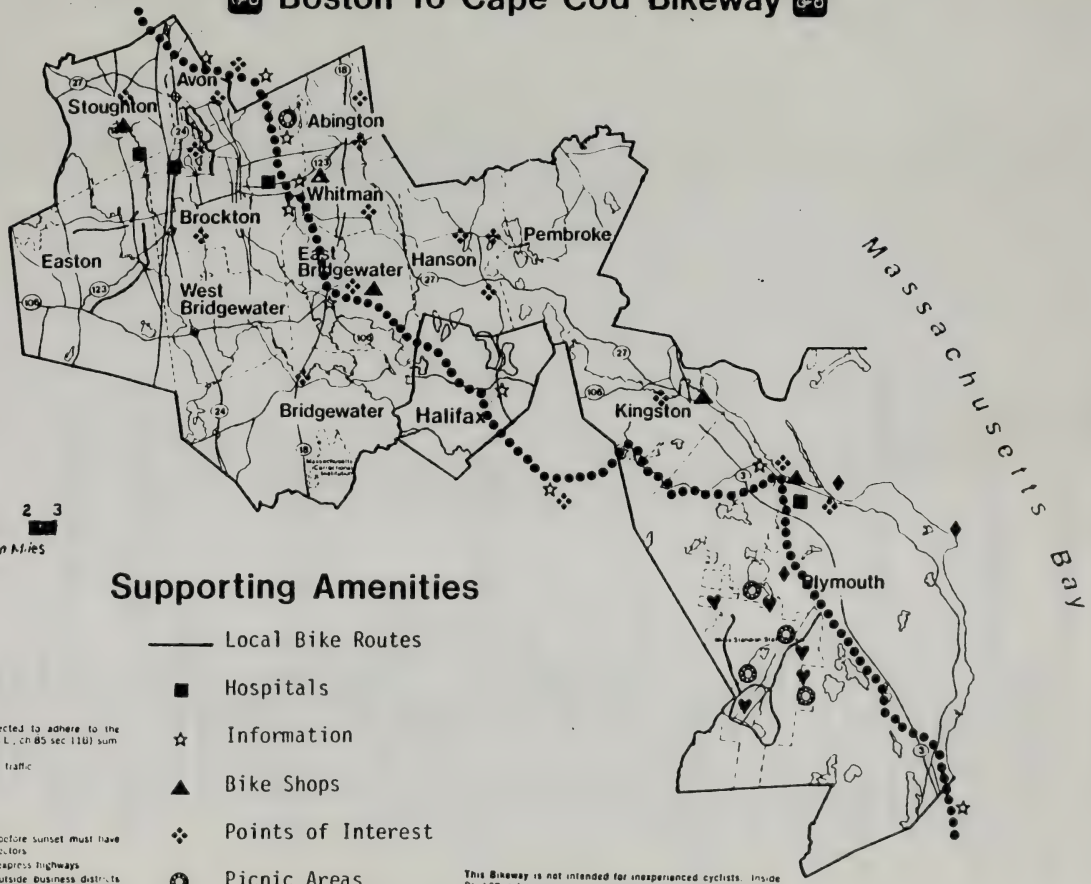

0 1 2 3
Scale in Miles

Supporting Amenities

- Local Bike Routes
- Hospitals
- Information
- Bike Shops
- Points of Interest
- Picnic Areas
- Swimming
- Camping

All cyclists on the route are expected to adhere to the Massachusetts Bicycle Safety Law (G.L., ch 85 sec 11B) summarized here

- Ride on the right with the flow of traffic
- Ride single file
- Obey all traffic signs and signals
- Signal by hand for turns
- Yield right of way to pedestrians
- Bikes ridden after sundown and before sunset must have front, rear, side and pedal reflectors
- Do not ride on limited access or express highways
- Cyclists may ride on sidewalks outside business districts except in the following communities on the route Milton, Brockton and Provincetown (On the Islands check for bike rules)

This Bikeway is not intended for inexperienced cyclists. Inside Rt. 128 it follows busy city streets and requires experience with urban cycling conditions. **It is urged that no one under 15 years of age attempt to ride all or portions of this route without experienced adult supervision**

Streets Used for the Boston to Cape Cod Bikeway, (In The OCPC Region)

The recommended alignment follows this route:

Avon - from Stoughton to Holbrook
- North Main Street
- East High Street

Holbrook - from Avon to Brockton
- High Street
- Spring Street
- South Street
- Linwood Street

Brockton - from Holbrook to East Bridgewater
- Boundary Street
- North Quincy Street
- Quincy Street
- Crescent Street
- West Crook Street
- Alger Street

East Bridgewater - from Brockton to Halifax
- Winter Street
- Elm Street
- North Central Street
- Central Street
- Chestnut Street
- Bridge Street
- Crescent Street
- Washington Street
- Pond Street

Halifax - from East Bridgewater to Plympton
- Pond Street
- Elm Street
- Old Plymouth Street
- Plymouth Street
- Carver Street
- South Street
- Franklin Street

Plympton - from Halifax to Kingston
- Center Street
- Plamer Road
- Main Street
- Mayflower Street
- Colchester Street
- Brook Street

Kingston - from Plympton to Plymouth
- Elm Street
- Pond Street

Plymouth - from Kingston to Plymouth
- Plympton Road
- Summer Street
- South Street
- Long Pond Road
- Hedges Pond Road
- Route 3A

Bourne - from Plymouth to Canal
- 3A
- Scusset Beach Road

ACME
BOOKBINDING CO., INC.

OCT 28 1990

.JO CAMBRIDGE STREET
CHARLESTOWN, MASS.